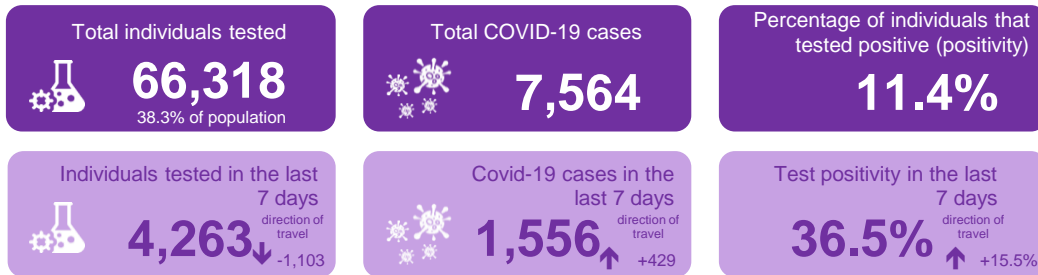


COVID-19 Snapshot

As of 6th January 2021 (data reported up to 3rd January 2021)

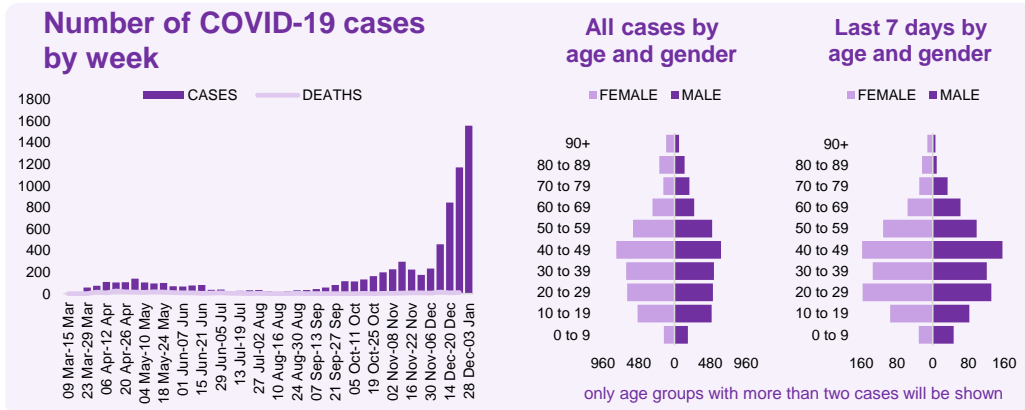


Population 173,292



Direction of travel compares current snapshot against previous snapshot

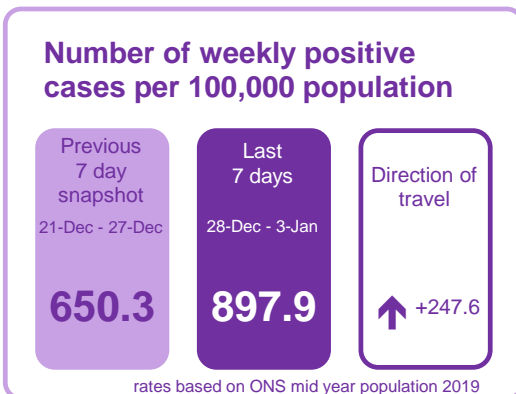
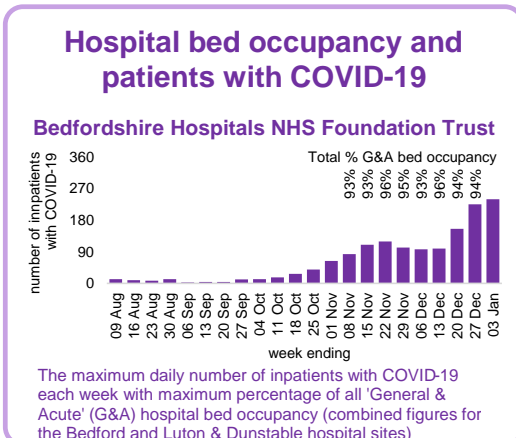
key: ↑ Increasing ● no change ↓ decreasing



Most affected wards in the last 7 days

Ward	Number of cases
Cauldwell	131
Queens Park	109
Castle	102
Harpur	86
Newnham	85
Kingsbrook	82
Goldington	81
Kempston Rural	81
Bromham and Biddenham	70
De Parys	65
Putnoe	60
Kempston Central and East	59
Wootton	59
Elstow and Stewartby	56
Clapham	54
Eastcotts	53
Brickhill	51
Kempston West	45
Great Barford	43
Kempston South	37
Wilshamstead	36
Kempston North	28
Oakley	25
Harrold	20
Sharnbrook	20
Riseley	11
Wyboston	7

only wards with more than two cases will be shown



(current snapshot against previous snapshot)

Please note: numbers in recent days may rise, reflecting diagnostic and reporting turnaround time. All detail within this report is the latest data available prior to publishing (06/01/2021).

Week-to-week comparisons are based on the data available at the time each snapshot was published.

Produced by: Bedford Borough Council, Central Bedfordshire Council and Milton Keynes Council Public Health Evidence and Intelligence Team - J Phillips.

Source: Public Health England (PHE), Office for National Statistics (ONS), NHS England.