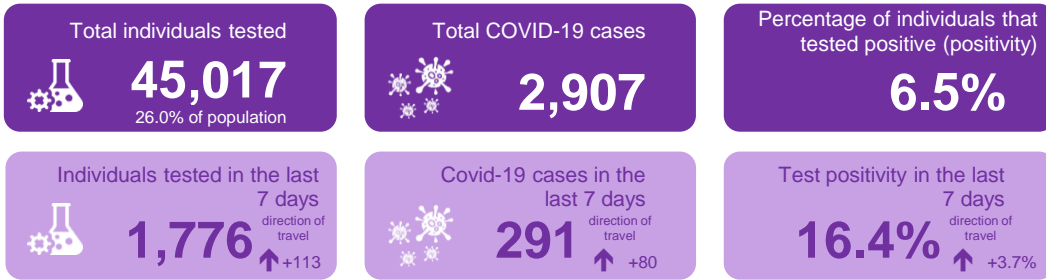


COVID-19 Snapshot

As of 18th November 2020 (data reported up to 15th November 2020)

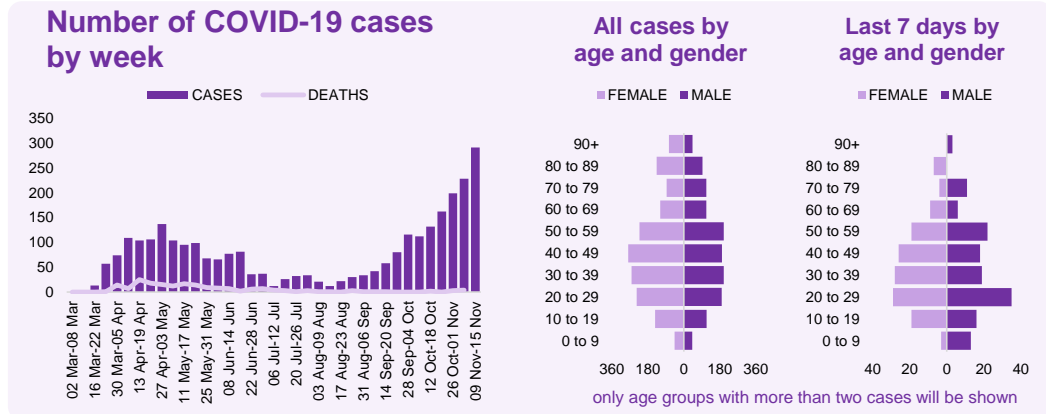


Population 173,292



Direction of travel compares current snapshot against previous snapshot

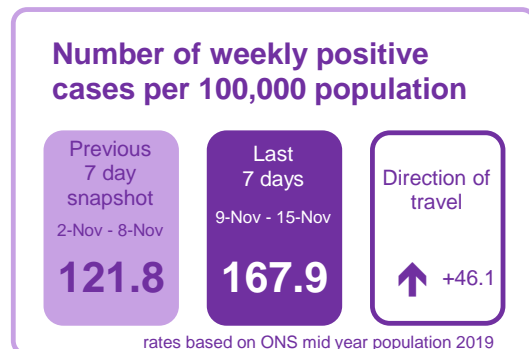
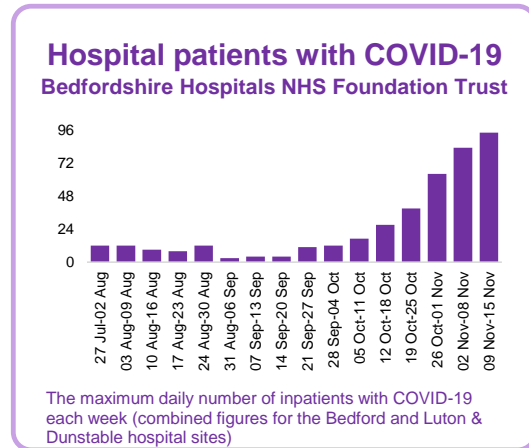
key: ↑ Increasing ● no change ↓ decreasing



Most affected wards in the last 7 days

Ward	Number of cases
Cauldwell	29
Queens Park	28
Castle	21
Kingsbrook	18
Great Barford	16
Eastcotts	15
Goldington	14
Kempston Central and East	13
Kempston Rural	13
Kempston West	12
Harpur	11
Wilshamstead	11
De Parys	10
Kempston North	10
Brickhill	9
Wootton	8
Elstow and Stewartby	7
Oakley	7
Putnoe	7
Bromham and Biddenham	6
Clapham	5
Riseley	5
Wyboston	5
Kempston South	4
Newnham	3

only wards with more than two cases will be shown



(current snapshot against previous snapshot)

Please note: numbers in recent days may rise, reflecting diagnostic and reporting turnaround time. All detail within this report is the latest data available prior to publishing (18/11/2020).

Week-to-week comparisons are based on the data available at the time each snapshot was published.

Produced by: Bedford Borough Council, Central Bedfordshire Council and Milton Keynes Council Public Health Evidence and Intelligence Team - J Phillips.

Source: Public Health England (PHE), Office for National Statistics (ONS), NHS England.