



BEDFORD
BOROUGH COUNCIL

BEDFORD BOROUGH COUNCIL
(BEDFORD URBAN AREA (NORTH OF THE RIVER EXCLUDING QUEENS PARK
AND CPZ AREAS)) (PROHIBITION AND RESTRICTION OF WAITING AND
LOADING AND PARKING PLACES) ORDER 2009
(AMENDMENT NO.64) ORDER 2020

BEDFORD BOROUGH COUNCIL in exercise of the powers under section 1(1), 2(1) to (3), 4(2) and Part IV of Schedule 9 of the Road Traffic Regulation Act 1984 ("The Act") and all other enabling powers, and after consultation with the Chief Officer of Police in accordance with Part III of Schedule 9 to the Act, hereby make the following Order:-

1. This Order shall come into force on 24th July 2020 and may be cited as the "Bedford Borough Council (Bedford Urban Area (North of the River Excluding Queens Park and CPZ Areas)) (Prohibition and Restriction of Waiting and Loading and Parking Places) Order 2009 (Amendment No.64) Order 2020".
2. As from the date upon which this Order comes into operation, the provisions of the Bedford Borough Council (Bedford Urban Area (North of the River Excluding Queens Park and CPZ Areas)) (Prohibition and Restriction of Waiting and Loading and Parking Places) Order 2009 as amended shall be varied as follows:-
 - (i) The plan schedule reference "Grid Reference Q 22 Revision No: 1" shall be deleted and the plan schedule reference "Grid Reference Q 22 Revision No: 2" shall be inserted.
 - (ii) The plan schedule reference "Grid Reference Q 23 Revision No: 3" shall be deleted and the plan schedule reference "Grid Reference Q 23 Revision No: 4" shall be inserted
3. This Amendment shall be read and construed as one with the Bedford Borough Council (Bedford Urban Area (North of the River Excluding Queens

Park and CPZ Areas)) (Prohibition and Restriction of Waiting and Loading and Parking Places) Order 2009 as amended.

**THE COMMON SEAL of the
BEDFORD BOROUGH COUNCIL**
was hereunto affixed this
22nd day of July 2020
in the presence of:



DAVID DOORNE
Team Leader (GPP&L)
(Solicitor)

~~Authorised Signatory~~



AUTHORITY FOR EXECUTION		
COUNCIL/COMMITTEE	MINUTE No.	DATE
DELEGATED POWER	By whom executed ENVIRONMENT	17/07/2020
	OFFICERS INITIALS	DATE
ORIGINATED AND CHECKED BY	JH	17/07/2020
APPROVED BY	AP	17/07/2020



BEDFORD
BOROUGH COUNCIL

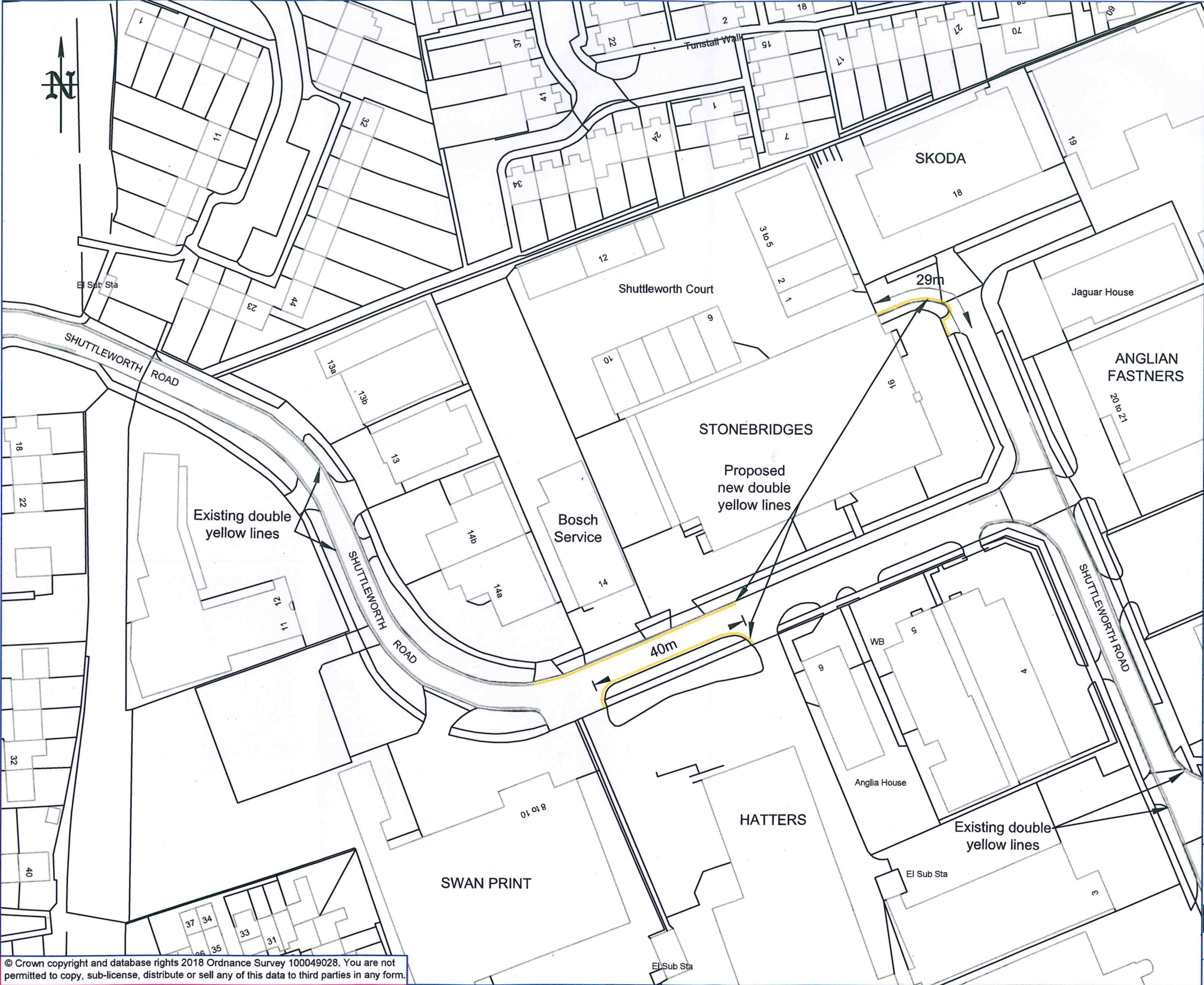
BEDFORD BOROUGH COUNCIL
(BEDFORD URBAN AREA (NORTH OF THE RIVER EXCLUDING QUEENS PARK
AND CPZ AREAS)) (PROHIBITION AND RESTRICTION OF WAITING AND
LOADING AND PARKING PLACES) ORDER 2009
(AMENDMENT NO.64) ORDER 2020

STATEMENT OF REASONS

Bedford Borough Council proposes to introduce parking restrictions on Shuttleworth Road, Bedford. The proposal is in response to concerns raised over parking which affects access/egress and visibility. The proposal aims to provide a safer road network for all highway users by improving that access/egress and visibility.



DRD



xx	First Issue	0	xx
DATE	AMENDMENTS	REV	BY



Highways and Transport
 BOROUGH HALL, CAULDWELL ST, BEDFORD, MK42 9AP
 Tel. (01234) 276213

CLIENT
Environment and Sustainable Communities

SCHEME
Shuttleworth Road Bedford

DRAWING TITLE
Proposed double yellow lines

DRG No.
C9001.C712

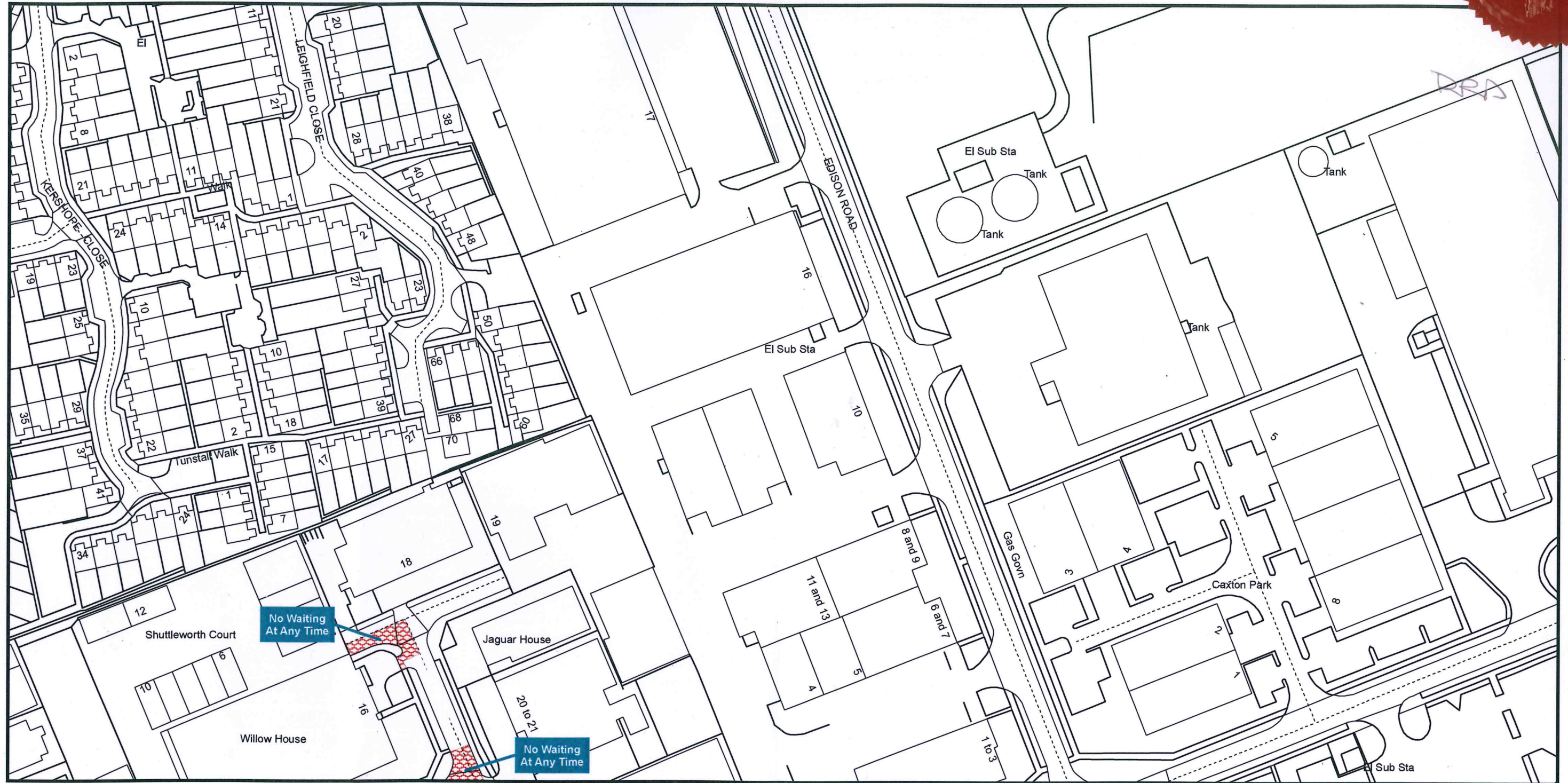

DRG STATUS
Consultation

SCALE @ A3	DATE	DRAWN	CHECKED
NTS	10 12 19	AH	AK

© Crown copyright and database rights 2018 Ordnance Survey 100049028. You are not permitted to copy, sub-license, distribute or sell any of this data to third parties in any form.

Grid Ref: Q 22

Revision No: 2
Date: 24/07/2020



Bedford Borough Council (Bedford Urban Area (North of the River excluding Queens Park and CPZ areas)) (Prohibition and Restriction of Waiting and Loading and Parking Places) Order 2009

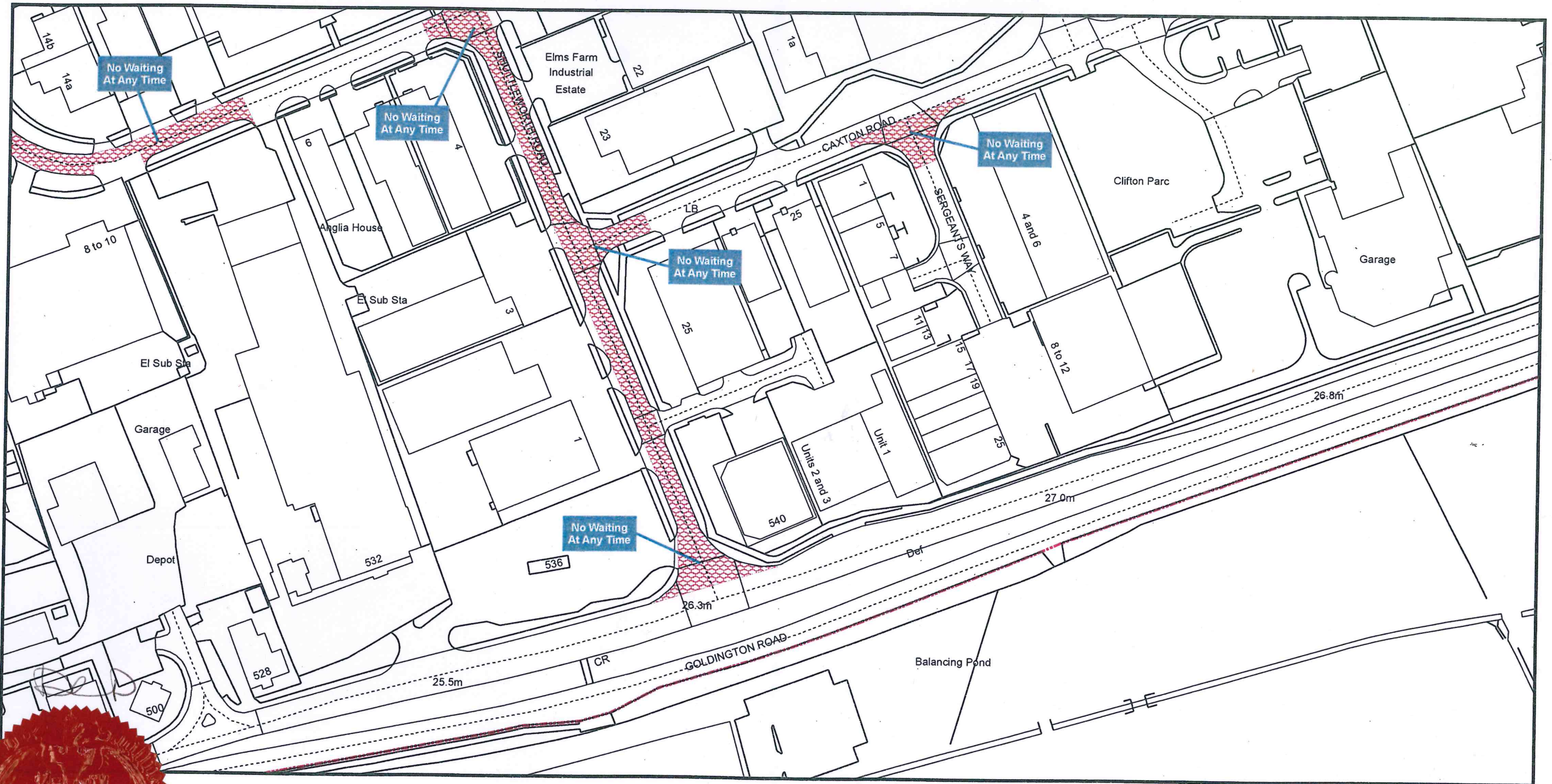


Bedford Borough Council
Borough Hall
Cauldwell Street
Bedford MK42 9AP

Reproduced from the Ordnance Survey map with the permission of Her Majesty's Stationary Office © Crown Copyright Licence No. LA077127 (2020). Unauthorised reproduction infringes Crown Copyright and may lead to prosecution or civil proceedings.

Scale - 1:1,250





BEDFORD
BOROUGH COUNCIL

Bedford Borough Council (Bedford Urban Area (North of the River excluding Queens Park and CPZ areas)) (Prohibition and Restriction of Waiting and Loading and Parking Places) Order 2009

Bedford Borough Council
Borough Hall
Cauldwell Street
Bedford MK42 9AP

Reproduced from the Ordnance Survey map with the permission of Her Majesty's Stationary Office © Crown Copyright Licence No. LA077127 (2020). Unauthorised reproduction infringes Crown Copyright and may lead to prosecution or civil proceedings.

Scale - 1:1,250

