



# BEDFORD

BOROUGH COUNCIL

**BEDFORD BOROUGH COUNCIL**  
**(BEDFORD URBAN AREA (NORTH OF THE RIVER EXCLUDING QUEENS PARK**  
**AND CPZ AREAS)) (PROHIBITION AND RESTRICTION OF WAITING AND**  
**LOADING AND PARKING PLACES) ORDER 2009**  
**(AMENDMENT NO.56) ORDER 2020**

BEDFORD BOROUGH COUNCIL ("the Council") in exercise of the powers conferred by Sections 1(1), 2(1) to (3) and 4(2) of, and Part IV of Schedule 9 to, the Road Traffic Regulation Act 1984 ("the Act") and of all other powers enabling them in that behalf, and after consultation with the Chief Officer of Police in accordance with Part III of Schedule 9 to the Act, hereby make the following Order:-

1. This Order may be cited as the "Bedford Borough Council (Bedford Urban Area (North of the River Excluding Queens Park and CPZ Areas)) (Prohibition and Restriction of Waiting and Loading and Parking Places) Order 2009 (Amendment No.56) Order 2020" and shall come into force on 16<sup>th</sup> October 2020.
2. As from the date upon which this Order comes into force the provisions of the Bedford Borough Council (Bedford Urban Area (North of the River Excluding Queens Park and CPZ Areas)) (Prohibition and Restriction of Waiting and Loading and Parking Places) Order 2009 as amended shall be varied as follows:
  - (i) The plan schedule reference "Grid Reference L 23 Revision No: 5" shall be deleted and the plan schedule reference "Grid Reference L 23 Revision No: 6" shall be substituted.
  - (ii) The plan schedule reference "Grid Reference M 23 Revision No: 5" shall be deleted and the plan schedule reference "Grid Reference M 23 Revision No: 6" shall be substituted.
  - (iii) The plan schedule reference "Grid Reference M 24 Revision No: 4" shall be deleted and the plan schedule reference "Grid Reference M 24 Revision No: 5" shall be substituted.
  - (iv) The plan schedule reference "Grid Reference N 24 Revision No: 3" shall be deleted and the plan schedule reference "Grid Reference N 24 Revision No: 4" shall be substituted.
3. This Amendment shall be read and construed as one with the Bedford Borough Council (Bedford Urban Area (North of the River Excluding Queens Park and CPZ Areas)) (Prohibition and Restriction of Waiting and Loading and Parking Places) Order 2009 as amended.

**THE COMMON SEAL of the  
BEDFORD BOROUGH COUNCIL**

was hereunto affixed this  
14<sup>th</sup> day of October 2020  
in the presence of:

*DAVID DOORNE*  
CPPL TEAM LEADER  
SOLICITOR



Authorised Signatory

AUTHORITY FOR EXECUTION		
COUNCIL/COMMITTEE	MINUTE No.	DATE
DELEGATED POWER	By whom executed <b>ENVIRONMENT</b>	09/10/2020
	OFFICERS INITIALS	DATE
ORIGINATED AND CHECKED BY	<b>JH</b>	09/10/2020
APPROVED BY	<b>AP</b>	09/10/2020



**BEDFORD**  
BOROUGH COUNCIL


**BEDFORD BOROUGH COUNCIL**  
**(BEDFORD URBAN AREA (NORTH OF THE RIVER EXCLUDING QUEENS PARK**  
**AND CPZ AREAS)) (PROHIBITION AND RESTRICTION OF WAITING AND**  
**LOADING AND PARKING PLACES) ORDER 2009**  
**(AMENDMENT NO.56) ORDER 2020**

**STATEMENT OF REASONS**

Bedford Borough Council proposes to amend some existing parking restrictions and to introduce some new parking restrictions in Polhill Avenue, Brendon Avenue, Selsey Way and Haylands Way, Bedford following concerns raised over inconsiderate parking and safety. These proposals are intended to improve road safety for all.



*DRD*



xx	First Issue	0	xx
DATE	AMENDMENTS	REV	BY



**Highways**  
 BOROUGH HALL, CAULDWELL ST, BEDFORD, MK42 9AP  
 Tel. (01234) 267422

CLIENT  
**Environment**

SCHEME  
**Polhill Avenue, Bedford**

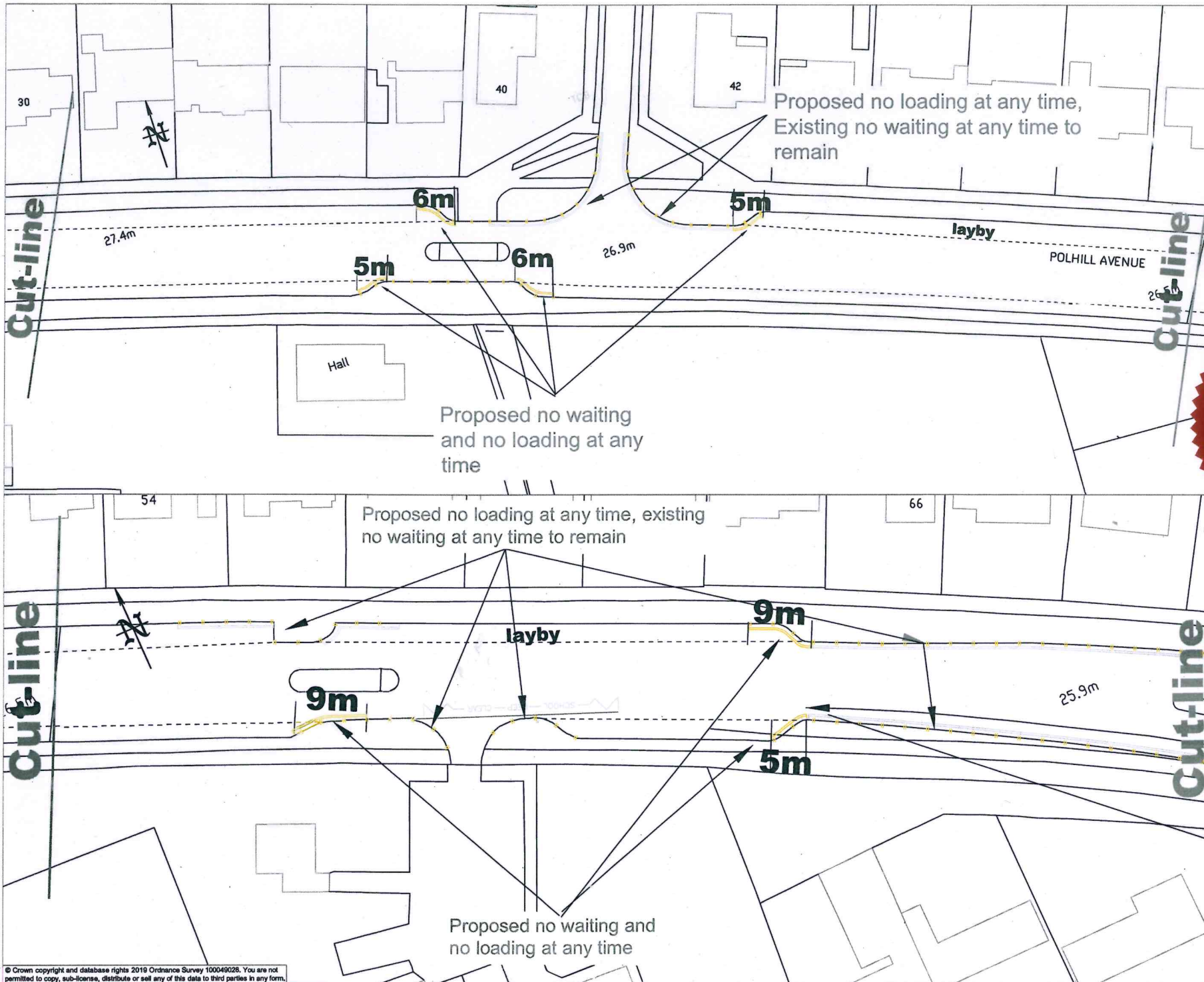
DRAWING TITLE  
**Proposed Parking Restrictions and Existing Restrictions**

DRG No.  
**C9001.C738**

DRG STATUS  
**Consultation**

SCALE @ A2	DATE	DRAWN	CHECKED
1:1000	August 2019	AK	AP

© Crown copyright and database rights 2019 Ordnance Survey 100049028. You are not permitted to copy, sub-license, distribute or sell any of this data to third parties in any form.



*Handwritten signature/initials*

xx	First Issue	0	xx
DATE	AMENDMENTS	REV	BY



**Highways**  
BOROUGH HALL, CAULDWELL ST, BEDFORD, MK42  
SAP Tel. (01234) 267422

CLIENT  
**Environment**

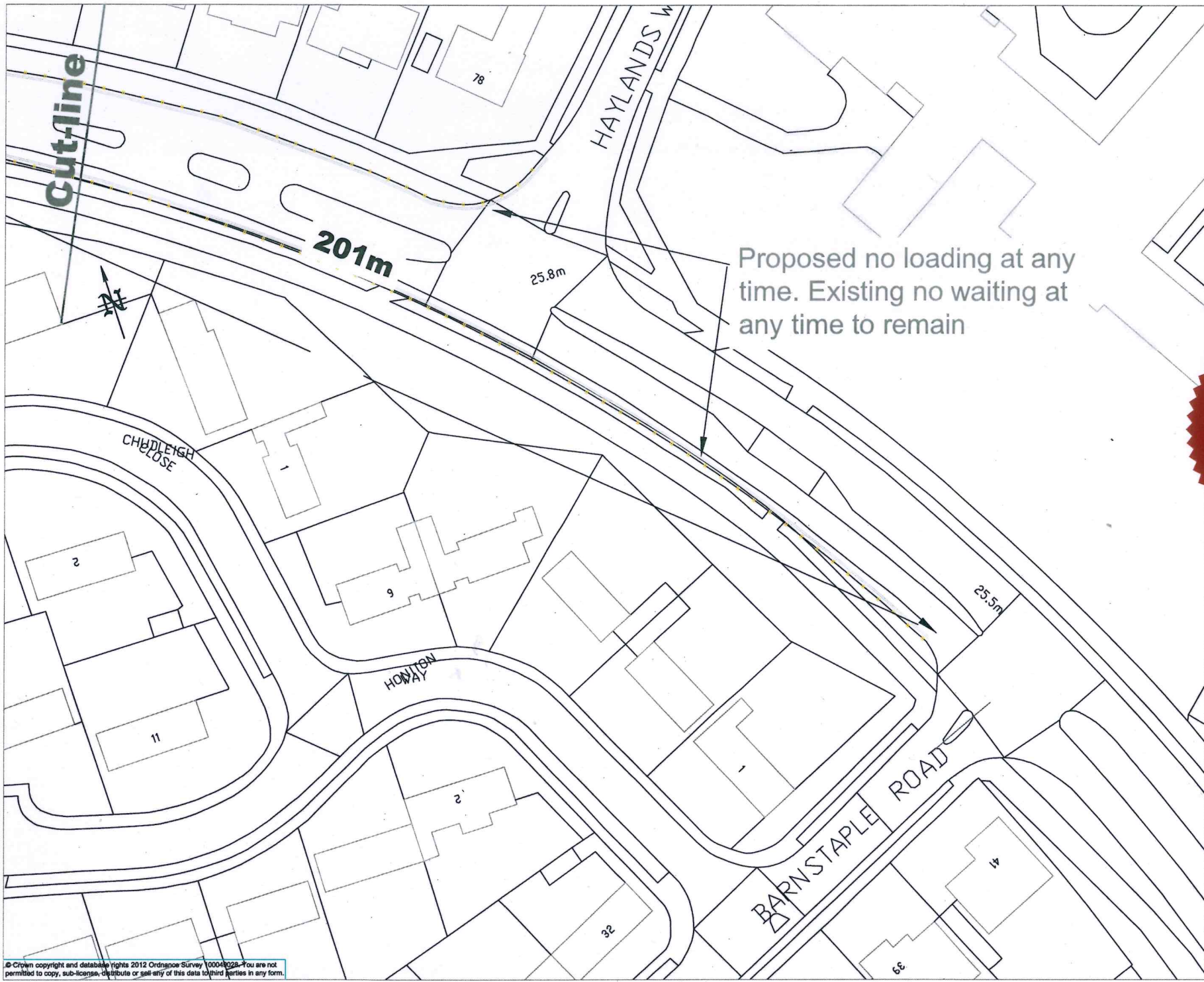
SCHEME  
**Polhill Avenue, Bedford**

DRAWING TITLE  
**Proposed Parking Restrictions (2 of 3)**

DRG No.  
**C9001.C738**

DRG STATUS  
**Consultation**

SCALE @ A2	DATE	DRAWN	CHECKED
NTS	August 2019	AK	JH



xx	First Issue	0	xx
DATE	AMENDMENTS	REV	BY



**Highways**  
BOROUGH HALL, CAULDWELL ST, BEDFORD, MK42 9AP  
Tel. (01234) 267422

CLIENT  
**Environment**


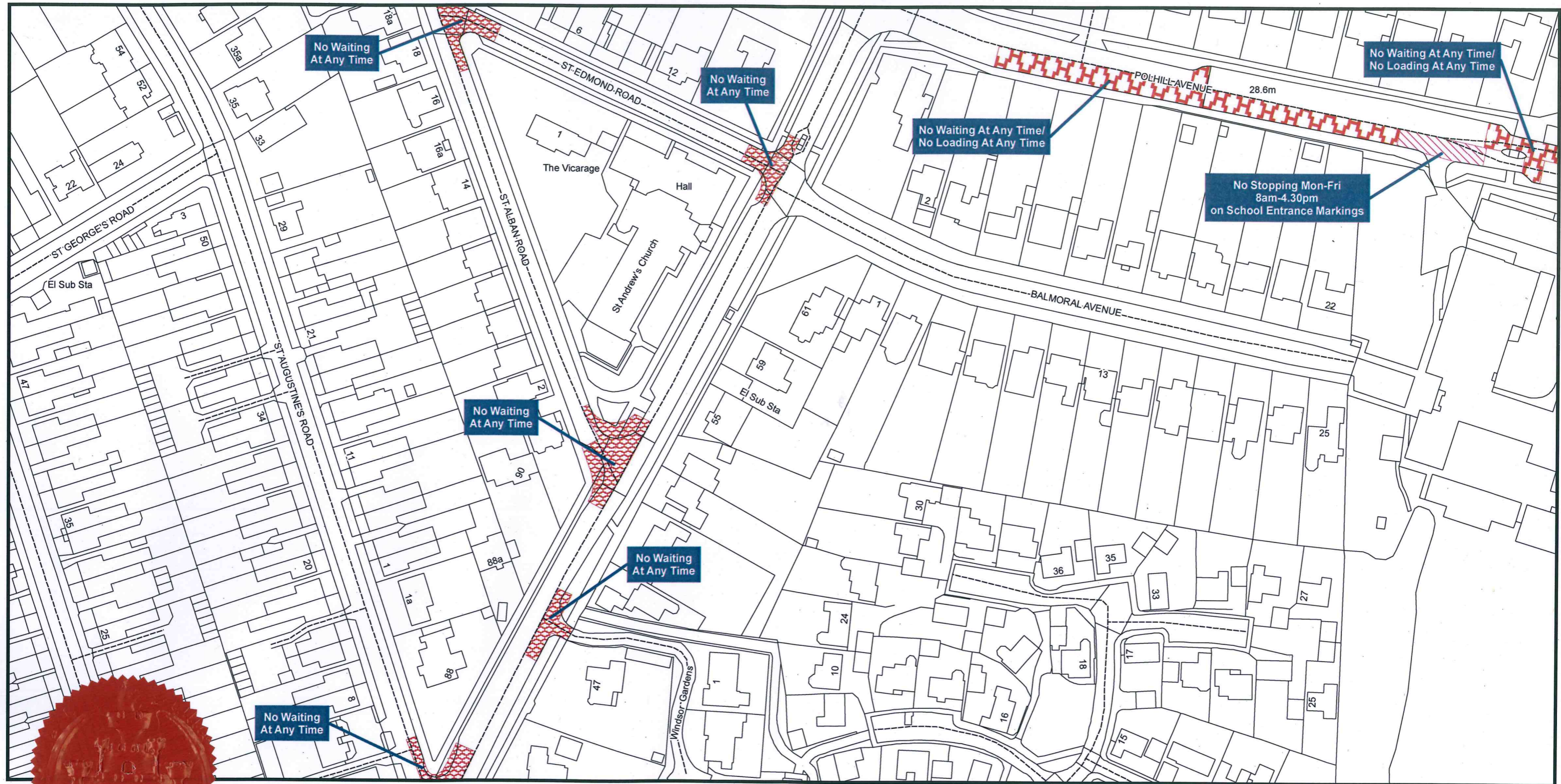
SCHEME  
**Polhill Avenue, Bedford**

DRAWING TITLE  
**Proposed Parking Restrictions (3 of 3)**

DRG No.  
**C9001.C738**


DRG STATUS  
**Consultation**

SCALE @ A2	DATE	DRAWN	CHECKED
NTS	August 2019	AK	JH



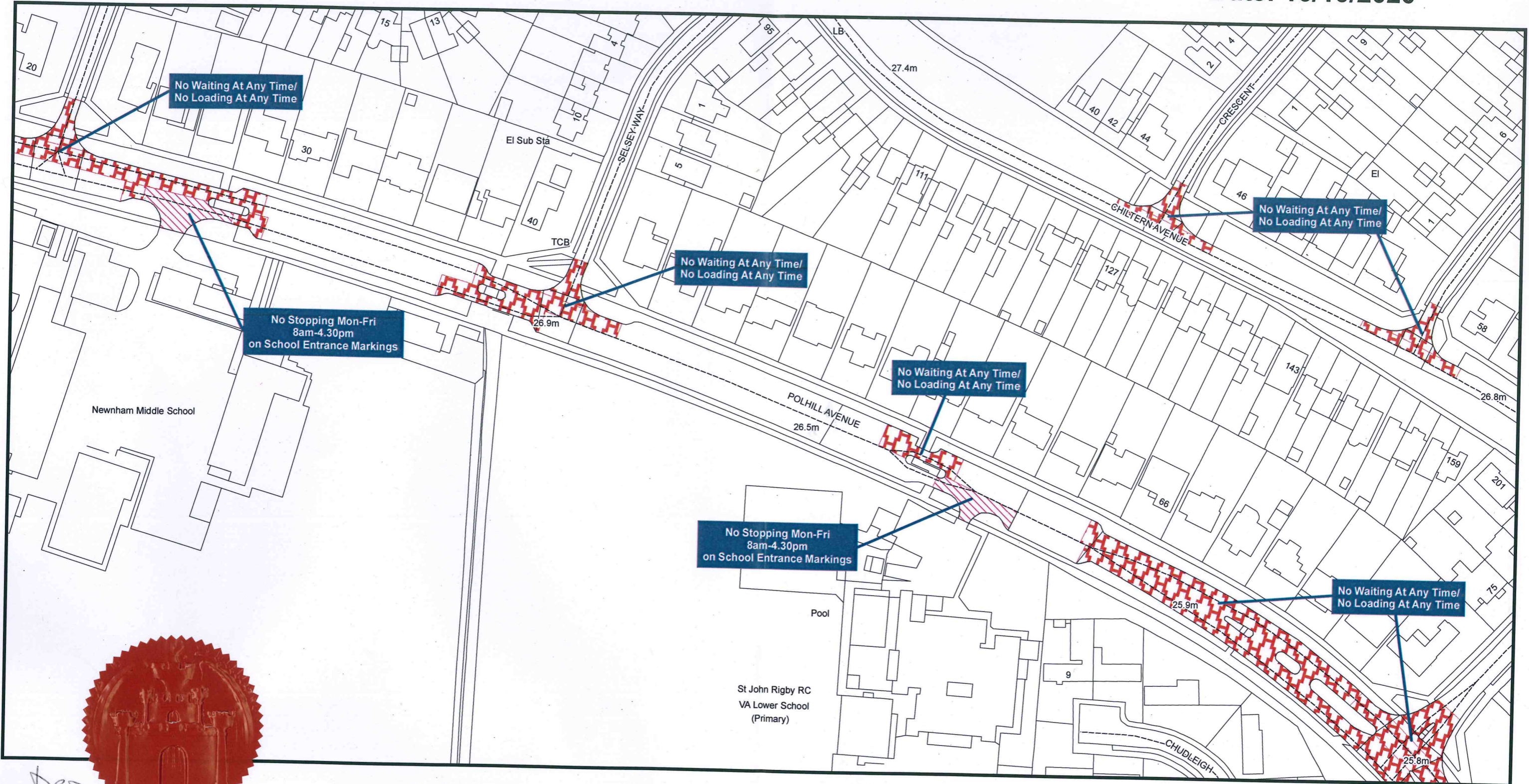
RRD

**Bedford Borough Council (Bedford Urban Area (North of the River excluding Queens Park and CPZ areas)) (Prohibition and Restriction of Waiting and Loading and Parking Places) Order 2009**




Bedford Borough Council  
Borough Hall  
Cauldwell Street  
Bedford MK42 9AP






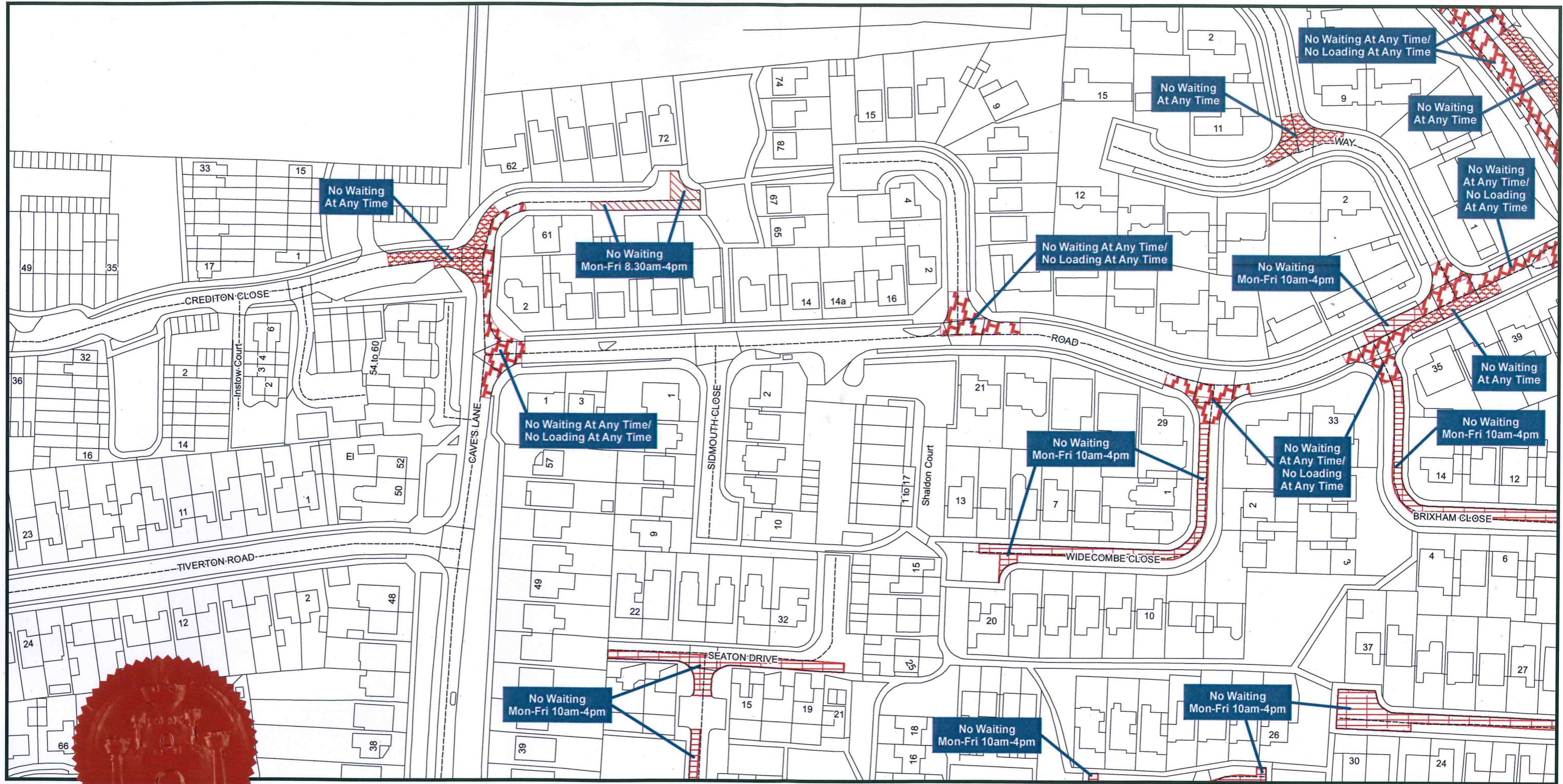
**Bedford Borough Council (Bedford Urban Area (North of the River excluding Queens Park and CPZ areas)) (Prohibition and Restriction of Waiting and Loading and Parking Places) Order 2009**



Bedford Borough Council  
Borough Hall  
Cauldwell Street  
Bedford MK42 9AP







**Bedford Borough Council (Bedford Urban Area (North of the River excluding Queens Park and CPZ areas)) (Prohibition and Restriction of Waiting and Loading and Parking Places) Order 2009**



Bedford Borough Council  
Borough Hall  
Cauldwell Street  
Bedford MK42 9AP

Reproduced from the Ordnance Survey map with the permission of Her Majesty's Stationary Office © Crown Copyright Licence No. LA077127 (2021). Unauthorised reproduction infringes Crown Copyright and may lead to prosecution or civil proceedings.

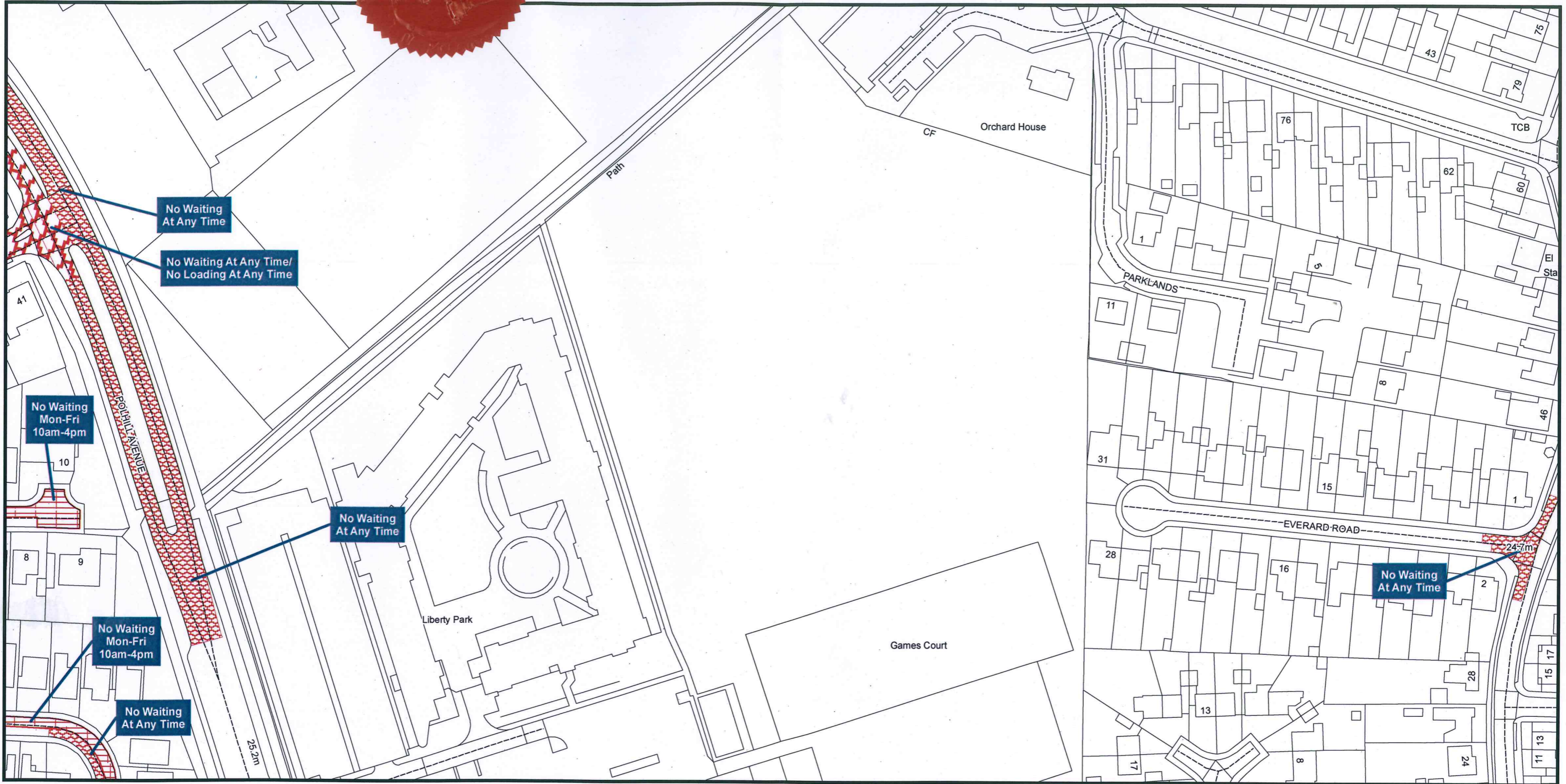
Scale - 1:1,250




DRD

Grid Ref: N 24

Revision No: 4  
Date: 16/10/2020



**Bedford Borough Council (Bedford Urban Area (North of the River excluding Queens Park and CPZ areas)) (Prohibition and Restriction of Waiting and Loading and Parking Places) Order 2009**



Bedford Borough Council  
Borough Hall  
Cauldwell Street  
Bedford MK42 9AP

Reproduced from the Ordnance Survey map with the permission of Her Majesty's Stationary Office © Crown Copyright Licence No. LA077127 (2021). Unauthorised reproduction infringes Crown Copyright and may lead to prosecution or civil proceedings.

Scale - 1:1,250

