



**BEDFORD**  
BOROUGH COUNCIL

**BEDFORD BOROUGH COUNCIL  
(BEDFORD URBAN AREA (NORTH OF THE RIVER EXCLUDING QUEENS PARK  
AND CPZ AREAS)) (PROHIBITION AND RESTRICTION OF WAITING AND  
LOADING AND PARKING PLACES) ORDER 2009  
(AMENDMENT NO.51) ORDER 2019**

BEDFORD BOROUGH COUNCIL in exercise of the powers under section 1(1), 2(1) to (3), 4(2) and Part IV of Schedule 9 of the Road Traffic Regulation Act 1984 ("The Act") and all other enabling powers, and after consultation with the Chief Officer of Bedfordshire Police in accordance with Part III of Schedule 9 to the Act, hereby makes the following Order:-

- 1) This Order may be cited as the "Bedford Borough Council (Bedford Urban Area (North of the River Excluding Queens Park and CPZ Areas)) (Prohibition and Restriction of Waiting and Loading and Parking Places) Order 2009 (Amendment No.51) Order 2019" and shall come into force on 18<sup>th</sup> July 2019.
- 2) As from the date upon which the Order comes into force, the provisions of the "Bedford Borough Council (Bedford Urban Area (North of the River Excluding Queens Park and CPZ Areas)) (Prohibition and Restriction of Waiting and Loading and Parking Places) Order 2009 as amended" shall be varied as follows:
  - (i) The plan schedule reference "Grid Reference L 24 Revision No: 5" shall be deleted and the plan schedule reference "Grid Reference L 24 Revision No: 6" shall be inserted.
- 3) This Amendment shall be read and construed as one with the "Bedford Borough Council (Bedford Urban Area (North of the River Excluding Queens Park and CPZ Areas)) (Prohibition and Restriction of Waiting and Loading and Parking Places) Order 2009".

**THE COMMON SEAL of the  
BEDFORD BOROUGH COUNCIL**

was hereunto affixed this  
12<sup>th</sup> day of July 2019  
in the presence of:




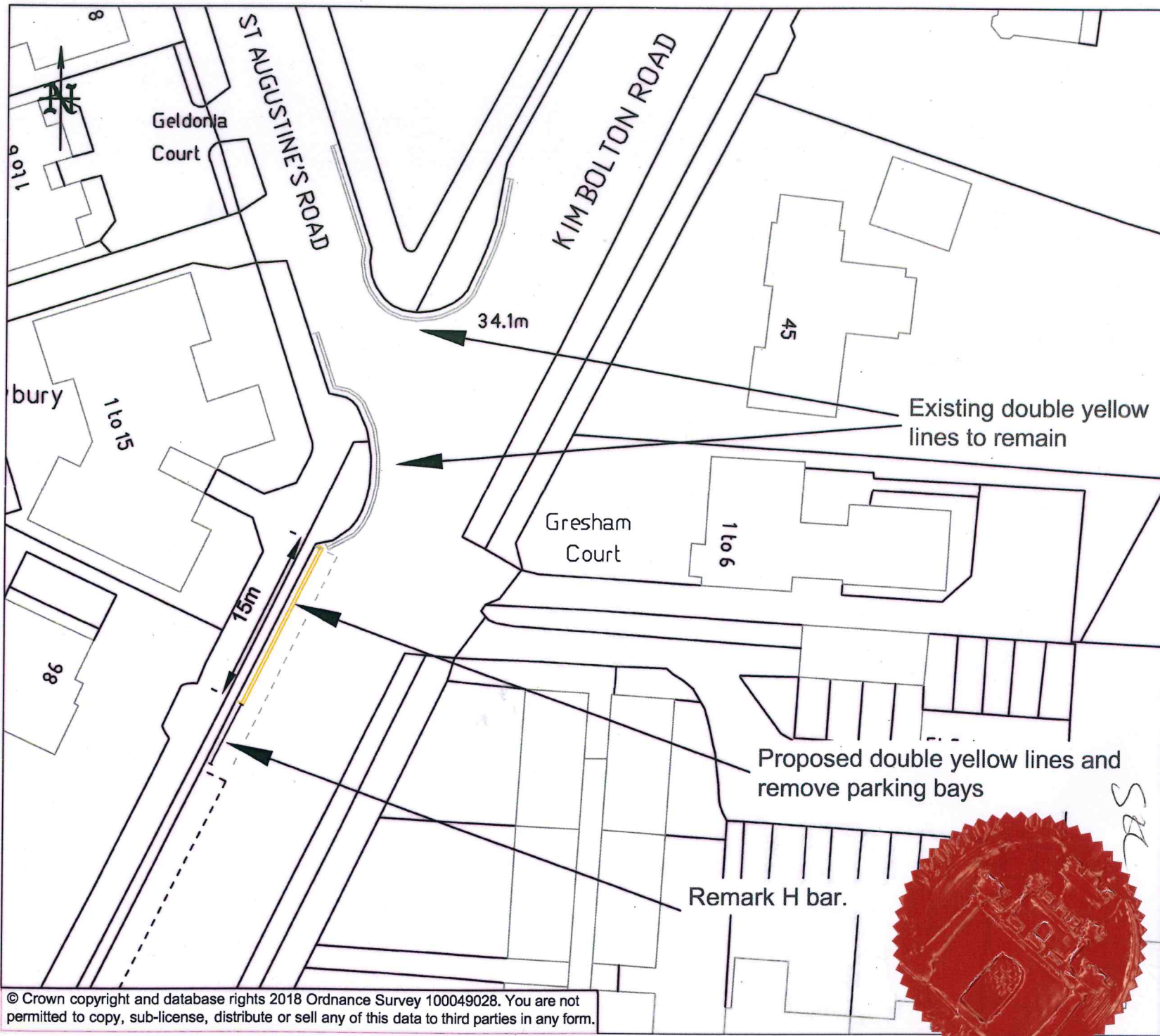
~~Barbara Morris,~~ *SUE LYONS - AUTHOMISED SIGNATORY*  
~~Assistant Chief Executive (Law and Governance) and Solicitor to the Council~~



**STATEMENT OF REASONS**

Bedford Borough Council has received a request from local residents to consider extending parking restrictions on Kimbolton Road, Bedford, near its junction with St Augustines Road. This is to improve visibility for vehicles exiting St Augustines Road.

| AUTHORITY FOR EXECUTION   |   |            |
|---------------------------|---|------------|
| COUNCIL/COMMITTEE         | MINUTE No.  | DATE       |
| DELEGATED POWER           | By whom executed<br><b>ENVIRONMENT</b>  | 09/07/2019 |
|                           | OFFICERS INITIALS   | DATE       |
| ORIGINATED AND CHECKED BY | <b>JH</b>   | 09/07/2019 |
| APPROVED BY               |  | 10/7/19    |



NOTES

|      |             |     |    |
|------|-------------|-----|----|
| XX   | First Issue | 0   | XX |
| DATE | AMENDMENTS  | REV | BY |



Highways,  
BOROUGH HALL, CAULDWELL ST, BEDFORD, MK42 9AP

CLIENT  
**Bedford Borough Council**

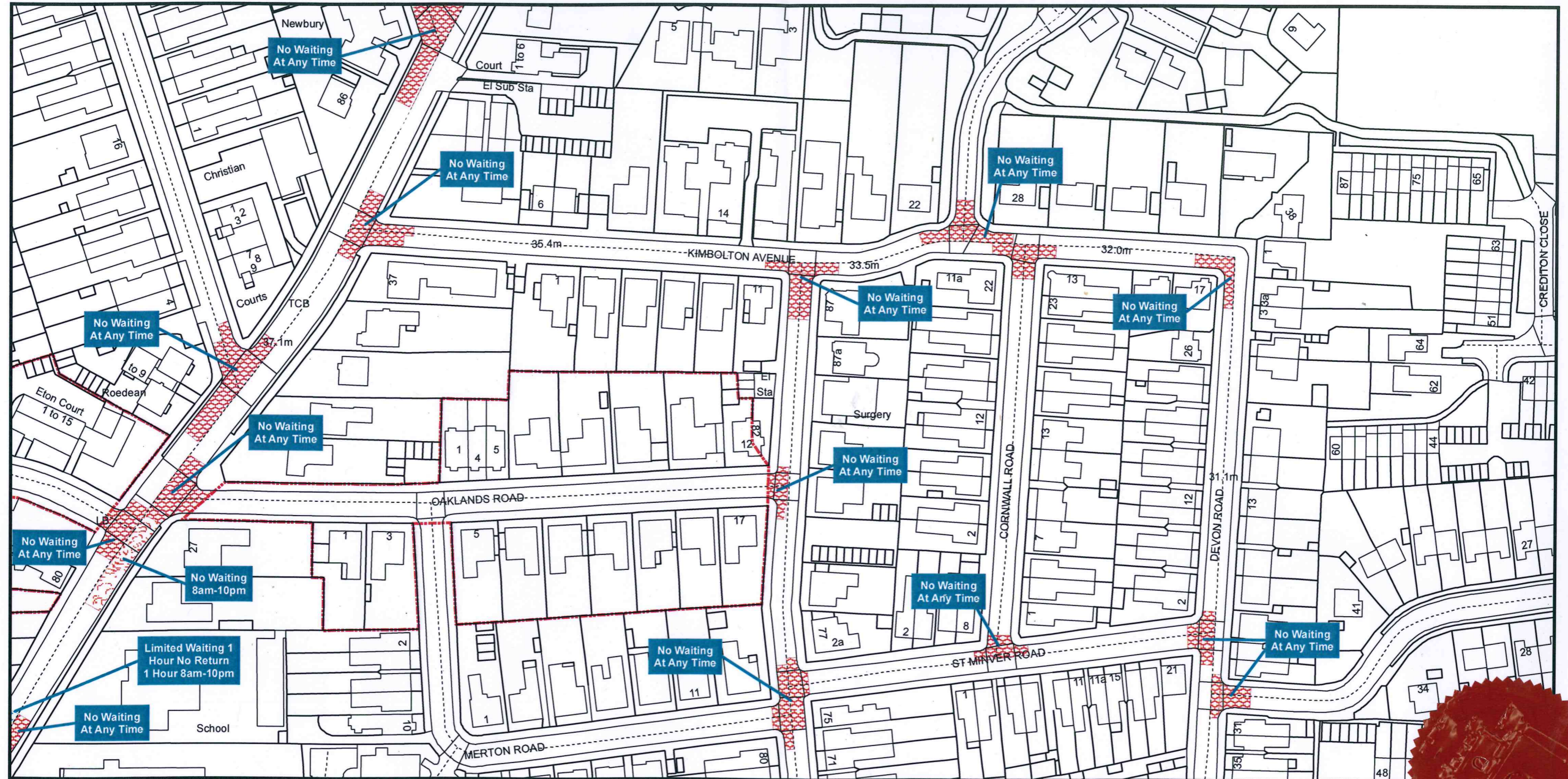
SCHEME  
**Kimbolton Road, Bedford**

DRAWING TITLE  
**Proposed double yellow lines (No waiting at anytime)**


DRG No.  
**C9001.C629**

DRG STATUS  
**Consultation**

|            |        |       |         |
|------------|--------|-------|---------|
| SCALE @ A4 | DATE   | DRAWN | CHECKED |
| NTS        | Nov 18 | AK    | JS      |



**Bedford Borough Council (Bedford Urban Area (North of the River excluding Queens Park and CPZ areas)) (Prohibition and Restriction of Waiting and Loading and Parking Places) Order 2009**



Bedford Borough Hall  
Cauldwell Street  
Bedford MK42 9AP

Reproduced from the Ordnance Survey map with the permission of Her Majesty's Stationary Office © Crown Copyright Licence No. LA077127 (2020). Unauthorised reproduction infringes Crown Copyright and may lead to prosecution or civil proceedings.

Scale - 1:1,250

