BEDFORD
BOROUGH COUNCIL

BEDFORD BOROUGH COUNCIL

(BEDFORD CONTROLLED PARKING ZONE) (PROHIBITION AND RESTRICTION OF WAITING AND LOADING AND PARKING PLACES) ORDER 2017 (AMENDMENT NO.2) ORDER 2018

BEDFORD BOROUGH COUNCIL in exercise of the powers under Section 1(1), 2(1), to (3) and 4(2) and Part IV of Schedule 9 of the Road Traffic Regulation Act 1984 ("The Act") and all other enabling powers and after consultation with the Chief Officer of Police in accordance with Part III of Schedule 9 to the Act, hereby makes the following Order:

The Bedford Borough Council (Bedford Controlled Parking Zone)) (Prohibition and Restriction of Waiting and Loading and Parking Places) Order 2017, as amended shall have effect subject to the following amendments:-

1. This Order shall come into operation on the 25th June 2018 and may be cited as "Bedford Borough Council (Bedford Controlled Parking Zone) (Prohibition and Restriction of Waiting and Loading and Parking Places) Order 2017 (Amendment No.2) Order 2018"

2. As from the date upon which the Order comes into operation, the provisions of the "Bedford Borough Council(Bedford Controlled Parking Zone) (Prohibition and Restriction of Waiting and Loading and Parking Places) Order 2017 as amended" shall be varied as follows:

   (i) The plan schedule reference "Grid Reference J32 Revision No 0" shall be deleted and "Grid reference J32 Revision No 1" shall be substituted.

   (ii) The plan schedule reference "Grid Reference J33 Revision No 0" shall be deleted and "Grid reference J33 Revision No 1" shall be substituted.

THE COMMON SEAL of the
BEDFORD BOROUGH COUNCIL
Was hereunto affixed this

07th day of June 2018

In the presence of:

Craig Austin
Director of Environment

Barbara H. Morris
Assistant Chief Executive Law & Governance
Solicitor to the Council

AUTHORITY FOR EXECUTION		
COUNCIL/COMMITTEE	MINUTE No.	DATE
DELEGATED POWER	By whom executed **DOE**	DATE 07.06.18
	OFFICERS INITIALS	DATE
ORIGINATED AND CHECKED BY	**JS**	05.06.18
APPROVED BY	**AP**	05.06.18

STATEMENT OF REASONS

OSSORY WAY

The proposal is to remove short length of single yellow line (which restricted parking during day time hours) and create additional permitted parking spaces. A total of four additional spaces are proposed. The bays will be subject to the terms and conditions of use as per the existing Controlled Parking Zone.

The proposal is response to concerns raised by residents of insufficient provision being made for resident and visitor parking in this road.

BUNYAN ROAD / MUSWELL PLACE

The proposal is to introduce a number of free stay parking bays within these roads. A total of 6 spaces are being proposed. The bays will be limited to 30 minutes maximum stay. The proposal is to support local businesses and encourage trade. By limiting the time permitted in these bays will encourage a quick turnover and availability of parking spaces.

DERWENT PLACE

The proposal is to reconfigure the arrangement of parking spaces and double yellow lines. The proposal is necessary to facilitate the development of new residential premises. Overall, there is no loss to available on street parking. Double yellow lines are being proposed to protect access points which lead to communal off road parking spaces.

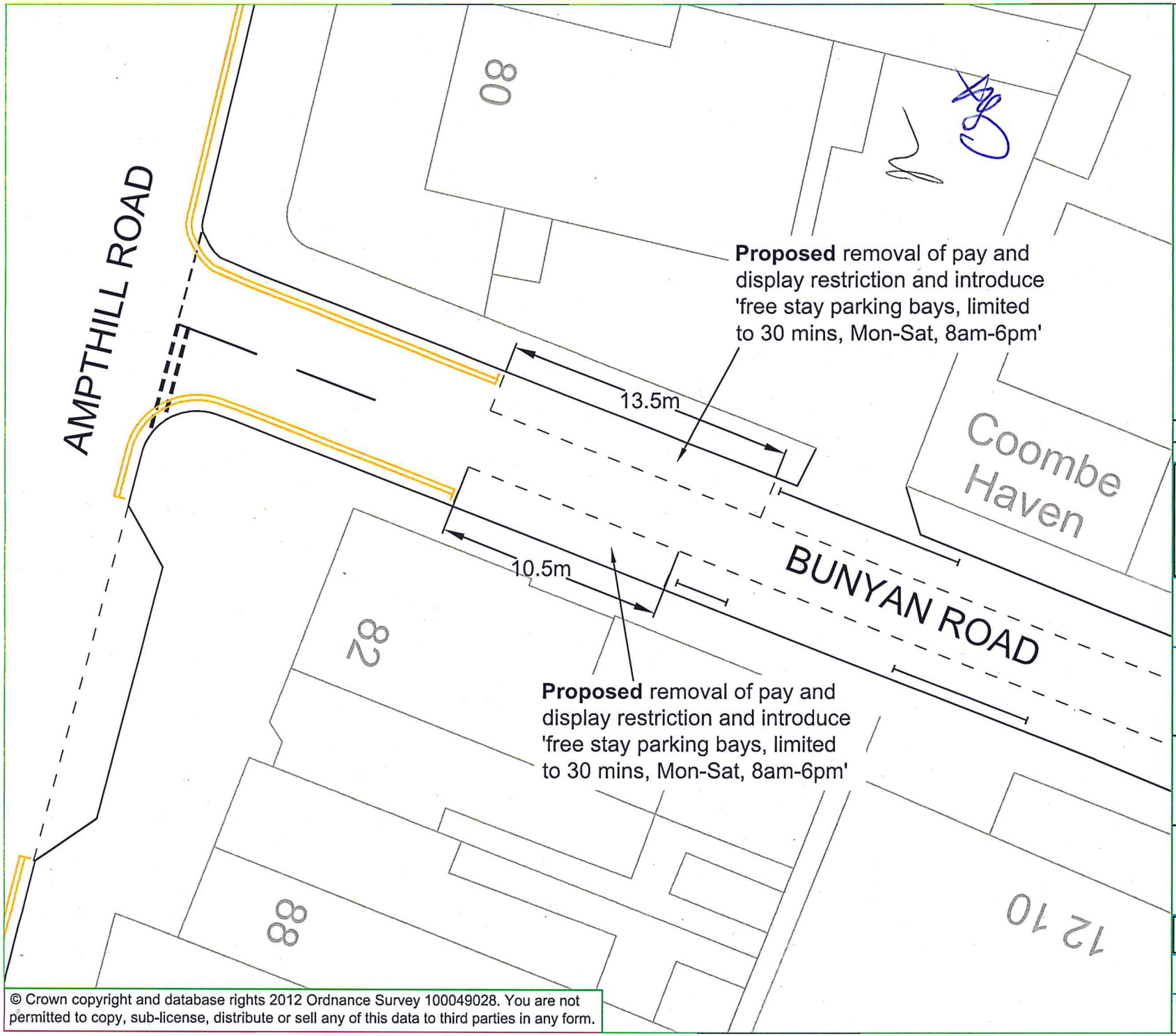

© Crown copyright and database rights 2012 Ordnance Survey 100049028. You are not permitted to copy, sub-license, distribute or sell any of this data to third parties in any form.

PRINTS FROM THIS DRAWING ARE UNCONTROLLED UNLESS OTHERWISE STATED

A4

DATE	AMENDMENTS	REV	BY
xx	First Issue	0	xx

BEDFORD BOROUGH COUNCIL

Highways

BOROUGH HALL, CAULDWELL ST, BEDFORD, MK42 9AP
Tel. (01234) 276958

CLIENT
Environment and Sustainable Communities

SCHEME
Bunyan Road
Bedford

DRAWING TITLE
CPZ parking restriction amendments

DRG No.
C9001.C402

DRG STATUS
Consultation

SCALE @ A4	DATE	DRAWN	CHECKED
NTS	Mar 17	JS	

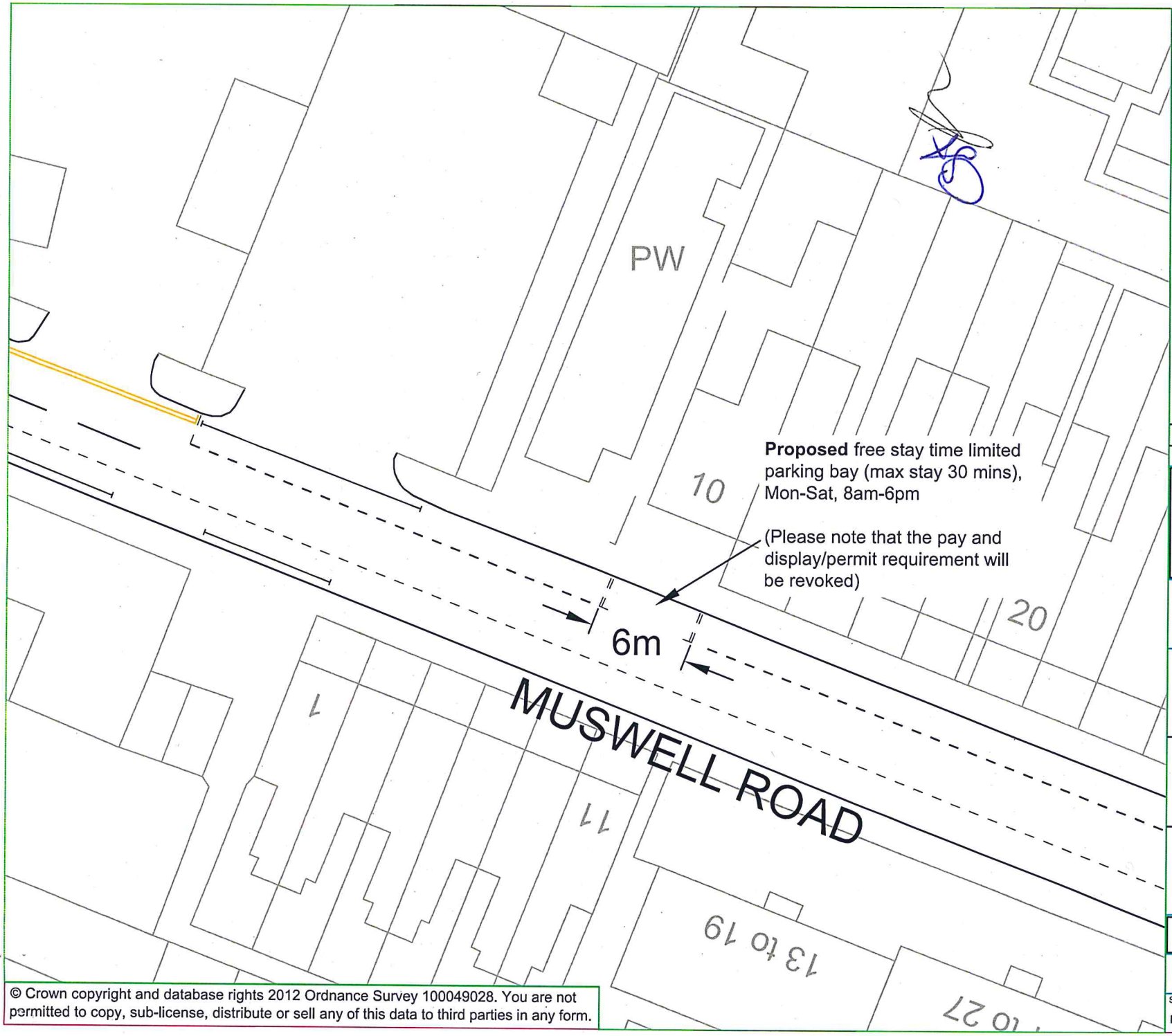

© Crown copyright and database rights 2012 Ordnance Survey 100049028. You are not permitted to copy, sub-license, distribute or sell any of this data to third parties in any form.

PRINTS FROM THIS DRAWING ARE UNCONTROLLED UNLESS OTHERWISE STATED

A4

DATE	AMENDMENTS	REV	BY
XX	First Issue	0	XX

BEDFORD BOROUGH COUNCIL

Highways

BOROUGH HALL, CAULDWELL ST, BEDFORD, MK42 9AP
Tel. (01234) 276958

CLIENT
Environment and Sustainable Communities

SCHEME
Muswell Road
Bedford

DRAWING TITLE
Proposed free stay parking bay

DRG No.
C9001.C414

DRG STATUS
Consultation

SCALE @ A4	DATE	DRAWN	CHECKED
NTS	June 17	JS	

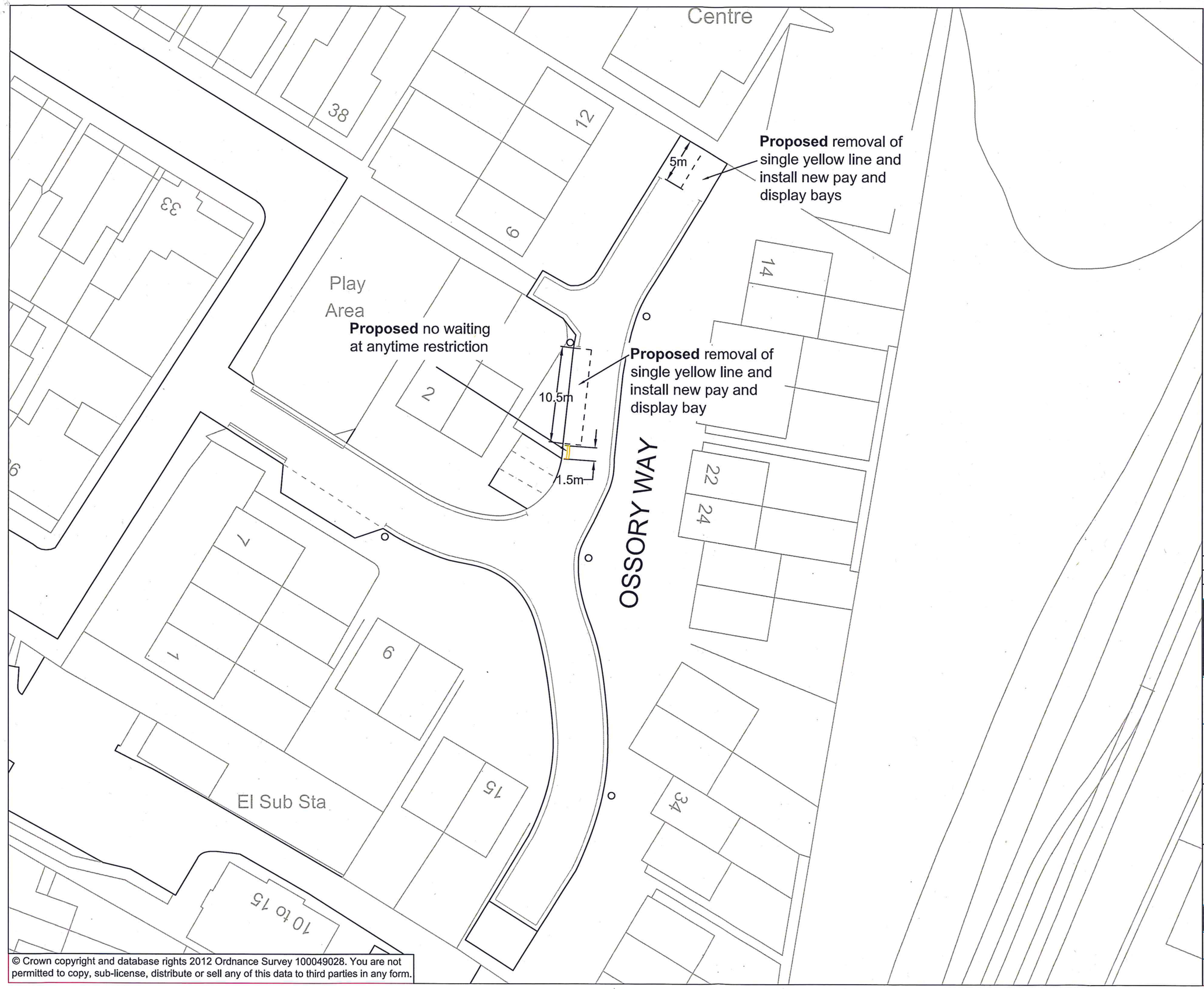

© Crown copyright and database rights 2012 Ordnance Survey 100049028. You are not permitted to copy, sub-license, distribute or sell any of this data to third parties in any form.

PRINTS FROM THIS DRAWING ARE UNCONTROLLED UNLESS OTHERWISE STATED

A3

DATE	AMENDMENTS	REV	BY
May 18	Remove one bay	1	JS
Mar 17	First Issue	0	JS

BEDFORD BOROUGH COUNCIL

Highways

BOROUGH HALL, CAULDWELL ST, BEDFORD, MK42 9AP
Tel. (01234) 276213

CLIENT
Environment and Sustainable Communities

SCHEME
Ossory Way
Bedford

DRAWING TITLE
CPZ restriction amendments

DRG No.
C9001.C401

DRG STATUS
Consultation

SCALE @ A3	DATE	DRAWN	CHECKED
NTS	Mar 17	JS	

PRINTS FROM THIS DRAWING ARE UNCONTROLLED UNLESS OTHERWISE STATED

A3

SANDHURST ROAD

SANDHURST PLACE

DERWENT PLACE

OFFA ROAD

NEW ACCESS ROAD

All other and existing restrictions to remain

3.5m

Removal of double yellow lines and extension of parking bay

New dropped kerb constructed to allocated residents parking

Designated visitor parking

Removal of parking bays and new double yellow lines across private access road

7.5m

Allocated residents parking

NEW ACCESS ROAD

6m

Existing dropped kerb stopped up and removal of double yellow lines and extension to parking bay

New dropped kerb constructed to allocated residents parking

Allocated residents parking

Playground

Playground

Playground

PW

FB

SP

SP

MP .75

DATE	AMENDMENTS	REV	BY
xx	First Issue	0	xx

BEDFORD BOROUGH COUNCIL

Highway Services

BOROUGH HALL, CAULDWELL ST, BEDFORD, MK42 9AP
Tel. (01234) 276213

CLIENT

Environment and Sustainable Communities

SCHEME

Derwent Place
Bedford

DRAWING TITLE

Amendments within Controlled Parking Zone

DRG No.

C9001.C412

DRG STATUS

Consultation

SCALE @ A3	DATE	DRAWN	CHECKED
NTS	June 17	JS	

This map is based upon Ordnance Survey material with the permission of Ordnance Survey on behalf of the Controller of Her Majesty's Stationery Office Crown Copyright. Unauthorised reproduction infringes Crown copyright and may lead to prosecution or civil proceedings. Licence number 100049028 (2011).

Grid Ref: J 33

Revision No: 1
Date: 25/06/2018

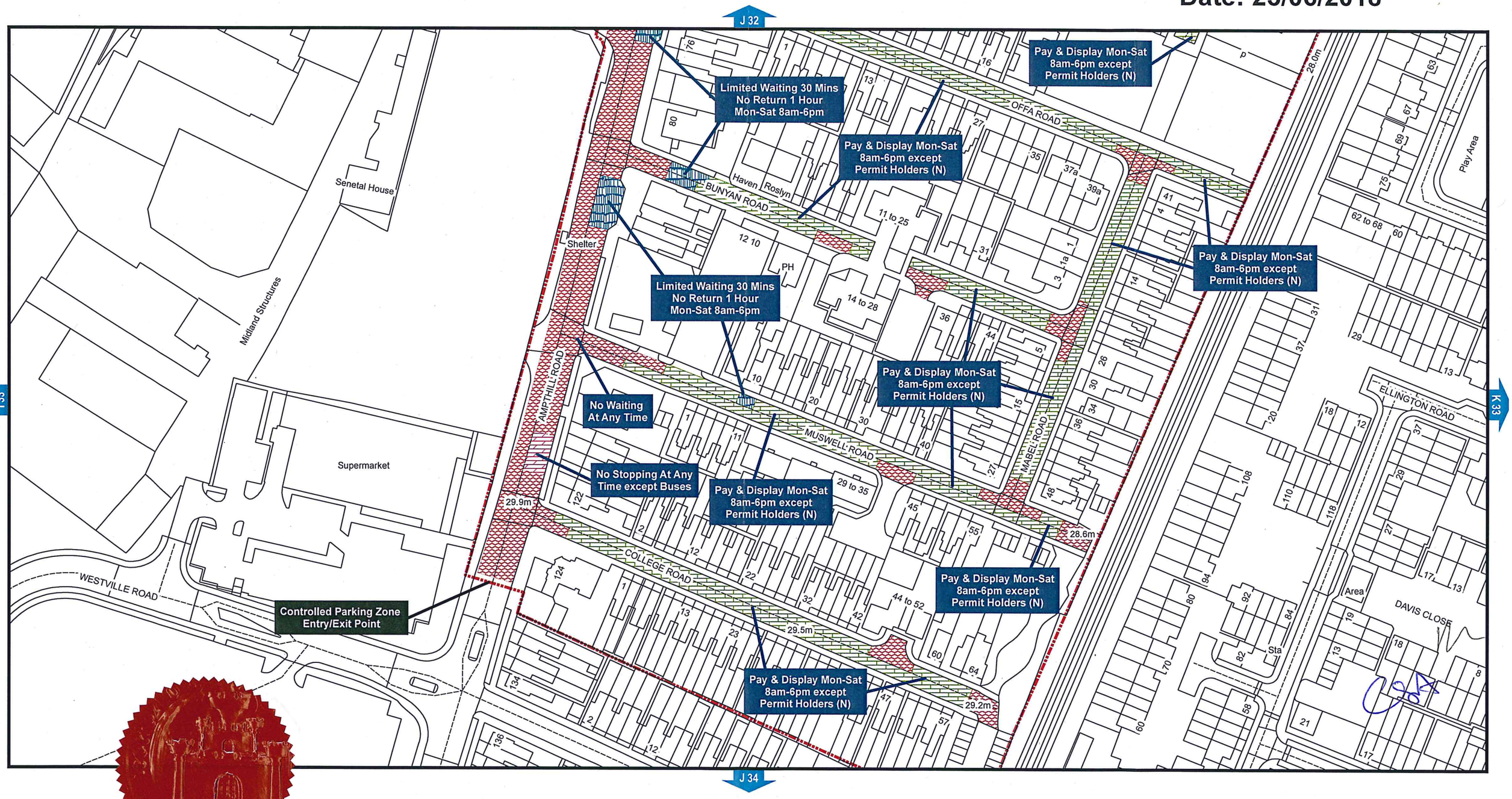

Bedford Borough Council (Bedford Controlled Parking Zone) (Prohibition and Restriction of Waiting and Loading and Parking Places) Order 2017

BEDFORD
BOROUGH COUNCIL

Bedford Borough Council
Borough Hall
Cauldwell Street
Bedford MK42 9AP

N

Scale - 1:1,250 @ A3

Reproduced from the Ordnance Survey map with the permission of Her Majesty's Stationary Office © Crown Copyright Licence No. LA077127 (2017). Unauthorised reproduction infringes Crown Copyright and may lead to prosecution or civil proceedings.

Grid Ref: J 32

Revision No: 1
Date: 25/06/2018

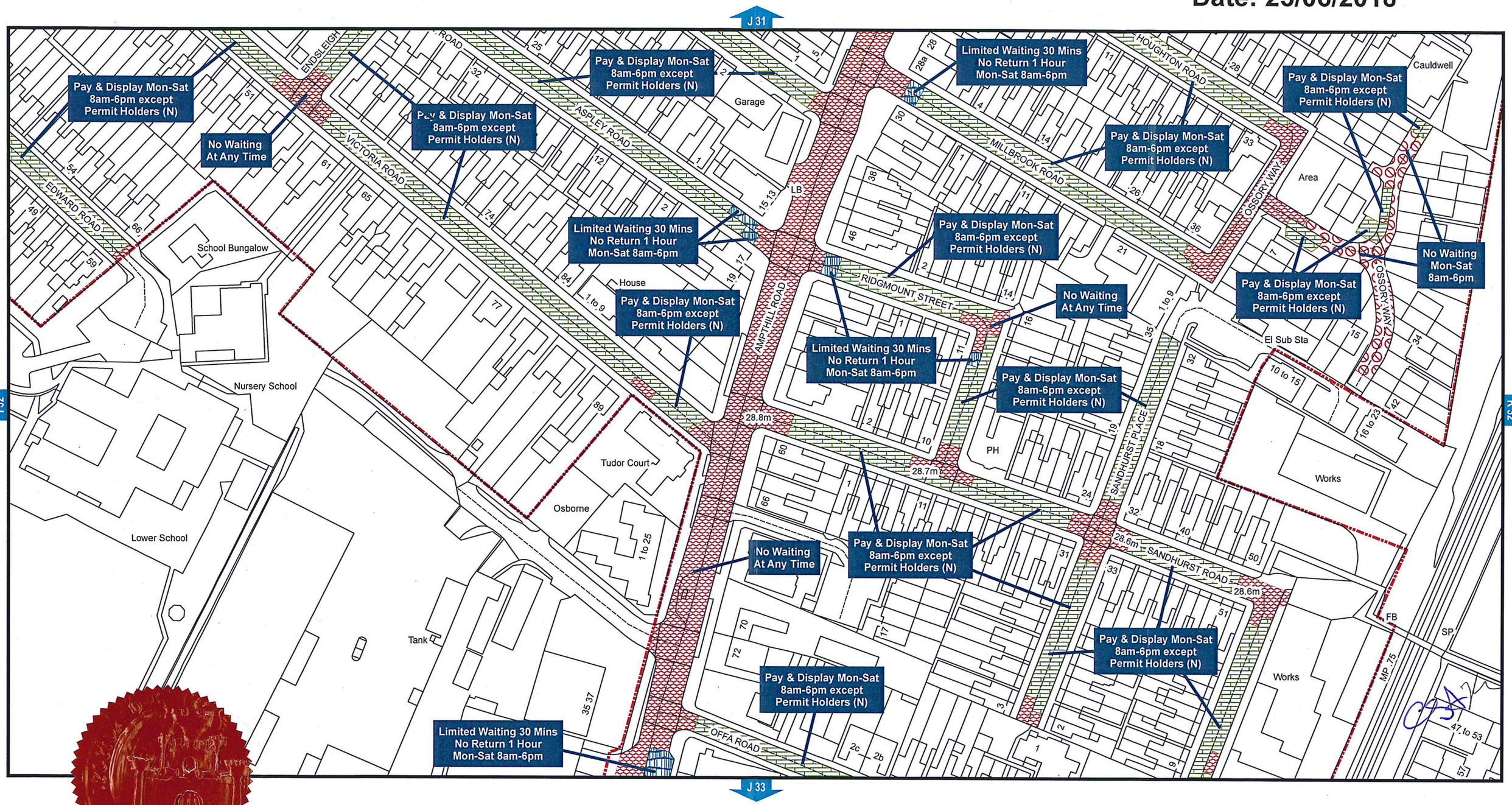

Bedford Borough Council (Bedford Controlled Parking Zone) (Prohibition and Restriction of Waiting and Loading and Parking Places) Order 2017

BEDFORD BOROUGH COUNCIL

Bedford Borough Council
Borough Hall
Cauldwell Street
Bedford MK42 9AP

N

Scale - 1:1,250 @ A3

Reproduced from the Ordnance Survey map with the permission of Her Majesty's Stationary Office © Crown Copyright Licence No. LA077127 (2017). Unauthorised reproduction infringes Crown Copyright and may lead to prosecution or civil proceedings.