



# BEDFORD BOROUGH COUNCIL

**BEDFORD BOROUGH COUNCIL**  
**(BUS LANES AND BUS ONLY STREETS, THE BOROUGH OF BEDFORD)**  
**CONSOLIDATION ORDER 2014**  
**(AMENDMENT NO.4) ORDER 2022**

BEDFORD BOROUGH COUNCIL ("the Council") in exercise of the powers conferred by Sections 1(1), 2(1), 2(2) and 4 of, and Part IV of Schedule 9 to, the Road Traffic Regulation Act 1984 ("the Act") and of all other powers enabling them in that behalf, and after consultation with the Chief Officer of Police in accordance with Part III of Schedule 9 to the Act, hereby make the following Order:-

1. This Order may be cited as the "Bedford Borough Council (Bus Lanes and Bus Only Streets, The Borough of Bedford) Consolidation Order 2014 (Amendment No.4) Order 2022" and shall come into force on 11<sup>th</sup> February 2022.
2. As from the date upon which this Order comes into force the provisions of the Bedford Borough Council (Bus Lanes and Bus Only Streets, The Borough of Bedford) Consolidation Order 2014 as amended shall be varied as follows:
  - (i) The following shall be added to Article 3. of the Order under "Interpretation and Definitions":
    - "ULEV" means an Ultra Low Emission Vehicle.
    - "Ultra Low Emission Vehicle" means a vehicle with CO2 tailpipe emissions of less than 75 grams per kilometre and with a capability of traveling a minimum range of 10 miles with zero CO2 emissions.
  - (ii) The following shall be added to Article 9. (1) of the Order under "Exemptions relating to classes of vehicles and vehicles being used for certain purposes":
    - (l) an Ultra Low Emission Vehicle (ULEV).
  - (iii) The existing "Schedule 1 – Identification of streets forming a Bus Lane" shall be deleted and the "Schedule 1 – Identification of streets forming a Bus Lane" specified in the Schedule to this Order shall be inserted in its place.
  - (iv) The plan schedule reference "Grid Ref: I 36 Revision No: 0" shall be deleted and the plan schedule reference "Grid Ref: I 36 Revision No: 1" shall be inserted.
  - (v) The plan schedule reference "Grid Ref: I 35 Revision No: 0" shall be deleted and the plan schedule reference "Grid Ref: I 35 Revision No: 1" shall be inserted.

- (vi) The plan schedule reference "Grid Ref: J 35 Revision No: 0" shall be deleted and the plan schedule reference "Grid Ref: J 35 Revision No: 1" shall be inserted.
  - (vii) The plan schedule reference "Grid Ref: J 34 Revision No: 0" shall be deleted and the plan schedule reference "Grid Ref: J 34 Revision No: 1" shall be inserted.
  - (viii) The plan schedule reference "Grid Ref: J 33 Revision No: 0" shall be deleted and the plan schedule reference "Grid Ref: J 33 Revision No: 1" shall be inserted.
  - (ix) The plan schedule reference "Grid Ref: J 32 Revision No: 0" shall be deleted and the plan schedule reference "Grid Ref: J 32 Revision No: 1" shall be inserted.
  - (x) The plan schedule reference "Grid Ref: J 31 Revision No: 0" shall be inserted.
3. This Amendment shall be read and construed as one with the Bedford Borough Council (Bus Lanes and Bus Only Streets, The Borough of Bedford) Consolidation Order 2014 as amended.

## SCHEDULE

### Schedule 1 – Identification of streets forming a Bus Lane

Road name/Town	Class of vehicles permitted to use Bus Lane	Operational hours of restriction	Extent of restriction as shown on the Plans
Amphill Road, Bedford	<i>Refer to Article "9. (1)" (Items (a) to (j) and Item (l) only)</i>	At all times	I36, I35, J35, J34, J33, J32, J31
Amphill Road, Elstow	<i>Refer to Article "9. (1)" (Items (a) to (j) only)</i>	At all times	I37, I38
Bedford Road, Kempston	<i>Refer to Article "9. (1)" (Items (a) to (j) only)</i>	At all times	H32, H33, I32
Greyfriars, Bedford	<i>Refer to Article "9. (1)" (Items (a) to (j) only)</i>	At all times	J27
Horne Lane, Bedford	<i>Refer to Article "9. (1)" (Items (a) to (k) only)</i>	At all times	J28
Kingsway, Bedford	<i>Refer to Article "9. (1)" (Items (a) to (j) only)</i>	7am-7pm daily	J29, J30, K30

**THE COMMON SEAL of the  
BEDFORD BOROUGH COUNCIL**  
was hereunto affixed this  
10<sup>th</sup> day of February 2022  
in the presence of:



*[Handwritten signature]*  
**DANA E DOORNE**  
 Authorised Signatory  
*[Handwritten signature]* (GPP)  
*[Handwritten signature]*

AUTHORITY FOR EXECUTION		
COUNCIL/COMMITTEE	MINUTE No.	DATE
DELEGATED POWER	By whom executed <b>ENVIRONMENT</b>	01/02/2022
	OFFICERS INITIALS	DATE
ORIGINATED AND CHECKED BY	<b>JH</b>	01/02/2022
APPROVED BY	<b>AP</b>	01/02/2022






**BEDFORD**  
BOROUGH COUNCIL

**BEDFORD BOROUGH COUNCIL**  
**(BUS LANES AND BUS ONLY STREETS, THE BOROUGH OF BEDFORD)**  
**CONSOLIDATION ORDER 2014**  
**(AMENDMENT NO.4) ORDER 2022**

**STATEMENT OF REASONS**

Bedford Borough Council propose to amend lengths of bus lane on Ampthill Road, Bedford as part of the Transporting Bedford 2020 project.

The amendments to the bus lane are deemed necessary to help reduce traffic congestion and to improve the movement of traffic and journey times.

Key	
	Bus lane removed
	Bus lane to remain and to permit the use of Ultra Low Emission Vehicles (ULEV)
	Bus lane to be installed and to permit the use of Ultra Low Emission Vehicles (ULEV)



DATE	DESCRIPTION	BY
02/12/20	Highway layout amended	A AH
03/03/20	First Issue	S SA



**Engineering Services**  
 BOROUGH HALL, CAULDWELL ST, BEDFORD, MK42 9AP  
 Tel: (01234) 276422



**PROJECT**  
 Transporting Bedford 2020

**SCHEME**  
 Ampthill Road Corridor

**DRAWING TITLE**  
 Bus Lane TRO  
 Sheet 1 of 4




**DRG NO.**  
 C979.07.1230.01

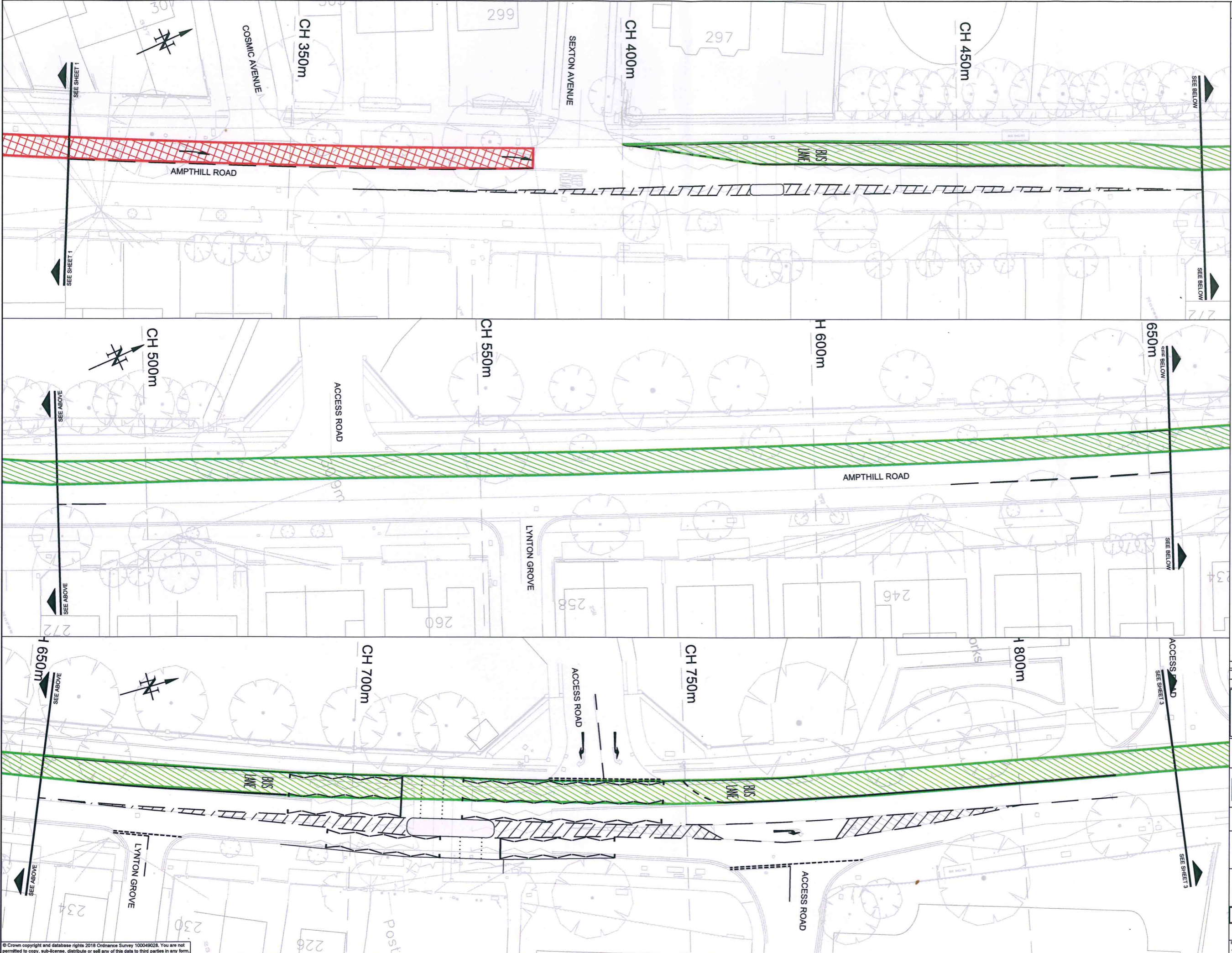
**DRG STATUS**  
 Consultation

SCALE @ A1	DATE	DRAWN	CHECKED
1:250	03/03/20	SA	BJ

© Crown copyright and database rights 2018 Ordnance Survey 100049028. You are not permitted to copy, sub-license, distribute or sell any of this data to third parties in any form.

**Key**

-  Bus lane removed
-  Bus lane to remain and to permit the use of Ultra Low Emission Vehicles (ULEV)
-  Bus lane to be installed and to permit the use of Ultra Low Emission Vehicles (ULEV)



Red



02/12/20	Highway layout amended	A	AN
03/03/20	First Issue	S	SA
DATE	AMENDMENTS	REV	BY



**Engineering Services**  
 BOROUGH HALL, CAULDWELL ST, BEDFORD, MK42 9AP  
 TEL: (01234) 276422



PROJECT: **Transporting Bedford 2020**  
 SCHEME: **Ampthill Road Corridor**




DRAWING TITLE: **Bus Lane TRO**  
**Sheet 2 of 4**

DRG No: **C979.07.1230.02**  
 DRG STATUS: **Consultation**

SCALE	AT	DATE	DRAWN	CHECKED
1:250		03/03/20	SA	DB

© Crown copyright and database rights 2018 Ordnance Survey 100049028. You are not permitted to copy, sub-license, distribute or sell any of this data to third parties in any form.

**Key**

-  Bus lane removed
-  Bus lane to remain and to permit the use of Ultra Low Emission Vehicles (ULEV)
-  Bus lane to be installed and to permit the use of Ultra Low Emission Vehicles (ULEV)






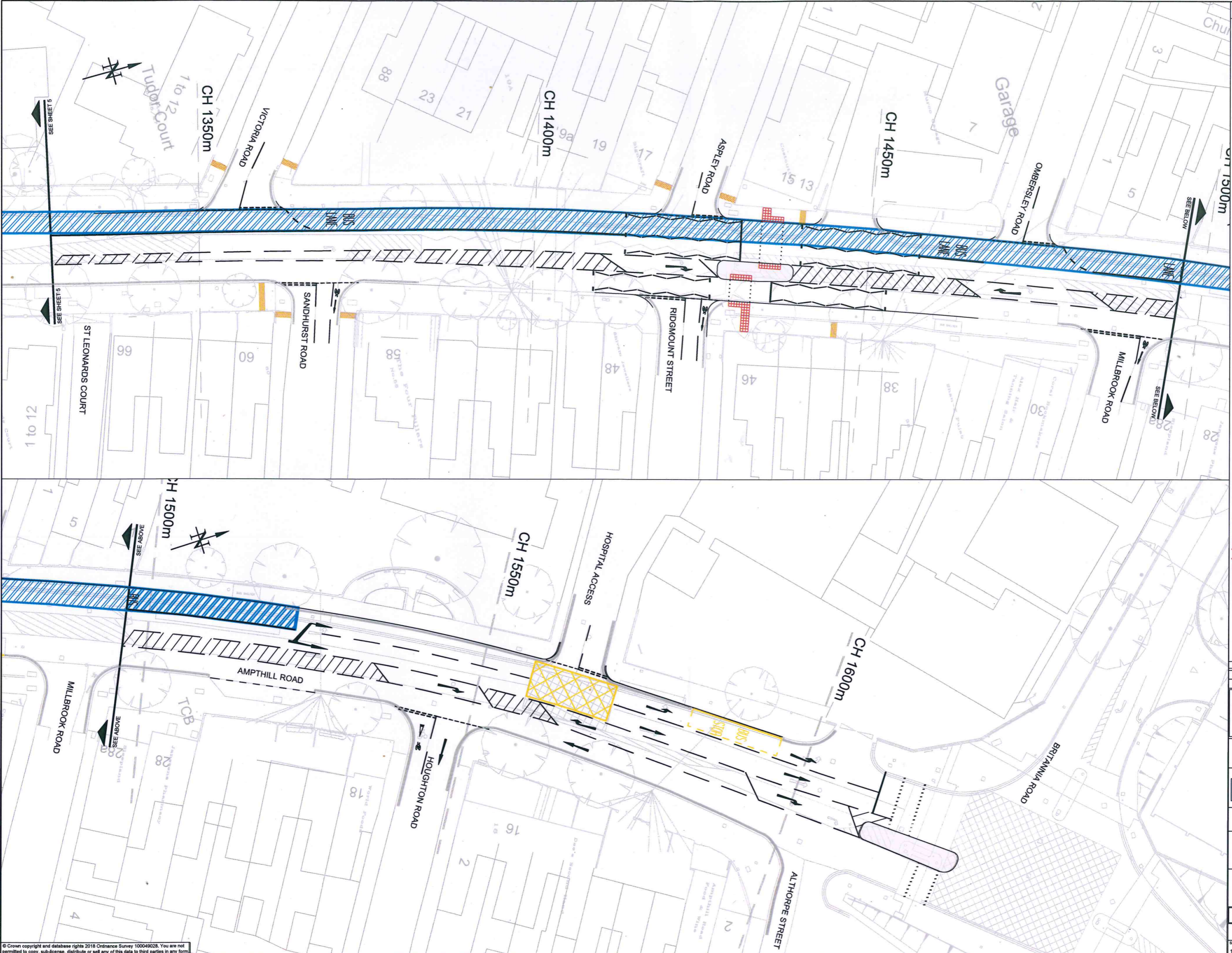
02/12/20	Highway layout amended	A	AH
03/03/20	First issue	S	SA
DATE	AMENDMENTS	REV	BY
<b>BEDFORD BOROUGH COUNCIL</b>			
Engineering Services BOROUGH HALL, CAULDWELL ST, BEDFORD, MK42 9AP Tel. (01234) 276422			
CLIENT			
PROJECT		HM Government	
Transporting Bedford 2020			
SCHEME Ampthill Road Corridor			
DRAWING TITLE Bus Lane TRO Sheet 3 of 4			
DRG No. C979.07.1230.03			
DRG STATUS Consultation			
SCALE @ A1 1:250	DATE 03/03/20	DRAWN SA	CHECKED DB

© Crown copyright and database rights 2018 Ordnance Survey 100049028. You are not permitted to copy, sub-license, distribute or sell any of this data to third parties in any form.



**Key**

-  Bus lane removed
-  Bus lane to remain and to permit the use of Ultra Low Emission Vehicles (ULEV)
-  Bus lane to be installed and to permit the use of Ultra Low Emission Vehicles (ULEV)



Handwritten initials: *KEP*



02/12/20	Highway layout amended	A	AH
03/03/20	First Issue	0	SA
DATE	AMENDMENTS	REV	BY

**BEDFORD**  
BOROUGH COUNCIL

Engineering Services  
BOROUGH HALL, CAULDWELL ST, BEDFORD, MK42 9AP  
Tel: (01234) 276422

CLIENT




PROJECT  
Transporting Bedford 2020







SCHEME  
Ampthill Road Corridor

DRAWING TITLE  
Bus Lane TRO  
Sheet 4 of 4

DRG No.  
C979.07.1230.04  
DRG STATUS  
Consultation

SCALE @ AT	DATE	DRAWN	CHECKED
1:250	03/03/20	SA	DB

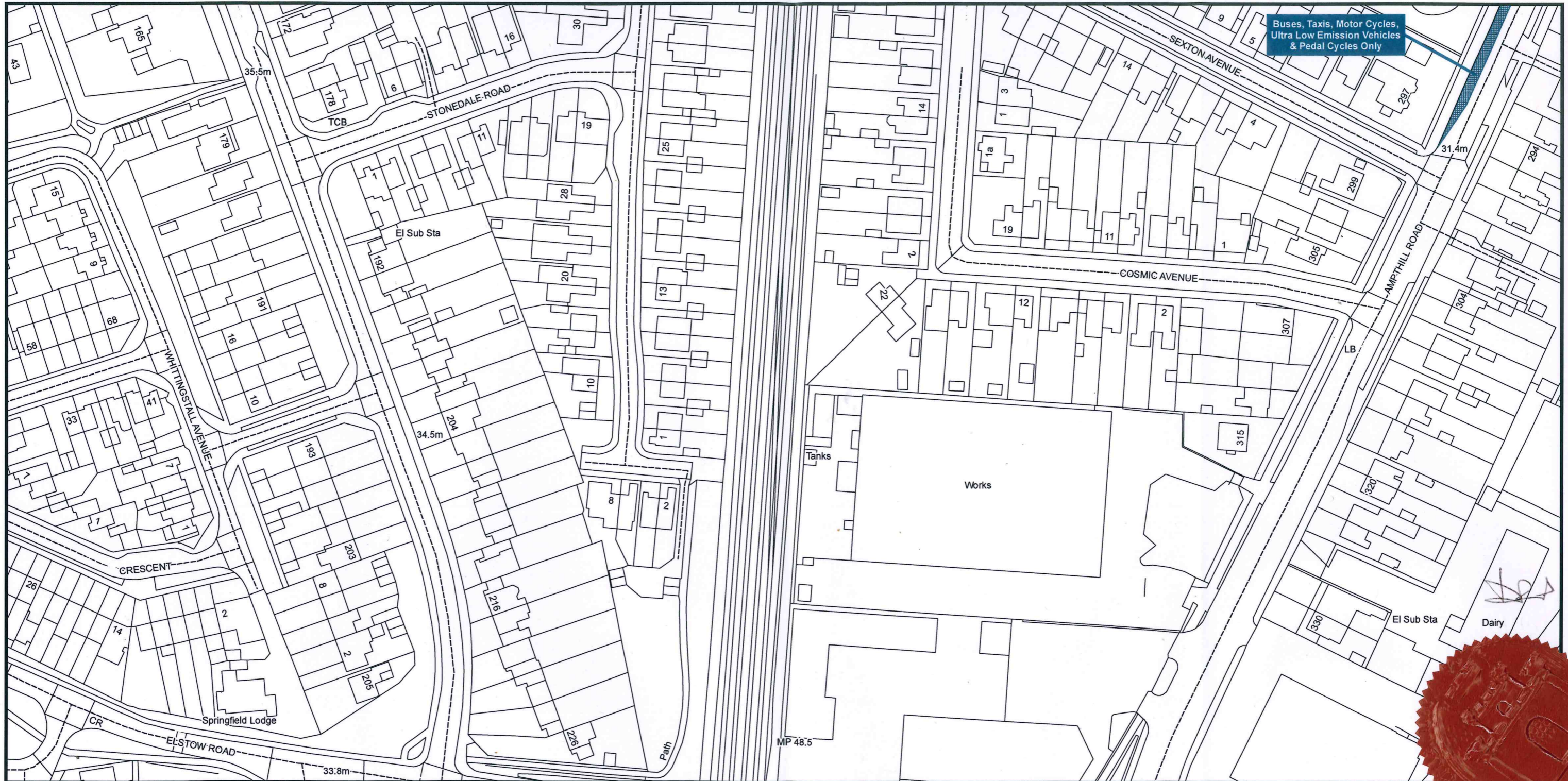
# BEDFORD BOROUGH COUNCIL BUS LANES

Shade	Code	Restriction
	20.00	Buses and Pedal Cycles Only
	20.01	Buses, Taxis, Motor Cycles & Pedal Cycles Only
	20.02	Buses, Taxis, Motor Cycles & Pedal Cycles Only 7am-7pm
	20.03	Buses Only
	20.04	Buses, Taxis, Motor Cycles, Pedal Cycles & HGV's over 7.5 tonnes Only
	20.05	Buses, Taxis, Motor Cycles, ULEV & Pedal Cycles Only



Grid Ref: I 36

Revision No: 1  
Date 11/02/2022



### Bedford Borough Council (Bus Lanes and Bus Only Streets, The Borough of Bedford) Order 2014

Bedford Borough Council  
Borough Hall  
Cauldwell Street  
Bedford MK42 9AP


Reproduced from the Ordnance Survey map with the permission of Her Majesty's Stationary Office © Crown Copyright Licence No. LA077127 (2014). Unauthorised reproduction infringes Crown Copyright and may lead to prosecution or civil proceedings.

Scale - 1:1,250



Grid Ref: I 35

Revision No: 1  
Date 11/02/2022



### Bedford Borough Council (Bus Lanes and Bus Only Streets, The Borough of Bedford) Order 2014

Bedford Borough Council  
Borough Hall  
Cauldwell Street  
Bedford MK42 9AP

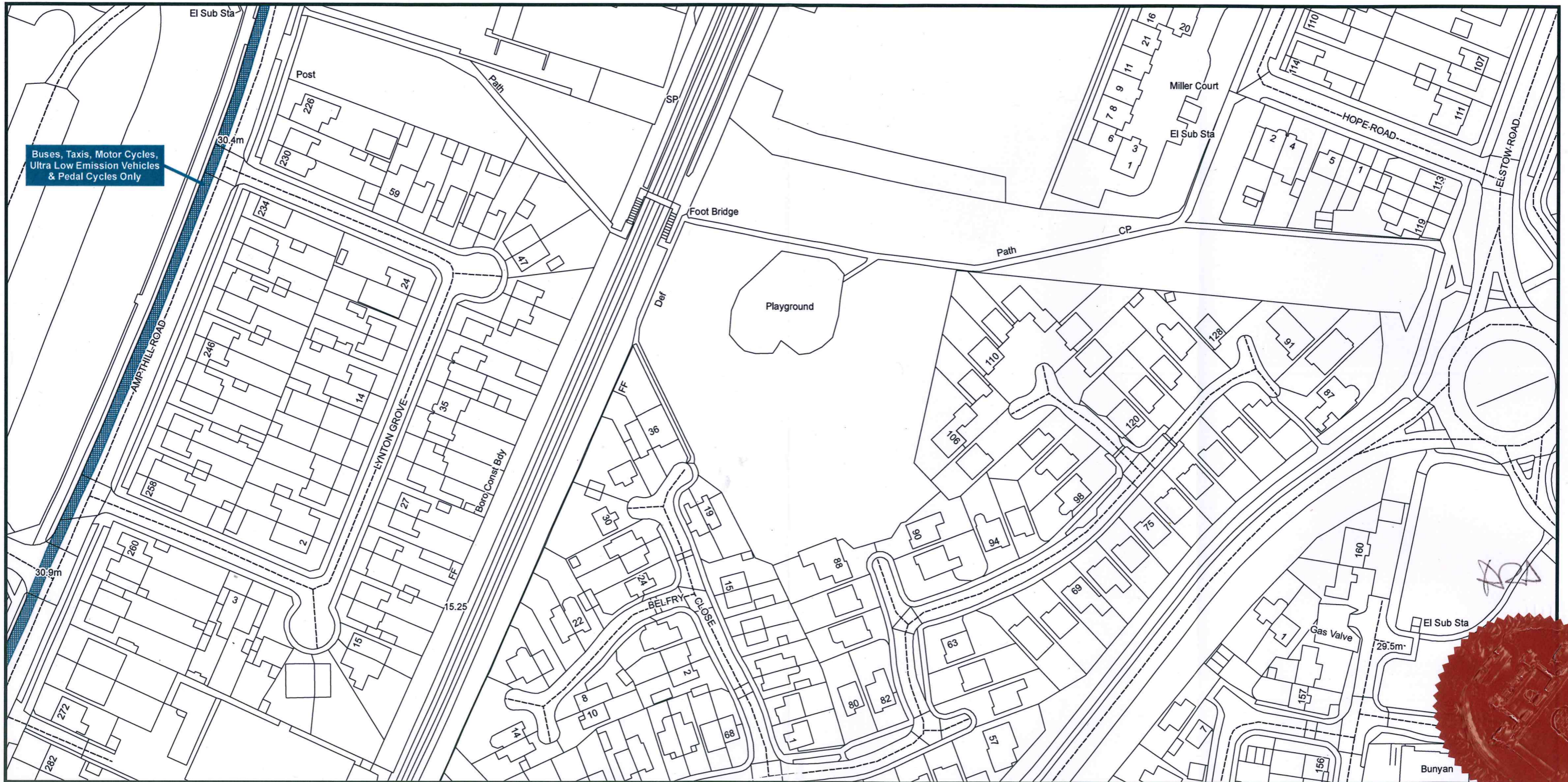
Reproduced from the Ordnance Survey map with the permission of Her Majesty's Stationary Office © Crown Copyright Licence No. LA077127 (2014). Unauthorised reproduction infringes Crown Copyright and may lead to prosecution or civil proceedings.

Scale - 1:1,250



Grid Ref: J 35

Revision No: 1  
Date 11/02/2022



## Bedford Borough Council (Bus Lanes and Bus Only Streets, The Borough of Bedford) Order 2014

Bedford Borough Council  
Borough Hall  
Cauldwell Street  
Bedford MK42 9AP

Reproduced from the Ordnance Survey map with the permission of Her Majesty's Stationary Office © Crown Copyright Licence No. LA077127 (2014). Unauthorised reproduction infringes Crown Copyright and may lead to prosecution or civil proceedings.

Scale - 1:1,250



Grid Ref: J 34

Revision No: 1  
Date 11/02/2022




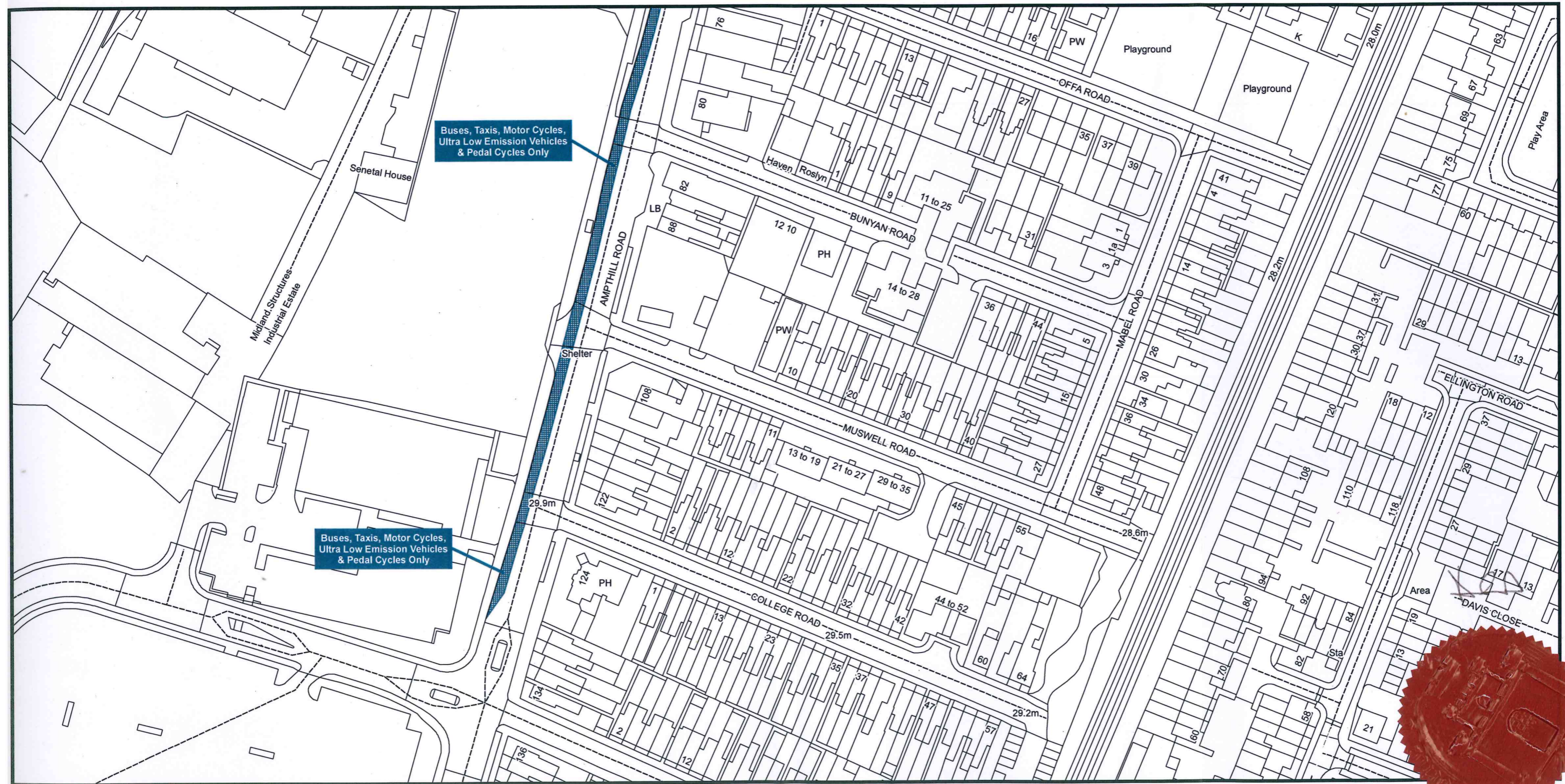
### Bedford Borough Council (Bus Lanes and Bus Only Streets, The Borough of Bedford) Order 2014

Bedford Borough Council  
Borough Hall  
Cauldwell Street  
Bedford MK42 9AP

Reproduced from the Ordnance Survey map with the permission of Her Majesty's Stationary Office © Crown Copyright Licence No. LA077127 (2014). Unauthorised reproduction infringes Crown Copyright and may lead to prosecution or civil proceedings.

Scale - 1:1,250






**Bedford Borough Council (Bus Lanes and Bus Only Streets, The Borough of Bedford) Order 2014**

**Bedford Borough Council  
Borough Hall  
Cauldwell Street  
Bedford MK42 9AP**





**Bedford Borough Council (Bus Lanes and Bus Only Streets, The Borough of Bedford) Order 2014**


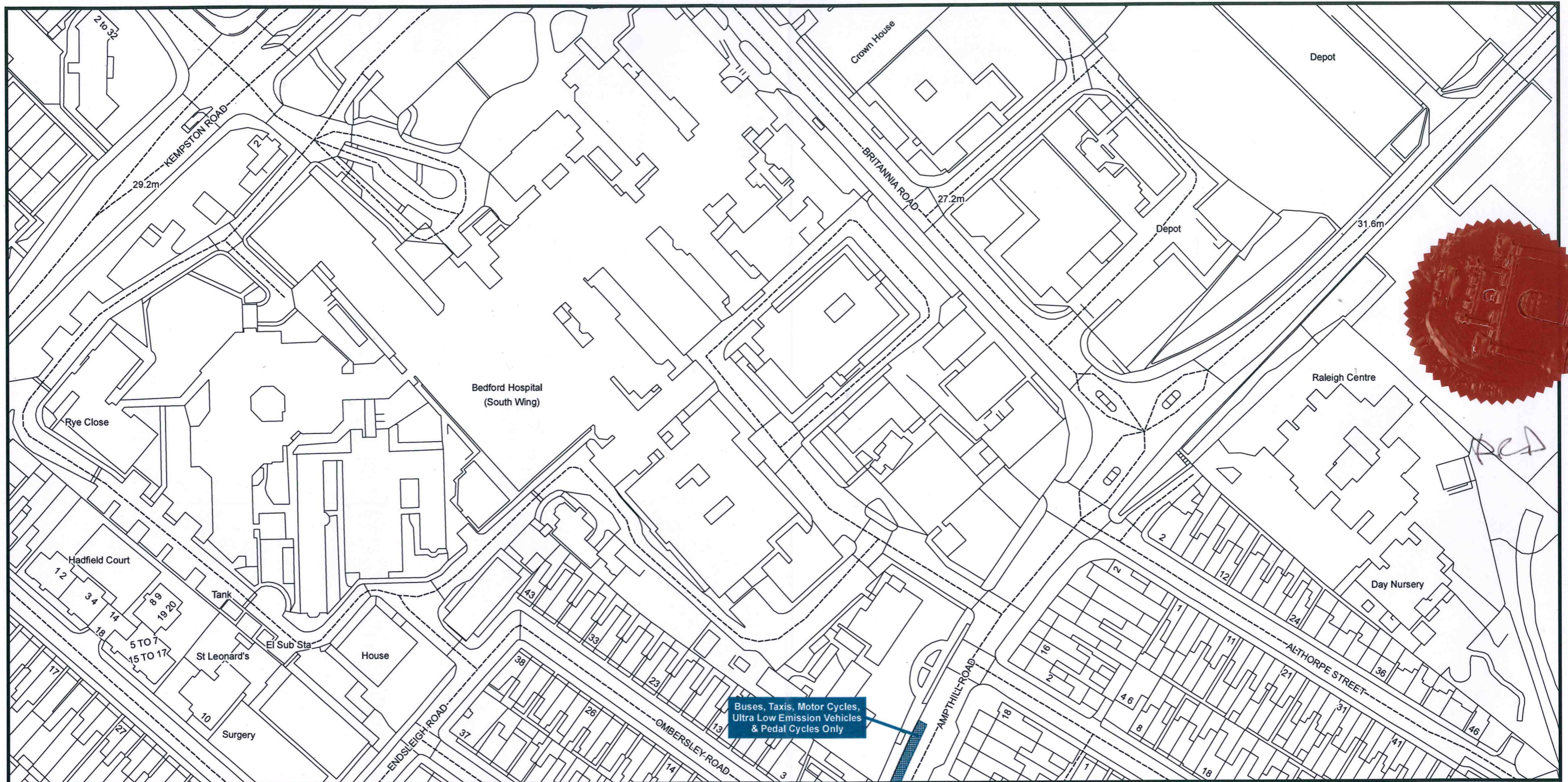
**Bedford Borough Council  
Borough Hall  
Cauldwell Street  
Bedford MK42 9AP**





Grid Ref: J 31

Revision No: 0  
Date 11/02/2022



## Bedford Borough Council (Bus Lanes and Bus Only Streets, The Borough of Bedford) Order 2014

Bedford Borough Council  
Borough Hall  
Cauldwell Street  
Bedford MK42 9AP

Reproduced from the Ordnance Survey map with the permission of Her Majesty's Stationary Office © Crown Copyright Licence No. LA077127 (2014). Unauthorised reproduction infringes Crown Copyright and may lead to prosecution or civil proceedings.

Scale - 1:1,250

