



BEDFORD
BOROUGH COUNCIL

BEDFORD BOROUGH COUNCIL
(BEDFORD URBAN AREA (NORTH OF THE RIVER EXCLUDING QUEENS PARK
AND CPZ AREAS)) (PROHIBITION AND RESTRICTION OF WAITING AND
LOADING AND PARKING PLACES) ORDER 2009
(AMENDMENT NO.73) ORDER 2021

BEDFORD BOROUGH COUNCIL (“the Council”) in exercise of the powers conferred by Sections 1(1), 2(1) to (3) and 4(2) of, and Part IV of Schedule 9 to, the Road Traffic Regulation Act 1984 as amended (“the Act”) and of all other powers enabling them in that behalf, and after consultation with the Chief Officer of Police in accordance with Part III of Schedule 9 to the Act, hereby make the following Order:-

1. This Order may be cited as the “Bedford Borough Council (Bedford Urban Area (North of the River Excluding Queens Park and CPZ Areas)) (Prohibition and Restriction of Waiting and Loading and Parking Places) Order 2009 (Amendment No.73) Order 2021” and shall come into force on 5th November 2021.
2. As from the date upon which this Order comes into force the provisions of the Bedford Borough Council (Bedford Urban Area (North of the River Excluding Queens Park and CPZ Areas)) (Prohibition and Restriction of Waiting and Loading and Parking Places) Order 2009 as amended shall be varied as follows:
 - (i) The plan schedule reference “Grid Ref: I 20 Revision No: 3” shall be deleted and the plan schedule reference “Grid Ref: I 20 Revision No: 4” shall be inserted.
3. This Amendment shall be read and construed as one with the Bedford Borough Council (Bedford Urban Area (North of the River Excluding Queens Park and CPZ Areas)) (Prohibition and Restriction of Waiting and Loading and Parking Places) Order 2009 as amended.

**THE COMMON SEAL of the
BEDFORD BOROUGH COUNCIL**

was hereunto affixed this

28th day of October 2021

in the presence of:



DAVID DOORNE
Team Leader (GPP&L)
(Solicitor)



Authorised Signatory

AUTHORITY FOR EXECUTION		
COUNCIL/COMMITTEE	MINUTE No.	DATE
DELEGATED POWER	By whom executed ENVIRONMENT	25/10/2021
	OFFICERS INITIALS	DATE
ORIGINATED AND CHECKED BY	JH	25/10/2021
APPROVED BY	AP	25/10/2021



BEDFORD
BOROUGH COUNCIL

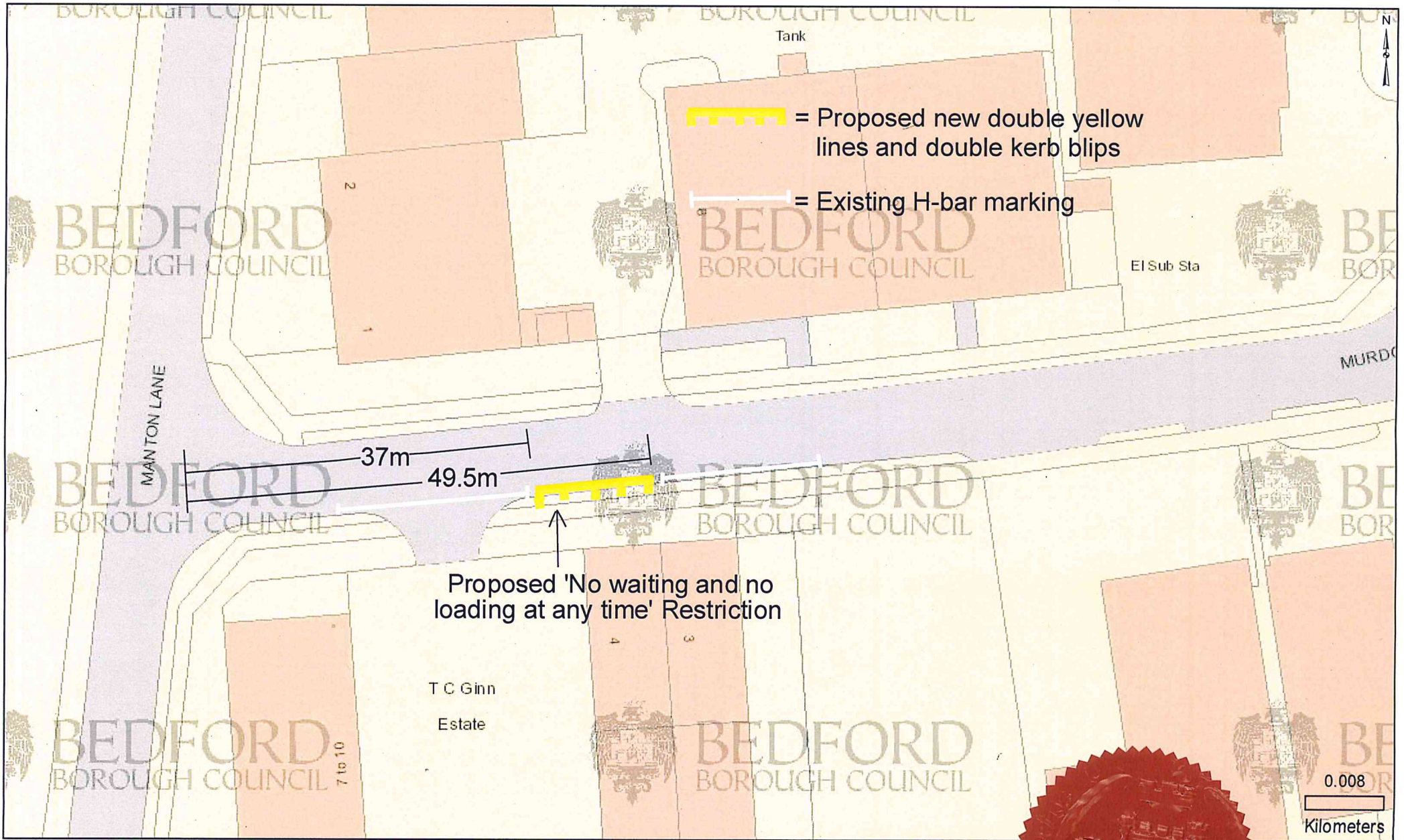
BEDFORD BOROUGH COUNCIL

**(BEDFORD URBAN AREA (NORTH OF THE RIVER EXCLUDING QUEENS PARK
AND CPZ AREAS)) (PROHIBITION AND RESTRICTION OF WAITING AND
LOADING AND PARKING PLACES) ORDER 2009
(AMENDMENT NO.73) ORDER 2021**

STATEMENT OF REASONS

Bedford Borough Council has received complaints about parked vehicles on Murdock Road, Bedford which are affecting visibility, safety and access for lorries and other vehicles visiting the Manton Industrial Estate.

Vehicles that cannot adequately turn into the Estate from Murdock Road can also cause congestion and delays for other vehicles and businesses. This Order is intended to help resolve these issues.




Murdock Road, Bedford - Plan

1:500



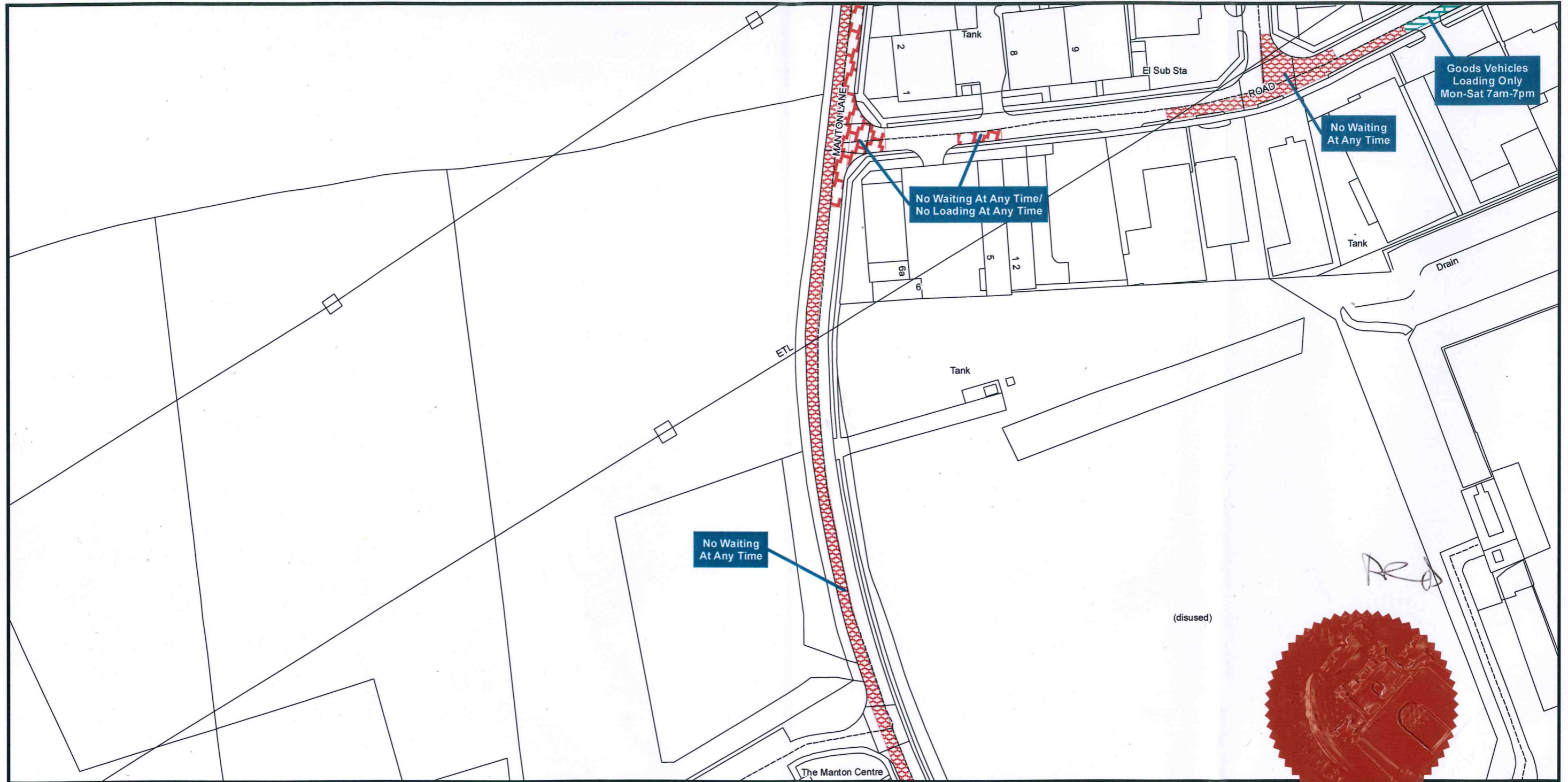
BEDFORD
BOROUGH COUNCIL

© Crown copyright and database rights 2021 Ordnance Survey 100049028.
 You are not permitted to copy, sub-license, distribute or sell any of this data to third parties in any form.



Grid Ref: I 20

Revision No: 4
Date: 05/11/2021



Bedford Borough Council (Bedford Urban Area (North of the River excluding Queens Park and CPZ areas)) (Prohibition and Restriction of Waiting and Loading and Parking Places) Order 2009



Bedford Borough Council
Borough Hall
Cauldwell Street
Bedford MK42 9AP

Reproduced from the Ordnance Survey map with the permission of Her Majesty's Stationary Office © Crown Copyright Licence No. LA077127 (2021). Unauthorised reproduction infringes Crown Copyright and may lead to prosecution or civil proceedings.

Scale - 1:1,250

