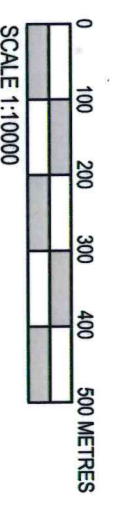




Based upon the Ordnance Survey
 sheet No. TL 1150-1351
 with the sanction of the Controller of His Majesty's Stationery Office
 Crown Copyright Reserved. Licence No. 100022256



Key	
	- Bridleway
	- Footpath

A3 PUBLIC RIGHT OF WAY PLAN

DRAWING **A | 34211 | 2**

Drawn : **SJB**
 Checked : **DJS**
 Date : **MARCH 2015**

Project : **LAND AT GREAT BARFORD
 BEDFORDSHIRE**

**Land and Property
 Professionals**

Bedford Buckingham
 Ipswich Colchester
robinsonandhall.co.uk

