



BEDFORD  
BOROUGH COUNCIL

## CA16 Application Form

### PART A

**Information relating to the applicant and land to which the application relates**  
*(all applicants must complete this Part)*

1. Name of appropriate authority to which the application is addressed:

Bedford Borough Council

2. Name and full address (including postcode) of applicant:

R. L. Banks of  
Little Staughton Farms, 29 St Neots Road, Sandy, Bedfordshire, SG19 1LD

3. Status of applicant (tick relevant box or boxes):

I the owner of the land(s) described in paragraph 4 and am making this application and the statements/declarations it contains on behalf of the owners of the land(s) described in paragraph 4 in my capacity as Trustee.

4. Insert description of the land(s) to which the application relates (including full address and postcode):

Land at Honeydon Farm, West End Farm and the land at Risely as shown coloured orange on the attached plans.

5. Ordnance Survey six-figure grid reference(s) of a point within the area of land(s) to which the application relates (if known):

Unknown

6. This deposit comprises the following statement(s) and/or declarations (*delete Parts B, C, or D where not applicable*):

## PART B

### Statement under section 31(6) of the Highways Act 1980

I am both the owner and representative of the owners of the land described in paragraph 4 of Part A of this form and shown coloured orange and edged red on the map accompanying this statement.

Ways shown Brown on the accompanying map are byways open to all traffic.  
Ways shown green on the accompanying map are public bridleways.  
Ways shown pink on the accompanying map are public footpaths.

No other ways over the land shown orange and edged red on the accompanying map have been dedicated as highways.

## PART C

### Declaration under section 31(6) of the Highways Act 1980

1. I am the owner of the land described in paragraph 4 of Part A of this form and shown coloured orange and edged red on the map accompanying this declaration and lodged with Bedford Borough Council on 13<sup>th</sup> February 2012

2. On the 13<sup>th</sup> day of February 2012 I deposited with Bedford Borough Council, being the appropriate council, a statement accompanied by a map showing both my, Susan Banks and the RL Banks Children's Settlement property coloured orange and edged red which stated that:

**the ways shown brown on that map and on the maps accompanying this declaration had been dedicated as byways open to all traffic**

**the ways shown green on that map and on the maps accompanying this declaration had been dedicated as bridleways**

**the ways shown pink on that map and on the map accompanying this declaration had been dedicated as footpaths**

**No other ways had been dedicated as highways over my property.**

3. On the 13 day of February 2012 I deposited with Bedford Borough Council, being the appropriate council, a declaration dated 2<sup>nd</sup> February 2012, stating that no additional ways other than those marked in the appropriate colour on the map accompanying that declaration had been dedicated as byways open to all traffic, bridleways or footpaths since the deposit of the statement referred to in paragraph 2 above.

4. No additional ways have been dedicated over the land coloured orange and edged red on the map accompanying this declaration and referenced in paragraph 1 above since the statement dated 13 February 2012 referred to in paragraph 2 above and at the present time I have no intention of dedicating any more public rights of way over my property.

**PART D**

**Statement under section 15A(1) of the Commons Act 2006**

I am the owner of the land described in paragraph 4 of Part A of this form and shown coloured orange and edged red on the map accompanying this statement and deposited with Bedford Borough Council on 13<sup>th</sup> February 2016.

I wish to bring to an end any period during which persons may have indulged as of right in lawful sports and pastimes on the whole or any part of the land shown coloured orange and edged red on the accompanying map.

**PART F:**

**Statement of Truth**

WARNING: If you dishonestly enter information or make a statement that you know is, or might be, untrue or misleading, and intend by doing so to make a gain for yourself or another person, or to cause loss or the risk of loss to another person, you may commit the offence of fraud under section 1 of the Fraud Act 2006, the maximum penalty for which is 10 years' imprisonment or an unlimited fine, or both.

I BELIEVE THAT THE FACTS AND MATTERS CONTAINED IN THIS FORM ARE TRUE

Signature (of the person making the statement of truth):



Print full name:

Date:

2/10/17

You should keep a copy of the completed form

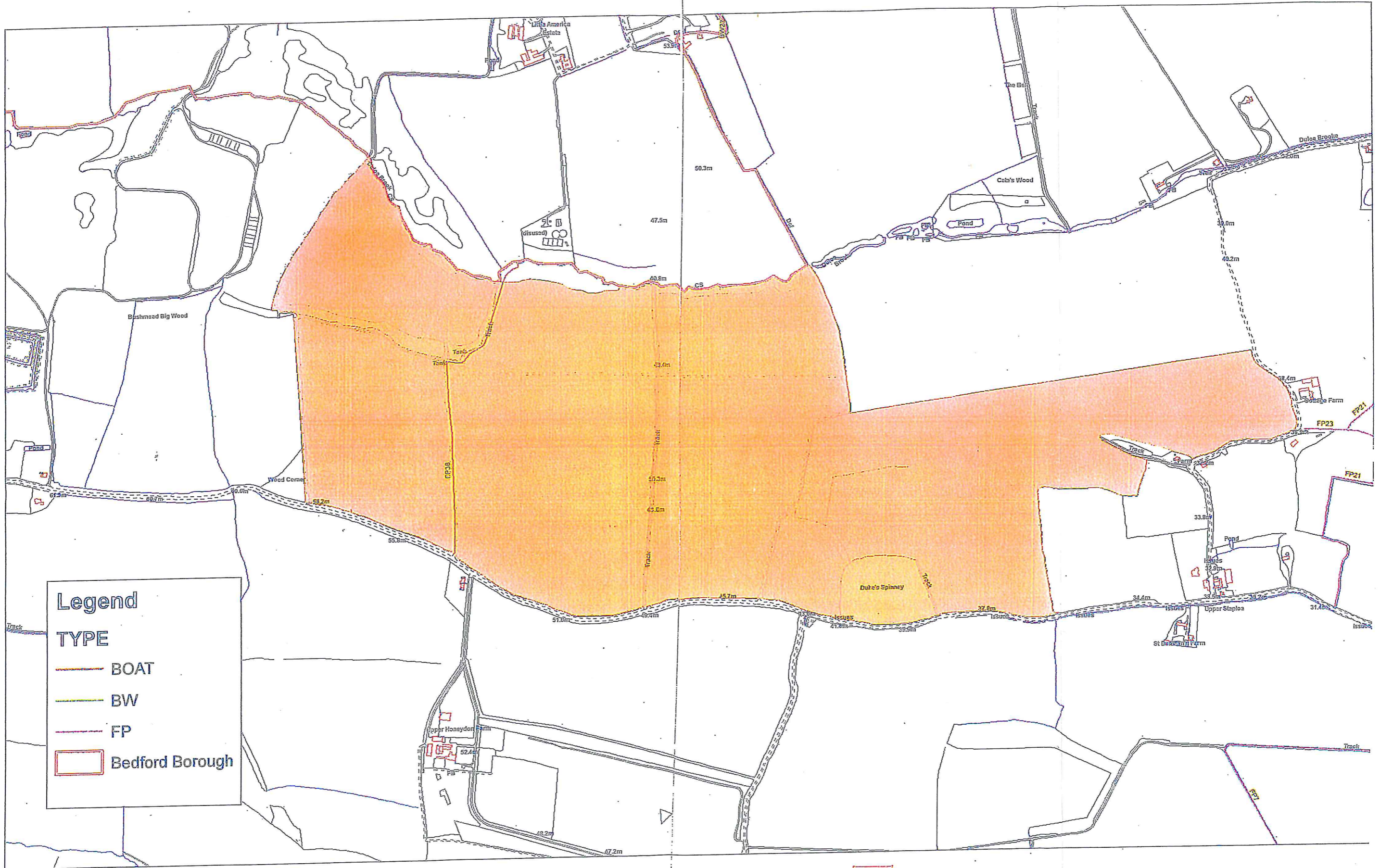
**Data Protection Act 1998 - Fair Processing Notice**

The purpose of this Fair Processing Notice is to inform you of the use that will be made of your personal data, as required by the Data Protection Act 1998.

The appropriate authority (see explanation of definition in above guidance notes) in England is the data controller in respect of any personal data that you provide when you complete this form.

The information that you provide will be used by the appropriate authority in its duties to process applications to deposit statements, maps and declarations under section 31(6) the Highways Act 1980 and statements under section 15A(1) of the Commons Act 2006. The information you provide will also be used by the appropriate authority in its duty to update the registers in which details of such deposits are recorded under the Dedicated Highways (Registers under Section 31A of the Highways Act 1980) (England) Regulations 2007 and the Commons (Registration of Town or Village Greens) and Dedicated Highways (Landowner Statements and Declarations) (England) Regulations 2013.

The appropriate authority is required by the legislation above to maintain a register which holds information provided in this form, which can be inspected online or in person by members of the public on request. It may also be required to release information, including personal data and commercial information, on request under the Environmental Information Regulations 2004 or the Freedom of Information Act 2000. However, the appropriate authority will not permit any unwarranted breach of confidentiality nor will they act in contravention of their obligations under the Data Protection Act 1998.



**Legend**

**TYPE**

- BOAT
- BW
- FP
- Bedford Borough

**LITTLE STAUGHTON FARMS** ■ Footpath 38 crosses landownership

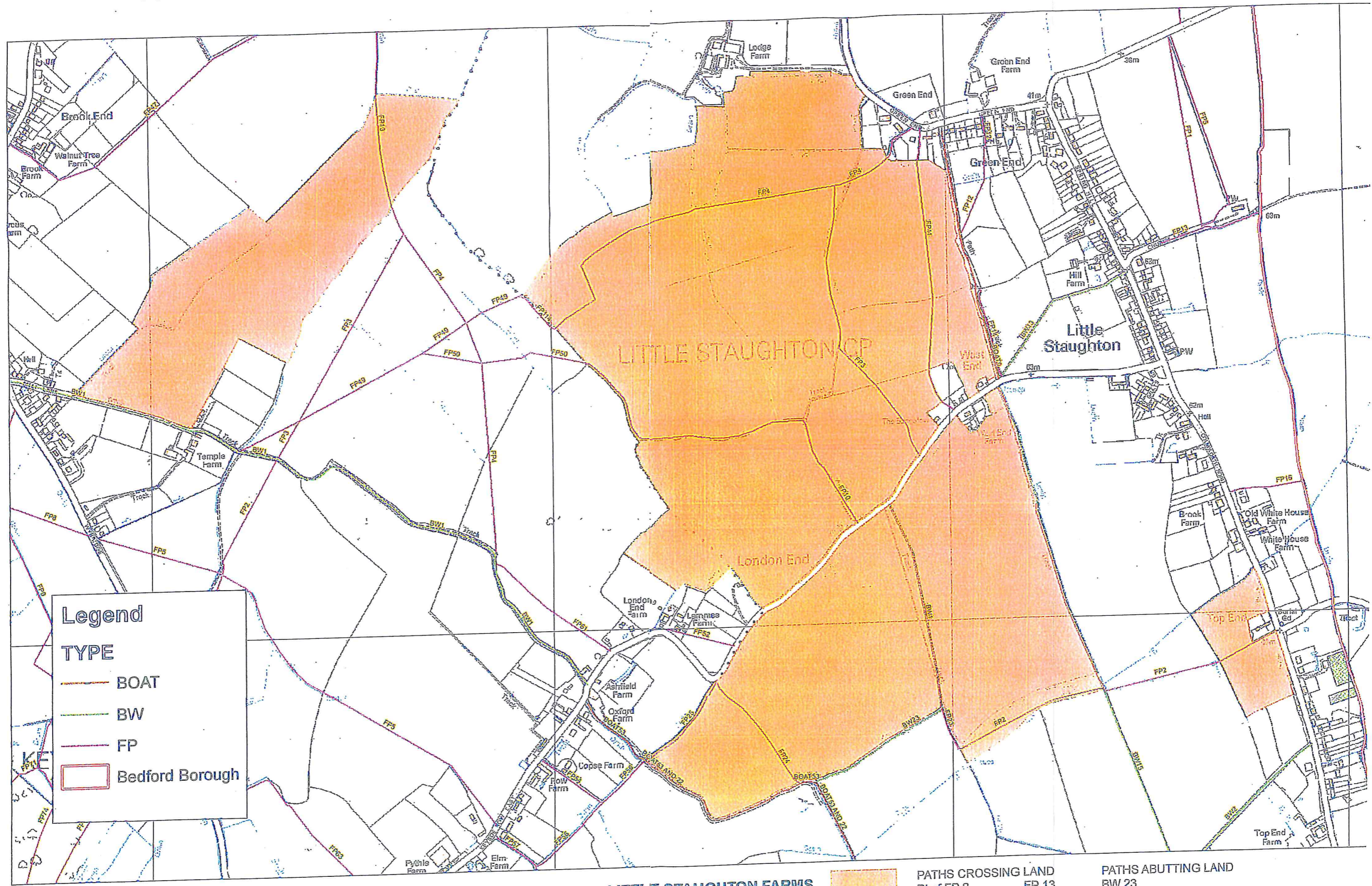
Please note that the northern section of this land ownership falls outside of the Bedford Borough Council. So a separate Deposit will be required from that authority.



1:5,000  
 © Crown copyright and database rights 2011 Ordnance Survey 100049028.  
 You are not permitted to copy, sub-license, distribute or sell any of this data to third parties in any form.



West End Farm



**Legend**

**TYPE**

- BOAT
- BW
- FP
- Bedford Borough

**LITTLE STAUGHTON FARMS**

<b>PATHS CROSSING LAND</b>	<b>PATHS ABUTTING LAND</b>
Pt of FP 2	BW 23
BW 1	FP 23
FP 24	FP14
FP 25	BOAT 53 & 22
FP 4	
	FP 13
	FP 3
	FP 10
	FP11

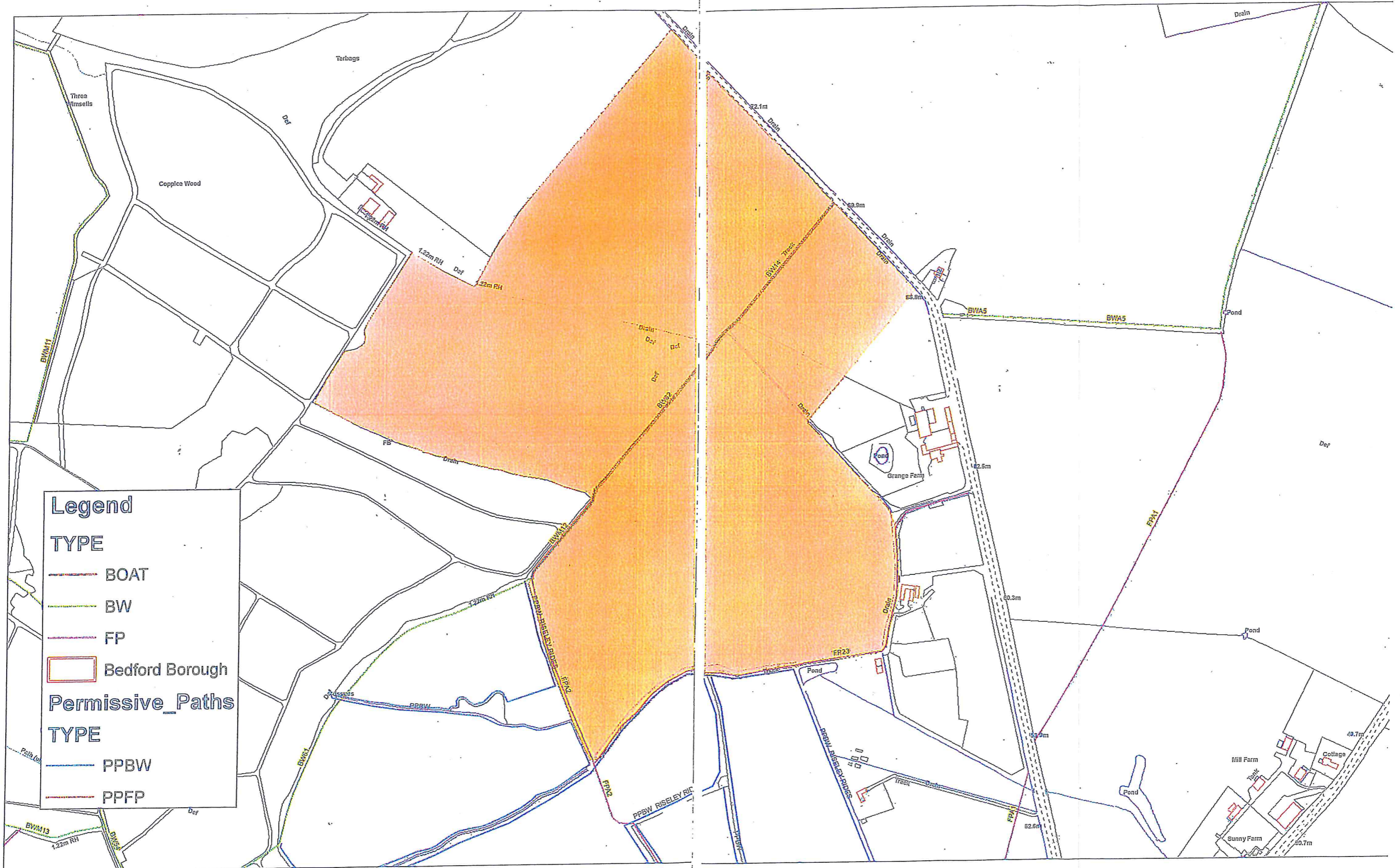


1:6,000

© Crown copyright and database rights 2011 Ordnance Survey 100049028.  
You are not permitted to copy, sub-license, distribute or sell any of this data to third parties in any form.





Land @ Riseley



**Legend**



**TYPE**

-  BOAT
-  BW
-  FP

 Bedford Borough

**Permissive\_Paths**

**TYPE**

-  PPBW
-  PPF

**LITTLE STAUGHTON FARMS**



**PATHS CROSSING LAND**  
 FPA2  
 BW 14  
 BW 62  
 BW M12

**PATHS ABUTTING LAND**  
 FP 23  
 Permissive BW - Riseley Rides



Bedford Borough Council

1:3,000

© Crown copyright and database rights 2011 Ordnance Survey 100049028.  
 You are not permitted to copy, sub-license, distribute or sell any of this data to third parties in any form.

