

**An Illustrative Map Annexed to;
Bedford Borough Council
(Definitive Map and Statement for
The Former North Bedfordshire Borough
(Kempston Rural: Public Footpath No. A7)
Modification Order 2021**

Bedford Borough Council Highways and Transportation
Countryside & Public Access Team
Created: 23 February 2021


I certify that this is a true copy of the Order
as it was when it was:


**MADE BY
BEDFORD BOROUGH COUNCIL**

Signed: *Georgina McDeade*


Dated: *05/03/21*

SCALE: 1:1,250 Centroid of Area of Interest TL 010/477
Nearby Post Code MK43 8RJ


Width of Footpath to be Amended 

Unaffected Footpath 

Produced by Bedford Borough Council.
© Crown copyright and database rights 2021 Ordnance Survey 100049028.
You are not permitted to copy, sub-license,
distribute or sell any of this data to third parties in any form

N 

**BEDFORD
BOROUGH COUNCIL**



FP 8 Unaffected

FP 35 Unaffected

FP 35 Unaffected

Width of FP A7 to be amended

FP 19 Unaffected

FP A6 Unaffected

Pond

41.8m