

WILDLIFE AND COUNTRYSIDE ACT 1981

Definitive Map Modification Order

Definitive Map and Statement for The Former North Bedfordshire Borough

**BEDFORD BOROUGH COUNCIL
(DEFINITIVE MAP AND STATEMENT FOR THE
FORMER NORTH BEDFORDSHIRE BOROUGH)
(WYMINGTON: PUBLIC FOOTPATH No. 13)
MODIFICATION ORDER 2020**

This Order is made by Bedford Borough Council under section 53(2)(b) of the Wildlife and Countryside Act 1980 ("the Act") because it has been directed by the Secretary of State to the effect that the Definitive Map and Statement for The Former North Bedfordshire Borough require modification in consequence of the occurrence of an event specified in section 53(3)(c)(i) namely:-

(c) the discovery by the surveying authority of evidence which (when considered with all other relevant evidence available to them) shows:

(i) that a right of way which is not shown on the map and statement subsists or is reasonably alleged to subsist over land in the area to which the map relates, being a right of way to which Part III applies.


The Bedford Borough Council hereby order that:


1. For the purposes of this order the relevant date is 01 June 2020.
2. The Definitive Map and Statement for The Former North Bedfordshire Borough shall be modified as described in Part I and Part II of the Schedule and shown on the map attached to the Order.
3. This order shall take effect on the date it is confirmed and may be cited as the "Bedford Borough Council (Definitive Map and Statement for The Former North Bedfordshire Borough)(Wymington: Public Footpath No.13 Wymington) Modification Order 2020".

In witness whereof

THE COMMON SEAL OF
THE BEDFORD BOROUGH COUNCIL

was hereunto affixed this 7 day of OCTOBER 2020
in the presence of:




Authorised Signatory

DAVID DOORNE
Team Leader (GPP&L)
(Solicitor)

I certify that this is a true copy of the Order
as it was when it was:

MADE BY
BEDFORD BOROUGH COUNCIL

Signed: Georgia McDade

Dated: 09/10/20

SCHEDULE

PART I

Modification of Definitive Map

Description of Path or Way to be Added

A length of Public Footpath in the Parish of Wymington to be numbered 13 in the Definitive Statement that commences where it has a junction with those parts of Public Bridleways number 11 and number 1 and that part of Public Footpath number 1, Wymington to be retained approximately 90 metres west-south-west of the end of Green Lane, Wymington at Ordnance Survey Grid Reference (OSGR) SP 9459/6487 shown as Point A on the map attached to this order then running in a generally west-south-westerly direction for approximately 236 metres to a point at OSGR SP 9438/6478 shown as Point B on the attached map then running in a generally westerly direction for approximately 82 metres to a point at OSGR SP 9431/6475 shown as Point C on the attached map then running in a generally south-westerly direction for approximately 42 metres to a point at OSGR SP 9428/6472 shown as Point D on the attached map then running in a generally southerly then south-easterly direction for approximately 82 metres to a bridge at OSGR SP 9429/6465 shown as Point E on the attached map then running in a generally east-south-easterly direction for approximately 138 metres to a point at OSGR SP 9442/6459 shown as Point F on the attached map then running in a generally south-easterly direction for approximately 489 metres to a point where it has a junction with that part of Public Footpath number 6 Wymington to be retained approximately 10 metres west of the Midland Mainline Railway at OSGR SP 9476/6424 shown as point G on the attached map.

The additional public footpath described above has a width of 2.0 (two) metres throughout apart from where it crosses the bridge at OSGR SP 9429/6465 where the footpath has a width of 0.75 (zero point seven five) metres.

I certify that this is a true copy of the Order as it was when it was:

**MADE BY
BEDFORD BOROUGH COUNCIL**

Signed: *Georgina McDoole*

Dated: *09/10/20*

PART II

**Modification of Definitive Statement
Variation of Particulars of Path or Way**

Statement Entry to be Added

WYMINGTON

FP 13

FROM:

Bridleway 11, Bridleway 1 and Footpath 1

TO:

Footpath 6

DESCRIPTION:

The path is a footpath.

The footpath commences where it has a junction with Public Bridleways number 11 and number 1, Wymington and Public Footpath number 1, Wymington approximately 90 metres west-south-west of the end of Green Lane, Wymington at Ordnance Survey Grid Reference (OSGR) SP 9459/6487 then running in a generally west-south-westerly direction for approximately 236 metres to a point at OSGR SP 9438/6478 then running in a generally westerly direction for approximately 82 metres to a point at OSGR SP 9431/6475 then running in a generally south-westerly direction for approximately 42 metres to a point at OSGR SP 9428/6472 then running in a generally southerly then south-easterly direction for approximately 82 metres to a bridge at OSGR SP 9429/6465 then running in a generally east-south-easterly direction for approximately 138 metres to a point at OSGR SP 9442/6459 then running in a generally south-easterly direction for approximately 489 metres to a point where it has a junction with that part of Public Footpath number 6 Wymington to be retained approximately 10 metres west of the Midland Mainline Railway at OSGR SP 9476/6424.

The footpath has a width of 2.0 (two) metres throughout apart from where it crosses the bridge at OSGR SP 9429/6465 where the footpath has a width of 0.75 (zero point seven five) metres.

Relevant Date of Order 01 June 2020

DISTRICT:

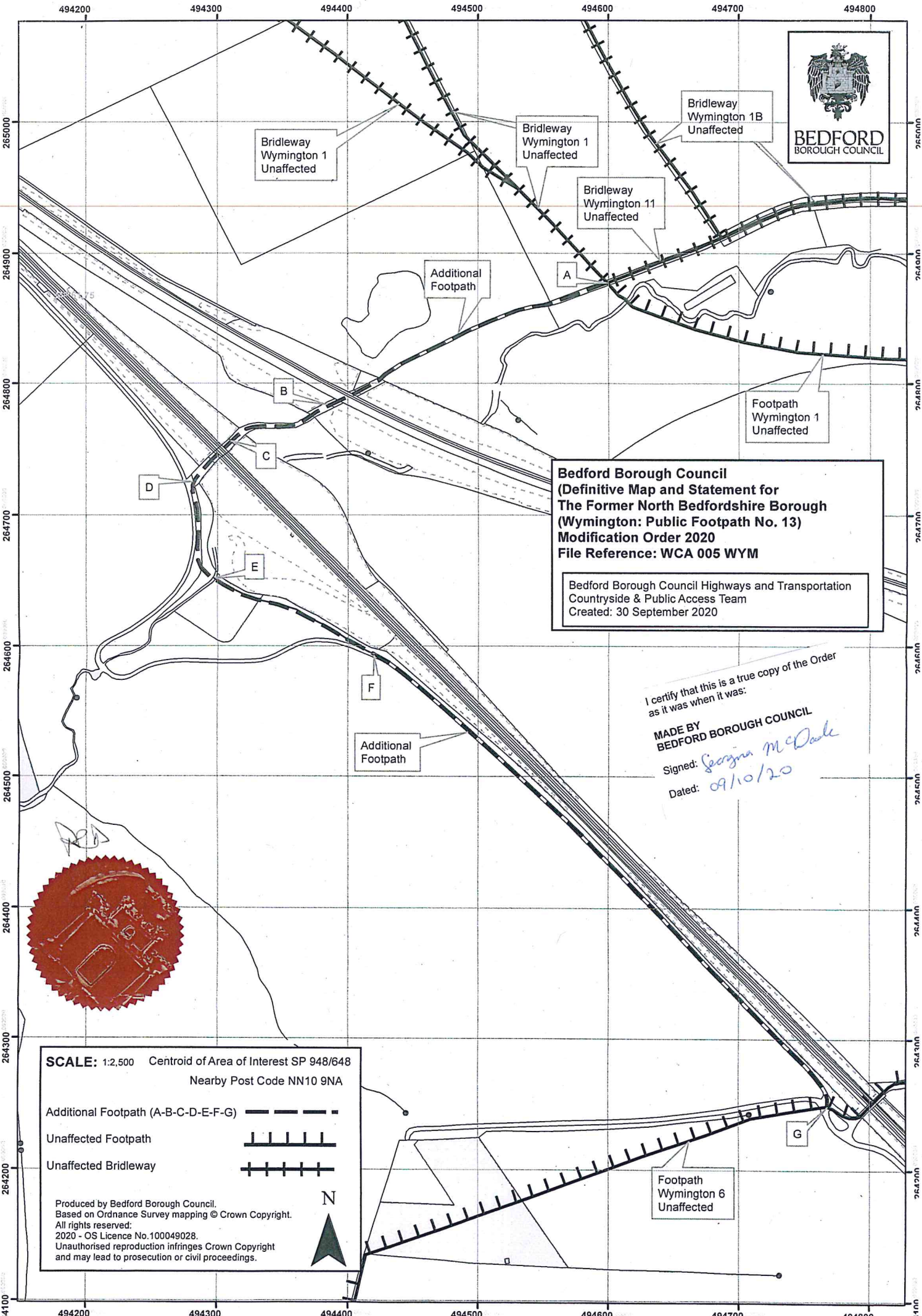
North Bedfordshire Borough

I certify that this is a true copy of the Order as it was when it was:

**MADE BY
BEDFORD BOROUGH COUNCIL**

Signed: *Georgina McDade*

Dated: *09/10/20*



Bridleway Wymington 1 Unaffected

Bridleway Wymington 1 Unaffected

Bridleway Wymington 1B Unaffected

Bridleway Wymington 11 Unaffected

Additional Footpath

Footpath Wymington 1 Unaffected

Bedford Borough Council
(Definitive Map and Statement for
The Former North Bedfordshire Borough
(Wymington: Public Footpath No. 13)
Modification Order 2020
File Reference: WCA 005 WYM

Bedford Borough Council Highways and Transportation
 Countryside & Public Access Team
 Created: 30 September 2020

I certify that this is a true copy of the Order
 as it was when it was:


MADE BY
BEDFORD BOROUGH COUNCIL


Signed: *Georgina McDade*
 Dated: *09/10/20*


Additional Footpath




SCALE: 1:2,500 Centroid of Area of Interest SP 948/648
 Nearby Post Code NN10 9NA

Additional Footpath (A-B-C-D-E-F-G) 

Unaffected Footpath 

Unaffected Bridleway 

Produced by Bedford Borough Council.
 Based on Ordnance Survey mapping © Crown Copyright.
 All rights reserved:
 2020 - OS Licence No.100049028.
 Unauthorised reproduction infringes Crown Copyright
 and may lead to prosecution or civil proceedings.



Footpath Wymington 6 Unaffected