



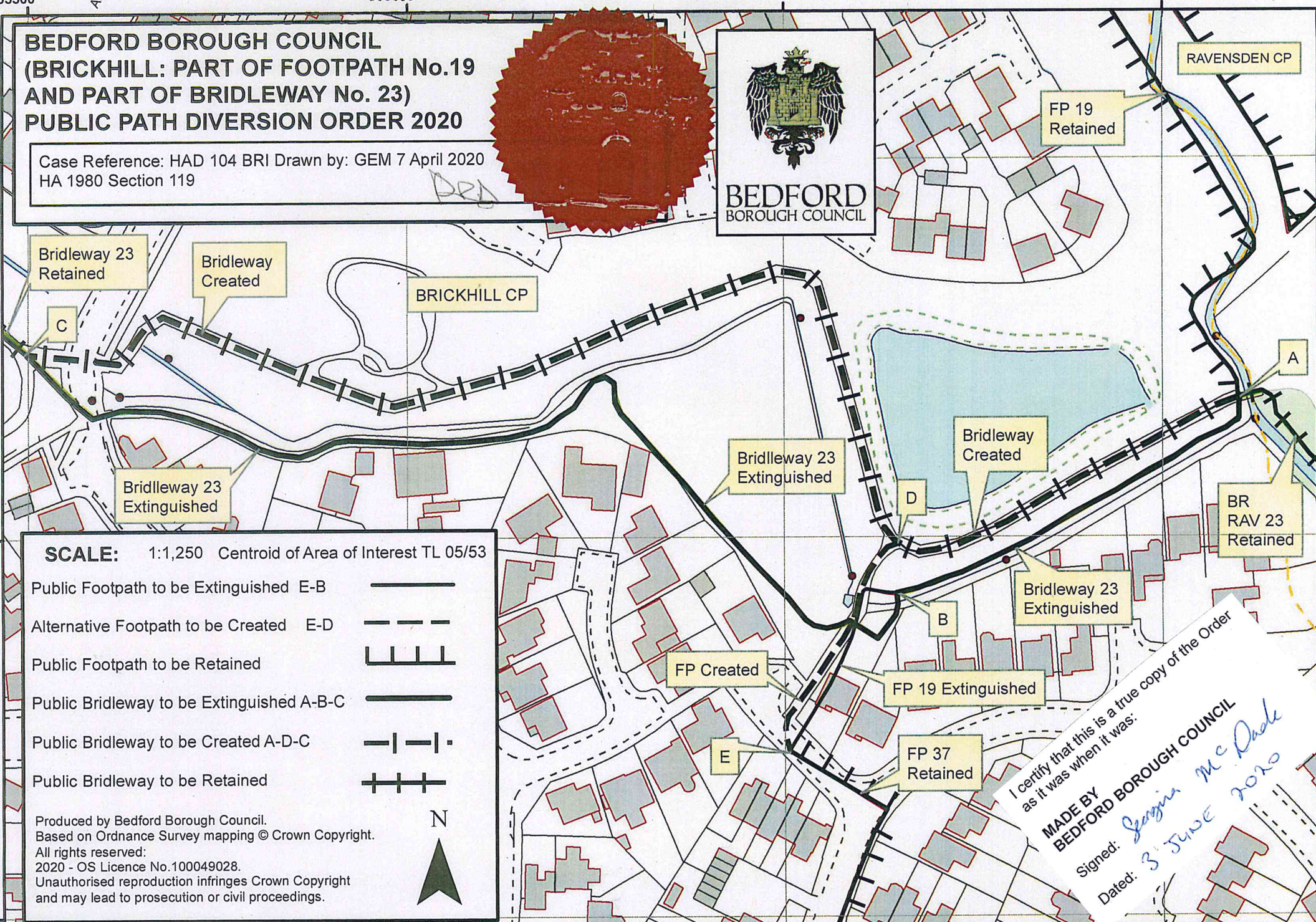
**BEDFORD BOROUGH COUNCIL**  
**(BRICKHILL: PART OF FOOTPATH No.19**  
**AND PART OF BRIDLEWAY No. 23)**  
**PUBLIC PATH DIVERSION ORDER 2020**

Case Reference: HAD 104 BRI Drawn by: GEM 7 April 2020  
 HA 1980 Section 119



505500  
253300

505600  
253200



**SCALE:** 1:1,250 Centroid of Area of Interest TL 05/53

- Public Footpath to be Extinguished E-B
- Alternative Footpath to be Created E-D
- Public Footpath to be Retained
- Public Bridleway to be Extinguished A-B-C
- Public Bridleway to be Created A-D-C
- Public Bridleway to be Retained

Produced by Bedford Borough Council.  
 Based on Ordnance Survey mapping © Crown Copyright.  
 All rights reserved:  
 2020 - OS Licence No.100049028.  
 Unauthorised reproduction infringes Crown Copyright  
 and may lead to prosecution or civil proceedings.



I certify that this is a true copy of the Order  
 as it was when it was:  
**MADE BY**  
**BEDFORD BOROUGH COUNCIL**  
 Signed: *Georgia McPhee*  
 Dated: *3 JUNE 2020*