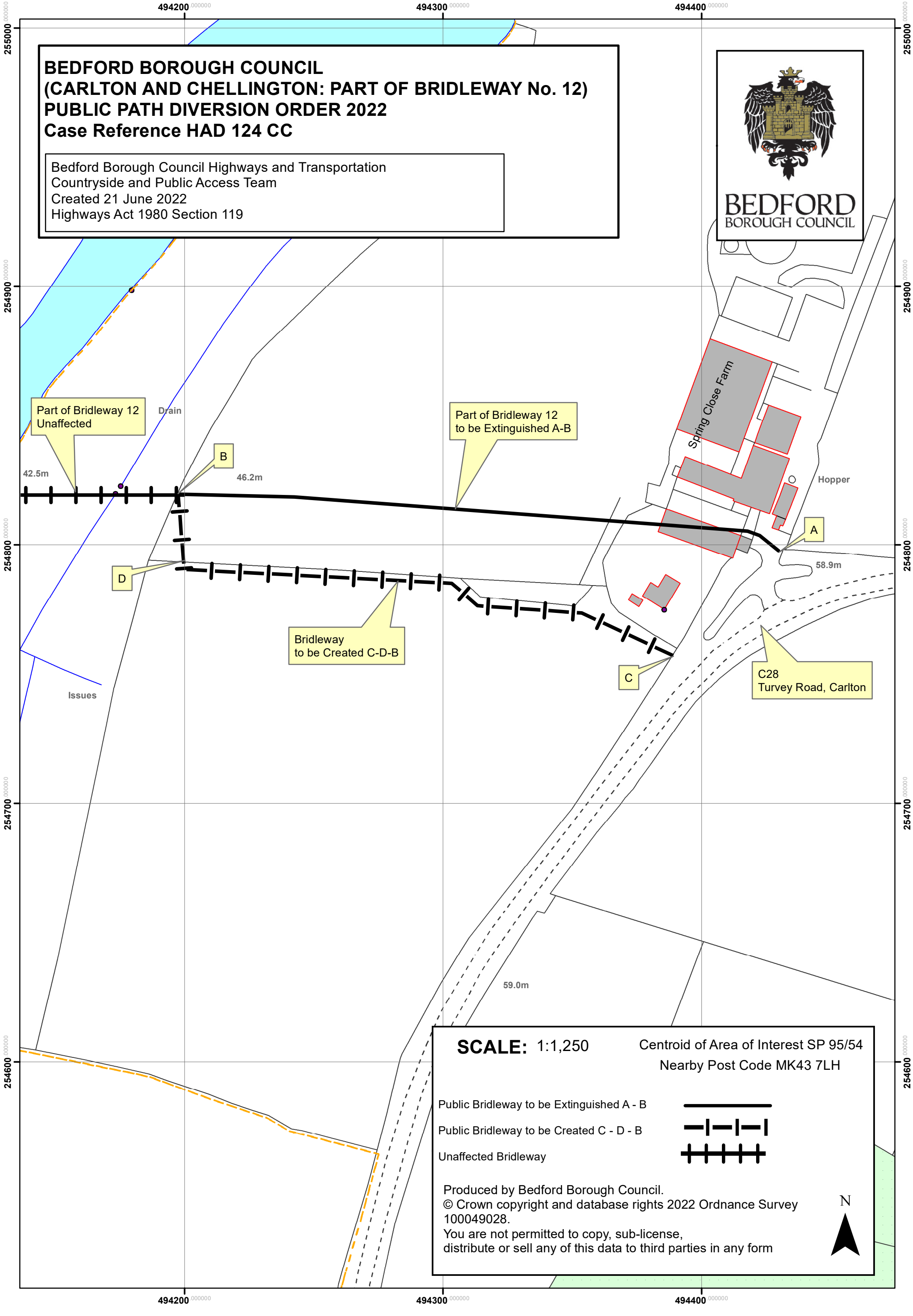




BEDFORD BOROUGH COUNCIL
(CARLTON AND CHELLINGTON: PART OF BRIDLEWAY No. 12)
PUBLIC PATH DIVERSION ORDER 2022
Case Reference HAD 124 CC


Bedford Borough Council Highways and Transportation
 Countryside and Public Access Team
 Created 21 June 2022
 Highways Act 1980 Section 119



SCALE: 1:1,250 Centroid of Area of Interest SP 95/54
 Nearby Post Code MK43 7LH

Public Bridleway to be Extinguished A - B 

Public Bridleway to be Created C - D - B 

Unaffected Bridleway 

Produced by Bedford Borough Council.
 © Crown copyright and database rights 2022 Ordnance Survey
 100049028.
 You are not permitted to copy, sub-license,
 distribute or sell any of this data to third parties in any form

