

PUBLIC PATH DIVERSION ORDER

HIGHWAYS ACT 1980

BEDFORD BOROUGH COUNCIL

BEDFORD BOROUGH COUNCIL (BRICKHILL: PART OF FOOTPATH No. 19 AND PART OF BRIDLEWAY No. 23) PUBLIC PATH DIVERSION ORDER 2020


THIS ORDER is made by the Bedford Borough Council ("the Authority") under Section 119 of the Highways Act 1980 ("the 1980 Act") because it appears to the Authority that in the interests of the owner of the land crossed by the footpath and bridleway described in paragraph 1 of this Order (*and in the interests of the public*) it is expedient that the lines of the footpath and bridleway should be diverted.

BY THIS ORDER

1. The public rights of way over the land situated in the environs of Thurne Way, Hamble Road, Test Close and Westrope Way in the Parish of Brickhill and shown by bold continuous lines between Points A – B – C (the bridleway) and between Points B - E (the footpath) on the map attached to this Order and described in Part 1 of the Schedule to this Order shall be stopped up after 7 (seven) days from the date of confirmation of this Order.
2. Notwithstanding paragraph 1 of this Order statutory undertakers shall have the same rights over the land referred to in paragraph 1 above, in respect of their apparatus under, in, upon, over, along or across the said land as they had immediately before the date of confirmation of this Order
3. There shall be at the end of 7 (seven) days from the date of confirmation of this Order a public footpath to the north and west of the property known as 3, Thurne Way, Brickhill and shown as a bold broken line between Points D - E on the map attached to this Order.
4. There shall be at the end of 7 (seven) days from the date of confirmation of this Order a public bridleway over the land situated north of Thurne Way in the parish of Brickhill as described in Part 2 of the Schedule to this Order and shown by a bold broken line with cross bars between Points A-D-C on the map attached to this Order.
5. This Order may be cited as the "Bedford Borough Council (Brickhill: Part of Footpath No. 19 and Part of Bridleway No. 23) Public Path Diversion Order 2020".

In witness whereof
THE COMMON SEAL OF
THE BEDFORD BOROUGH COUNCIL

was hereunto affixed this 27 day of MAY 2020

in the presence of: 

DAVID DORNE

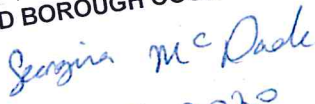
CPDL TEAM LEADER

SOLICITOR

Authorised Signatory:

I certify that this is a true copy of the Order
as it was when it was:

MADE BY
BEDFORD BOROUGH COUNCIL

Signed: 

Dated: 3 JUNE 2020



SCHEDULE

PART 1

DESCRIPTION OF SITE OF EXISTING PATH OR WAY

(i) That length of Public Footpath numbered 19 in the Parish of Brickhill commencing from a point where it has a junction with that part of Public Footpath numbered 37 in the Parish of Brickhill to be retained approximately 8 metres south-south-west of the western corner of the curtilage of the property 3, Thurne Way, Brickhill at Ordnance Survey Grid Reference (OSGR) TL 0570/5314 shown as Point E on the attached map then running in a generally north-north-easterly and easterly direction for 56 metres to a point where it has a junction with that part of Public Bridleway numbered 23 in the Parish of Brickhill to be extinguished by this Order approximately 5 metres north of the north-eastern corner of the curtilage of the said 3, Thurne Way, Brickhill at OSGR TL 0572/5318 shown as Point B on the attached map.

The Definitive Statement records no information in respect of the width for the said Public Footpath. For the avoidance of doubt it is intended to stop up the length of Public Footpath described above in its entirety.

(ii) That length of Public Bridleway numbered 23 in the Parish of Brickhill commencing from a point where it has a junction with those parts of Public Bridleway numbered 23 and Public Footpath numbered 19 in the Parish of Brickhill to be retained on the western side of the bridge at Ordnance Survey Grid Reference (OSGR) TL 0581/5323 shown as Point A on the attached map then running in a generally south-westerly direction for 109 metres to a point where it has a junction with that part of Public Footpath numbered 19 in the Parish of Brickhill to be extinguished by this Order approximately 5 metres north of the north-eastern corner of the curtilage of the said 3, Thurne Way, Brickhill at OSGR TL 0572/5318 shown as Point B on the attached map then running in a generally south-westerly, north-westerly and westerly direction for 287 metres to a point where it has a junction with that part of Public Bridleway numbered 23 in the Parish of Brickhill to be retained approximately 9 metres west of the western margin of the public road "Ashmead Road" at OSGR TL 0549/5324 shown as Point C on the attached map.

The Definitive Statement records no information in respect of the width for the said Public Bridleway. For the avoidance of doubt it is intended to stop up the length of Public Bridleway described above in its entirety.

I certify that this is a true copy of the Order as it was when it was:

**MADE BY
BEDFORD BOROUGH COUNCIL**

Signed: *Georgia McQuade*

Dated: *3 JUNE 2020*

PART 2

DESCRIPTION OF SITE OF NEW PATH OR WAY

(i) A length of Public Footpath in the Parish of Brickhill commencing from a point where it has a junction with that part of Public Footpath numbered 37 in the Parish of Brickhill to be retained approximately 8 metres south-south-west of the western corner of the curtilage of the property 3, Thurne Way, Brickhill at Ordnance Survey Grid Reference (OSGR) TL 0570/5314 shown as Point E on the attached map then running in a generally northerly and east-north-easterly direction for 65 metres to a point where it has a junction with that part of the Public Bridleway to be created by this Order approximately 18 metres north of the north-eastern corner of the curtilage of the said 3, Thurne Way, Brickhill at OSGR TL 0573/5319 shown as Point D on the attached map.

The new length of the Public Footpath described above shall occupy the width of the pathway as surveyed by Ordnance Survey and shown on the attached map.

(ii) A length of Public Bridleway in the Parish of Brickhill commencing from a point where it has a junction with those parts of Public Bridleway numbered 23 and Public Footpath numbered 19 in the Parish of Brickhill to be retained on the western side of the bridge at Ordnance Survey Grid Reference (OSGR) TL 0581/5323 shown as Point A on the attached map then running in a generally south-westerly direction for 100 metres to a point where it has a junction with that part of the Public Footpath to be created by this Order approximately 18 metres north of the north-eastern corner of the curtilage of the said 3, Thurne Way, Brickhill at OSGR TL 0573/5319 shown as Point D on the attached map then running in a generally north-north-westerly, west-south-westerly, west-north-westerly, south-south-westerly and westerly direction for 299 metres to a point where it has a junction with that part of Public Bridleway numbered 23 in the Parish of Brickhill to be retained approximately 9 metres west of the western margin of the public road "Ashmead Road" at OSGR TL 0549/5324 shown as Point C on the attached map.

The new length of Public Bridleway described above shall have a width of 4.0 (four) metres throughout.

AUTHORITY FOR EXECUTION		
COUNCIL/COMMITTEE	MINUTE No.	DATE
DELEGATED POWER Chris Pettifer	By Whom Exercised CP	DATE 8/3/20
	OFFICERS INITIALS	DATE
ORIGINATED AND CHECKED BY	AQ	6/3/20
APPROVED BY	MG	17/4/20

I certify that this is a true copy of the Order
as it was when it was:


MADE BY
BEDFORD BOROUGH COUNCIL

Signed: *Georgia McQuade*

Dated: 3 JUNE 2020

BEDFORD BOROUGH COUNCIL (BRICKHILL: PART OF FOOTPATH No.19 AND PART OF BRIDLEWAY No. 23) PUBLIC PATH DIVERSION ORDER 2020

Case Reference: HAD 104 BRI Drawn by: GEM 7 April 2020
HA 1980 Section 119



SCALE: 1:1,250 Centroid of Area of Interest TL 05153

Public Footpath to be Extinguished E-B

Alternative Footpath to be Created E-D

Public Footpath to be Retained

Public Bridleway to be Extinguished A-B-C

Public Bridleway to be Created A-D-C

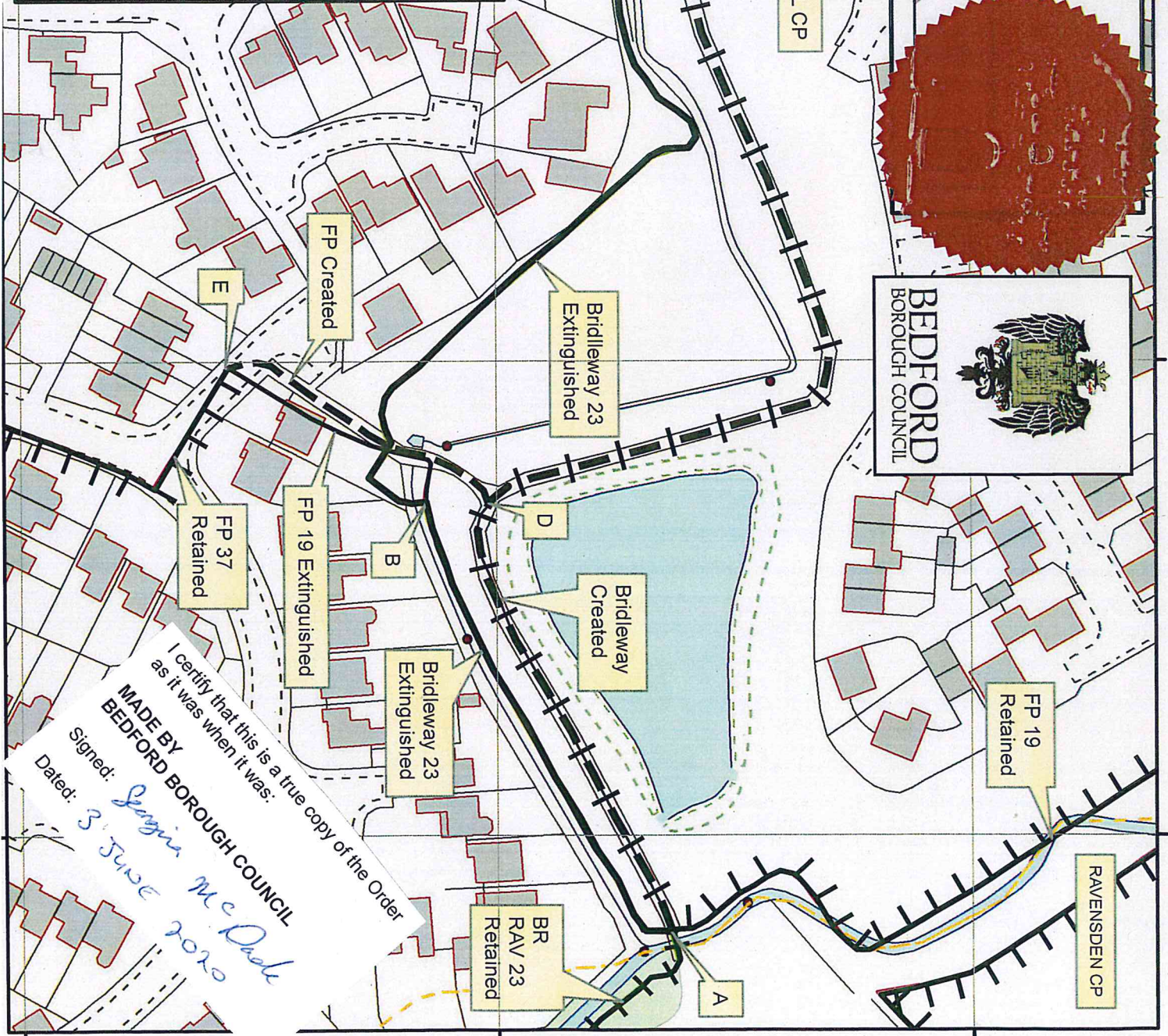
Public Bridleway to be Retained

Public Footpath to be Retained

Public Bridleway to be Retained

Produced by Bedford Borough Council.
Based on Ordnance Survey mapping © Crown Copyright.
All rights reserved.
2020 - OS Licence No.100049028.
Unauthorised reproduction infringes Crown Copyright
and may lead to prosecution or civil proceedings.

N



I certify that this is a true copy of the Order as it was when it was.

MADE BY BEDFORD BOROUGH COUNCIL

Signed: *Suzie Mc Cook*

Dated: *3 June 2020*