

506200 506300 506400 506500 506600

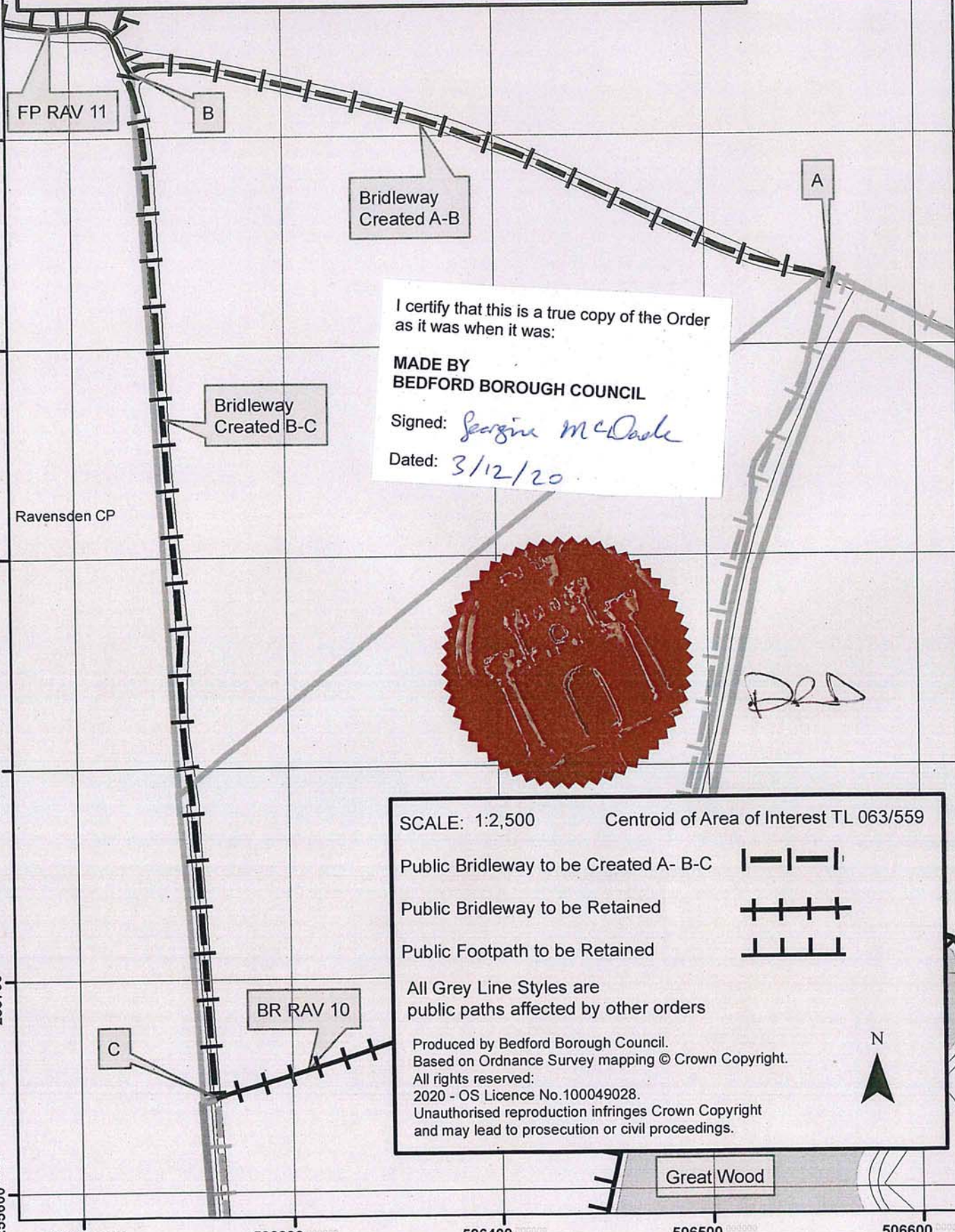
BEDFORD BOROUGH COUNCIL (RAVENS DEN: BRIDLEWAY AT BROOK FARM) PUBLIC PATH CREATION ORDER 2020

Case Reference: HAD 055F RAV Drawn by: MJG 17 November 2020
HA 1980 Section 26



256200
256100
256000
255900
255800
255700
255600

063550
063500
063450
063400
063350
063300
063250
063200
063150
063100
063050
063000
062950
062900
062850
062800
062750
062700
062650
062600
062550
062500
062450
062400
062350
062300
062250
062200
062150
062100
062050
062000





I certify that this is a true copy of the Order as it was when it was:
**MADE BY
BEDFORD BOROUGH COUNCIL**
Signed: *Seorgine McDoole*
Dated: *3/12/20*




DRD

SCALE: 1:2,500 Centroid of Area of Interest TL 063/559

Public Bridleway to be Created A- B-C 

Public Bridleway to be Retained 

Public Footpath to be Retained 

All Grey Line Styles are public paths affected by other orders

Produced by Bedford Borough Council.
Based on Ordnance Survey mapping © Crown Copyright.
All rights reserved:
2020 - OS Licence No.100049028.
Unauthorised reproduction infringes Crown Copyright and may lead to prosecution or civil proceedings.



506200 506300 506400 506500 506600