

506300

506400

506500

506600

506700

**BEDFORD BOROUGH COUNCIL  
 (RAVENS DEN: PARTS OF FOOTPATH Nos. 8 AND 9)  
 PUBLIC PATH EXTINGUISHMENT ORDER 2020**

Case Reference: HAD 055F RAV Drawn by: MJG 17 November 2020  
 HA 1980 Section 118



**BEDFORD  
 BOROUGH COUNCIL.**

2556100

2556100

2556000

2556000

2559000

2559000

2558000

2558000

2557000

2557000

2556000

2556000

506300

506400

506500

506600

506700

2555000


I certify that this is a true copy of the Order  
 as it was when it was:

**MADE BY  
 BEDFORD BOROUGH COUNCIL**

Signed: *Georgina McQuade*

Dated: *3/12/20*

*DR*



BR RAV 10

BR RAV 40

Great Wood

FP RAV 9


FP RAV 8


FP Ravensden 9  
 Extinguished B-C


FP Ravensden 8  
 Extinguished A-B

BR RAV 42

SCALE: 1:2,500 Centroid of Area of Interest TL 065/558

Public Footpath to be Extinguished A- B-C 

Bridleway Unaffected by this Order 

Footpath Unaffected by this Order 

Produced by Bedford Borough Council.  
 Based on Ordnance Survey mapping © Crown Copyright.  
 All rights reserved:  
 2020 - OS Licence No.100049028.  
 Unauthorised reproduction infringes Crown Copyright  
 and may lead to prosecution or civil proceedings.

N 