

PUBLIC PATH EXTINGUISHMENT ORDER

HIGHWAYS ACT 1980

BEDFORD BOROUGH COUNCIL

**BEDFORD BOROUGH COUNCIL (RAVENS DEN: PARTS OF FOOTPATH Nos. 8 AND 9)
PUBLIC PATH EXTINGUISHMENT ORDER 2020**

This Order is made by the Bedford Borough Council ("the Authority") under Section 118 of the Highways Act 1980 ("the 1980 Act") because it appears to the Authority that the footpaths described in paragraph 1 below are not needed for public use.

BY THIS ORDER:

1. The public right of way over the land situated to the north of "Great Wood" in the parish of Ravensden and shown by a bold continuous line between points A-B-C on the map attached to this Order and described in the Schedule to this Order shall be extinguished after 14 (fourteen) days from the date of confirmation of this Order.
2. Notwithstanding paragraph 1 of this Order statutory undertakers shall have the same rights over the land referred to in paragraph 1 above, in respect of their apparatus under, in, upon, over, along or across the said land as they had immediately before the date of confirmation of this Order.
3. This order may be cited as the, "Bedford Borough Council (Ravensden: Parts of Footpath Nos. 8 and 9) Public Path Extinguishment Order 2020".

In witness whereof
THE COMMON SEAL OF
THE BEDFORD BOROUGH COUNCIL

was hereunto affixed this 2 day of DECEMBER 2020
in the presence of:

I certify that this is a true copy of the Order
as it was when it was:

**MADE BY
BEDFORD BOROUGH COUNCIL**

Signed: *Georgina McQuade*

Dated: *3/12/20*

Authorised Signatory:

David Doorne
DAVID DOORNE
Team Leader (GPP&L)
(Solicitor)



SCHEDULE

DESCRIPTION OF PATHS OR WAYS TO BE EXTINGUISHED

- (i) That part of Public Footpath number 8 Ravensden that commences from a point where it has a junction with that part of Public Bridleway number 42 Ravensden to be extinguished by the, "*Bedford Borough Council (Ravensden: Part of Bridleway No. 42 and Parts of Footpath Nos. 8 and 11) Public Path Diversion Order 2020*" approximately 300 metres north of "Great Wood" at Ordnance Survey Grid Reference (OSGR) TL 0665/5598 shown as Point A on the attached map then running a generally west-north-westerly direction for 109 metres to a point where it has a junction with that part of Public Footpath number 9 Ravensden to be extinguished by this order approximately 340 metres north of "Great Wood" at OSGR TL 0655/5603 shown as Point B on the attached map.

The Definitive Statement records widths of approximately 6 (six) feet and 12 (twelve) feet for various sections of Public Footpath number 8 Ravensden. These sections are not well defined and cannot be conclusively attributed to the path described above. For the avoidance of doubt the intention of the order is to extinguish the length of Public Footpath described above in its entirety.

- (ii) That part of Public Footpath number 9 Ravensden that commences from a point where it has a junction with that part of Public Footpath number 8 Ravensden to be extinguished by this order approximately 340 metres north of "Great Wood" at Ordnance Survey Grid Reference (OSGR) TL 0665/5603 shown as Point B on the attached map then running a generally south-south-westerly direction for 361 metres to a point where it has a junction with that part of Public Footpath number 9 Ravensden to be retained adjacent to the north-western corner of "Great Wood" at OSGR TL 0647/5568 shown as Point C on the attached map.

The Definitive Statement records a width of 1 (one) foot for a section of Public Footpath number 9 Ravensden. This section is not well defined and cannot be conclusively attributed to the path described above. For the avoidance of doubt the intention of the order is to extinguish the length of Public Footpath described above in its entirety.

AUTHORITY FOR EXECUTION		
COUNCIL/COMMITTEE	MINUTE No.	DATE
DELEGATED POWER Chief Officer	By Whom Exercised	DATE
	MA	13/11/20
	OFFICERS INITIALS	DATE
ORIGINATED AND CHECKED BY	MJG	17/11/20
APPROVED BY	AQ	20/11/20

I certify that this is a true copy of the Order as it was when it was:

**MADE BY
BEDFORD BOROUGH COUNCIL**

Signed: *Georgina McDoole*

Dated: *3/12/20*

506300

506400

506500

506600

506700

**BEDFORD BOROUGH COUNCIL
 (RAVENS DEN: PARTS OF FOOTPATH Nos. 8 AND 9)
 PUBLIC PATH EXTINGUISHMENT ORDER 2020**

Case Reference: HAD 055F RAV Drawn by: MJG 17 November 2020
 HA 1980 Section 118



256100

256100

256000

256000

255900

255900

255800

255800

255700

255700

255600

255600

506300

506400

506500

506600

506700

255500


I certify that this is a true copy of the Order as it was when it was:

MADE BY
 BEDFORD BOROUGH COUNCIL

Signed: *Georgina McQuade*

Dated: *3/12/20*

DR



BR RAV 10

BR RAV 40

Great Wood

FP RAV 9


FP Ravensden 9
 Extinguished B-C


FP Ravensden 8
 Extinguished A-B


BR RAV 42

FP RAV 8

SCALE: 1:2,500 Centroid of Area of Interest TL 065/558

Public Footpath to be Extinguished A- B-C 

Bridleway Unaffected by this Order 

Footpath Unaffected by this Order 

Produced by Bedford Borough Council.
 Based on Ordnance Survey mapping © Crown Copyright.
 All rights reserved:
 2020 - OS Licence No.100049028.
 Unauthorised reproduction infringes Crown Copyright
 and may lead to prosecution or civil proceedings.

N 