

**ANTI-SOCIAL BEHAVIOUR, CRIME AND POLICING ACT 2014**

**SECTION 59  
PUBLIC SPACES PROTECTION ORDER**

**THE BEDFORD BOROUGH COUNCIL**

**EXTENSION OF THE  
DOG CONTROL PUBLIC SPACES PROTECTION ORDER 2016  
AS VARIED**

---

The Bedford Borough Council Dog Control Public Spaces Protection Order 2016 ("the 2016 Order") was made by the Bedford Borough Council ("the Council") on 27<sup>th</sup> July 2016 and was varied as follows:

1. from 22<sup>nd</sup> November 2017 to add restricted areas; and
2. from 20<sup>th</sup> April 2018 to remove any discount for early payment of a fixed penalty notice.
3. from 27<sup>th</sup> July 2019 to extend the term of the order to 26<sup>th</sup> July 2022

The 2016 Order, as varied, is hereby further varied by

- (a) adding further areas detailed in part 2 of Schedule 1 and part 2 of Schedule 2 which are subject to the restrictions detailed below; and
- (b) extending the term of the 2016 Order, as varied from 27<sup>th</sup> July 2022 to 26<sup>th</sup> July 2025

in each case because the Council is satisfied on reasonable grounds that activities of the nature specified in the restrictions below have been carried out, or are likely to be carried out in a public place in the administrative area of the Council and:

- Are having a detrimental effect on the quality of life of those in the locality, or
- It is likely that those activities will be carried out in a public place within that area that will have such an effect
- The effect or likely effect of those activities is or will be persistent or continuing in nature, and
- Are such as to justify the restrictions to be imposed.

**THE DOG CONTROL AREAS**

The 2016 Order came into force from 27<sup>th</sup> July 2016 and, as varied, applies the restrictions listed below to:

- (i) all land in a public place within the administrative area of the Council as specified below in respect of restrictions a)iii and a)iv; and
- (ii) those sites detailed in parts 1 and 2 of Schedule 1 in respect of restriction a)i; and
- (iii) those sites detailed in parts 1 and 2 of Schedule 2 of this Order in respect of restriction a)ii

**a) RESTRICTIONS**

**i. Dogs Exclusion: (applies to those sites listed in Schedule 1)**

A person in charge of a dog shall be guilty of an offence if, at any time, he takes the dog onto, or permits the dog to enter or to remain on, any land detailed in Schedule 1 below.

**ii. Dogs on Leads: (applies to those sites listed in Schedule 2)**

A person in charge of a dog shall be guilty of an offence if, at any time, (during the period specified in the schedule if stated), on land detailed in Schedule 2 below he does not keep the dog on a lead.

**iii. Dogs on Leads by Direction: (applies to any part of the administrative area of the Borough)**

A person in charge of a dog shall be guilty of an offence if, at any time, on land in a public place within the administrative area of the Council he does not comply with a direction given to him by an authorised officer to put and keep the dog on a lead, for such duration and in such manner as specified by the authorised officer.

**iv. Fouling of Land by Dogs: (applies to any part of the administrative area of the Borough)**

If a dog defecates at any time on land in a public place within the administrative area of the Council and a person who is in charge of the dog at the time fails to remove the faeces from the land forthwith, that person shall be guilty of an offence unless

- a) he has reasonable excuse for failing to do so;
- or
- b) the owner, occupier or other person or authority having control of the land has consented (generally or specifically) to his failing to do so.

Nothing in the restrictions set out at (i), (ii) (iii) and (iv) above shall apply to a person who:

- a) Is registered as a blind person in a register compiled under section 29 of the National Assistance Act 1948, where the offence is in relation to a dog upon which that person relies and which has been trained by a prescribed charity for assistance.

or:

- b) A person with a disability affecting their mobility, manual dexterity or ability to lift, carry or move everyday objects in relation to a dog upon which that person relies and which has been trained by a prescribed charity for assistance.

For the purpose of this Order –

- "Public place" means any place to which the public or any section of the public has access, on payment or otherwise, as of right or by virtue of express or implied permission
- A person who habitually has a dog in his possession shall be taken to be in charge of the dog at any time unless at that time some other person is in charge of the dog;
- Placing the faeces in a receptacle on the land which is provided for the purpose, or for the disposal of waste, shall be sufficient removal from the land;
- Being unaware of the defecation (whether by reason of not being in the vicinity or otherwise), or not having a device for or other suitable means of removing the faeces shall not be a reasonable excuse for failing to remove the faeces
- "Authorised officer" means an employee, partnership agency or contractor of the Council who is authorised in writing by the Council for the purposes of giving directions under the Order.
- Each of the following is a "prescribed charity" -
  - Dogs for the Disabled (registered charity number 700454)
  - Support Dogs Limited (registered charity number 1088281)
  - Canine Partners for Independence (registered charity number (803680)

**b) PERIOD FOR WHICH THE ORDER HAS EFFECT**

The 2016 Order ,as varied, is extended from 27<sup>th</sup> July 2022 to 26<sup>th</sup> July 2025.

At any point before the expiry of the aforementioned extended period the Council can review and vary the terms of the Order. As well as varying the Order the Council can also seek to discharge it at any time, subject to there being reasonable grounds to support such a decision.

c) WHAT HAPPENS IF YOU FAIL TO COMPLY WITH THIS ORDER?

Section 67 Anti-Social Behaviour, Crime and Policing Act 2014 states:

- 1) It is an offence for a person without reasonable excuse:
  - a) To do anything that the person is prohibited from doing by a public spaces protection order, or
  - b) To fail to comply with a requirement to which a person is subject under a public spaces protection order.
- 2) A person guilty of an offence under this section is liable on summary conviction to a fine not exceeding level 3 on the standard scale.
- 3) A person does not commit an offence under this section by failing to comply with a prohibition or requirement that the local authority did not have power to include in the public spaces protection order.

FIXED PENALTY

An authorised officer may issue a fixed penalty notice to anyone he or she believes has committed an offence. You will have 14 days to pay the fixed penalty of £75. If you pay the fixed penalty within 14 days you will not be prosecuted.

APPEALS

Any challenge to this Order must be made in the High Court by an interested person within six weeks of it being made. An interested person is someone who lives in, regularly works in, or visits the restricted area. This means that only those who are directly affected by the restrictions have the power to challenge. The right to challenge also exists where an order is varied by the Council.

Interested persons can challenge the validity of this Order on two grounds, (i) that the Council does not have the power to make the Order or to include particular prohibitions or requirements; or (ii) that one of the requirements of the legislation has not been complied with.

When an application is made the High Court can decide to suspend the operation of the Order pending the Court's decision, in part or in totality. The High Court has the ability to uphold the Order, quash it, or vary it.

Dated: ..... 21st July 2022 .....

The Common Seal of Bedford Borough Council was hereto affixed in the presence of



Signed: ..... *David Doorne* .....

Authorised Officer  
**DAVID DOORNE**  
Team Leader (GPP&L)  
(Solicitor)



## SCHEDULE 1

### (EXCLUSION OF DOGS)

#### PART 1 (EXISTING RESTRICTED AREAS)

From 27<sup>th</sup> July 2022 to 26<sup>th</sup> July 2025 the restriction in paragraph a) i of this Order continues to apply to all land described below and detailed on the plans attached in relation to each of those areas:

| Location                         | Area                      | Ward/Parish         |
|----------------------------------|---------------------------|---------------------|
| Memorial Lane                    | Play Area                 | Bletsoe             |
| Francis Groves Close             | Play Area                 | Brickhill           |
| Tyne Crescent Play Area          | Play Area                 | Brickhill           |
| Markham Rise                     | Play Area                 | Brickhill           |
| Owls Park, Ashmead Road          | Play Area                 | Brickhill           |
| Toddler park, Grenadier Close    | Play Area                 | Brickhill           |
| Tydeman Close                    | Play Area                 | Brickhill           |
| Crispin Drive                    | Play Area                 | Brickhill           |
| Browning Close                   | Play Area                 | Bromham & Biddenham |
| Howkin Close                     | Play Area                 | Bromham & Biddenham |
| Chestnut Avenue                  | Play Area                 | Bromham & Biddenham |
| Molivers Lane                    | Play Area                 | Bromham & Biddenham |
| Holt Row                         | Play Area                 | Castle              |
| Priory (Greyfriars)              | Play Area                 | Castle              |
| Russell Park                     | Play Area                 | Castle              |
| Sovereign's Quay                 | Play Area                 | Castle              |
| St Leonards Multi use games Area | Multi Use Games Area      | Cauldwell           |
| Althorpe Street                  | Play Area                 | Cauldwell           |
| Dorsey Drive                     | Multi Use Games Area      | Cauldwell           |
| Faraday Square                   | Play Area                 | Cauldwell           |
| Faraday Square                   | Multi Use Games Area      | Cauldwell           |
| Mowbray Road                     | Play Area                 | Cauldwell           |
| Moor Lane                        | Games Area and Skate park | Cauldwell           |
| Offa Road                        | Play Area                 | Cauldwell           |
| Offa Road                        | Multi Use Games Area      | Cauldwell           |
| Clapham Folly                    | Play Area                 | Clapham             |
| Clapham Folly                    | Multi Use Games Area      | Clapham             |
| Clapham Folly (The Glebe)        | Play Area                 | Clapham             |
| Clapham Folly (Fox Close)        | Play Area                 | Clapham             |
| King George Playing Field        | Playing Field             | Clapham             |
| Bedford Park (West)              | Play Area                 | De Parys            |
| Bedford Park (East)              | Play Area                 | De Parys            |
| Bedford Park                     | Youth Zone                | De Parys            |
| Beauvais Square, New Cardington  | Play Area                 | Eastcotts           |
| Chamberlain Way, New Cardington  | Play Area                 | Eastcotts           |
| Miller Road                      | Play Area                 | Elstow              |
| Titchfield Drive                 | Play Area                 | Elstow              |
| Whitby Way                       | Play Area                 | Elstow              |
| Birse Green                      | Play Area                 | Goldington          |



|   |                        |                       |
|---|------------------------|-----------------------|
| Ettrick Drive                             | Play Area              | Goldington            |
| Downside                                  | Play Area              | Goldington            |
| Goldington Green                          | Senior Play Area       | Goldington            |
| Goldington Green                          | Junior Play Area       | Goldington            |
| Goldington Green                          | Multi Use Games Area   | Goldington            |
| Milburn Road                              | Play Area              | Goldington            |
| Saxon Grange                              | Multi Use Games Area   | Goldington            |
| Saxon Grange                              | Senior Play Area       | Goldington            |
| Saxon Grange                              | Play Area (1)          | Goldington            |
| Saxon Grange                              | Junior Play Area       | Goldington            |
| Saxon Grange                              | Play Area (2)          | Goldington            |
| Poppyfields                               | Play Area (1)          | Goldington            |
| Poppyfields                               | Play Area (2)          | Goldington            |
| Joyce Close                               | Play Area              | Goldington            |
| Fiona Way                                 | Play Area              | Goldington            |
| Primrose Fields (opposite number 15)      | Play Area              | Goldington            |
| Primrose Fields Area 3                    | Play Area              | Goldington            |
| Asgard Drive                              | Play Area (1)          | Great Barford         |
| Asgard Drive                              | Play Area (2)          | Great Barford         |
| Asgard Drive                              | Basket Ball Court      | Great Barford         |
| Tolkien Close                             | Play Area              | Great Barford         |
| Embla Close                               | Play Area              | Great Barford         |
| Great Barford Playing Field               | Playing Field          | Great Barford         |
| Jubilee                                   | Play Area              | Great Barford         |
| Clapham Road                              | Play Area              | Harpur                |
| Harrold Odell Country Park                | Play Area (near café)  | Harrold               |
| Harrold Odell Country Park                | Play Area              | Harrold               |
| Malakand Road                             | Play Area              | Kempston Central East |
| Redwald Close                             | Play Area              | Kempston Central East |
| The Pitts Junior                          | Play Area              | Kempston Central East |
| St John's Street                          | Play Area              | Kempston Central East |
| Hillgrounds Road                          | Play Area              | Kempston North        |
| Addison Howard Park                       | Basketball Area        | Kempston North        |
| Addison Howard Park                       | Play Area              | Kempston North        |
| Oak Croft                                 | Play Area              | Kempston Rural        |
| Great Portway                             | Play Area              | Kempston Rural        |
| Little Portway                            | Play Area              | Kempston Rural        |
| Greenkeepers Park (near Saxon Way Way)    | Play Area              | Kempston Rural        |
| Greenkeepers Park (near River Great Ouse) | Play Area              | Kempston Rural        |
| Watford Grove, Kempston                   | Play Area              | Kempston Rural        |
| Forvague Mead, Kempston                   | Play Area              | Kempston Rural        |
| Wood End Road, Kempston                   | Play Area              | Kempston Rural        |
| Lovat Walk                                | Play Area              | Kempston South        |
| Beech Walk                                | Play Area              | Kempston South        |
| The Almonds                               | Play Area              | Kempston South        |
| Southfields                               | Play Area              | Kempston South        |
| Southfields                               | Multi Use Games Area & | Kempston South        |
| Balliol Road                              | Multi Use Games Area   | Kempston West         |
| Balliol Road                              | Play Area              | Kempston West         |
| Alburgh Close                             | Play Area              | Kingsbrook            |
| Duchess Road                              | Play Area              | Kingsbrook            |
| Jubilee Park                              | Multi Use Games Area   | Kingsbrook            |
| Jubilee Park                              | Play Area (1)          | Kingsbrook            |

|   |                      |               |
|---|----------------------|---------------|
| Jubilee Park                              | Play Area (2)        | Kingsbrook    |
| Jubilee Park                              | Basketball Area      | Kingsbrook    |
| Jubilee Park (Cottril Way)                | Play Area            | Kingsbrook    |
| Lily Close                                | Play Area            | Kingsbrook    |
| Kathie Road                               | Play Area            | Kingsbrook    |
| Acord Way                                 | Play Area            | Kingsbrook    |
| Radwell Road, Milton Ernest               | Playing Field        | Milton Ernest |
| Aylesbury Road                            | Play Area            | Newnham       |
| Cartmel Priory                            | Play Area            | Newnham       |
| Priory Park Country Park                  | Play Area            | Newnham       |
| Belvoir Walk                              | Play Area            | Putnoe        |
| Mowsbury Park                             | Basketball Area      | Putnoe        |
| Mowsbury Park                             | Play Area (1)        | Putnoe        |
| Mowsbury Park                             | BMX Area             | Putnoe        |
| Mowsbury Park                             | Play Area (2)        | Putnoe        |
| Mowsbury Park                             | Play Area (2)        | Putnoe        |
| Allens Park                               | Play and Multi Use   | Queens Park   |
| The Snipe                                 | BMX Area             | Queens Park   |
| The Snipe                                 | Multi Use Games Area | Queens Park   |
| Westbourne Gardens                        | Play Area            | Queens Park   |
| Westbourne Gardens                        | Multi Use Games Area | Queens Park   |
| Henley Road                               | Play Area x 3        | Queens Park   |
| Playing Field, Stevington                 | Play Area            | Stevington    |
| Recreation Ground, Turvey                 | Play Area            | Turvey        |
| Priory Close, Turvey                      | Play Area            | Turvey        |
| Jubilee Field                             | Playing Field        | Wilshamstead  |
| Kingfisher                                | Play Area            | Wilshamstead  |
| Whitworth                                 | Play Area            | Wilshamstead  |
| Wixams Village Lake                       | Play Area            | Wilshamstead  |
| Kingfisher Road, Wixams (additional area) | Play Area            | Wilshamstead  |
| Green Lane, Wixams                        | Play Area            | Wilshamstead  |
| Green Lane, Wixams                        | 3G Sports Pitch      | Wilshamstead  |
| The Waterfront, Lakeside Way, Wixams      | Play Area            | Wilshamstead  |
| Dane Lane, Wixams                         | Play Area            | Wilshamstead  |
| Pheasant Grove, Wixams                    | Play Area            | Wilshamstead  |
| Wootton Recreation Ground                 | Recreation Ground    | Wootton       |
| Memorial Hall                             | Play Area            | Wootton       |

## SCHEDULE 2

### (THE KEEPING OF DOGS ON LEADS)

#### PART 1 (EXISTING RESTRICTED AREAS)

From 27<sup>th</sup> July 2022 to 26<sup>th</sup> July 2025 the restriction in paragraph a) ii of this Order continues to apply to all land described below and detailed on the plans attached in relation to each of those areas:

| <b>Location</b>                       | <b>Area</b>              | <b>Ward/Parish</b>  |
|---------------------------------------|--------------------------|---------------------|
| Biddenham Pavilion                    | Sports Field and Grounds | Bromham & Biddenham |
| Bedford Town Centre                   | Town Centre              | Castle              |
| Foster Hill Road Cemetery             | Cemetery                 | De Parys            |
| Chapel Field                          | Open Space               | Great Barford       |
| Dothans Close                         | Open Space               | Great Barford       |
| Pyms Close                            | Open Space               | Great Barford       |
| Willoughby Close                      | Open Space (1)           | Great Barford       |
| Willoughby Close                      | Open Space (2)           | Great Barford       |
| Land known as Village Green No.27     | Village Green            | Great Barford       |
| All Saints Church & Cemetery          | Church & Cemetery        | Great Barford       |
| Norse Road Cemetery                   | Cemetery                 | Great Barford       |
| High Road Cemetery                    | Cemetery                 | Kempston Rural      |
| Pavenham                              | Playing Field            | Oakley              |
| St Peters Church, Pavenham            | Churchyard               | Oakley              |
| St Mary the Virgin Church, Stevington | Churchyard               | Oakley              |
| Wilstead Allotments                   | Allotments               | Wilshamstead        |
| All Saints Church & Grounds           | Church & Grounds         | Wilshamstead        |





Issued by Bedford Borough Council. Prepared by Bedford Borough Council. Based on Ordnance Survey mapping. © Crown copyright. All rights reserved. No part of this publication may be reproduced, stored in a retrieval system, or transmitted in any form or by any means, electronic, mechanical, photocopying, recording, or by any information storage and retrieval system, without the prior written permission of Bedford Borough Council. Unauthorised reproduction is illegal. Crown copyright and may lead to prosecution or civil proceedings.


Dogs are **not permitted** to foul anywhere within the Borough of Bedford



Dogs must be put on a lead when directed by an authorised officer within the Borough of Bedford



Key for maps:



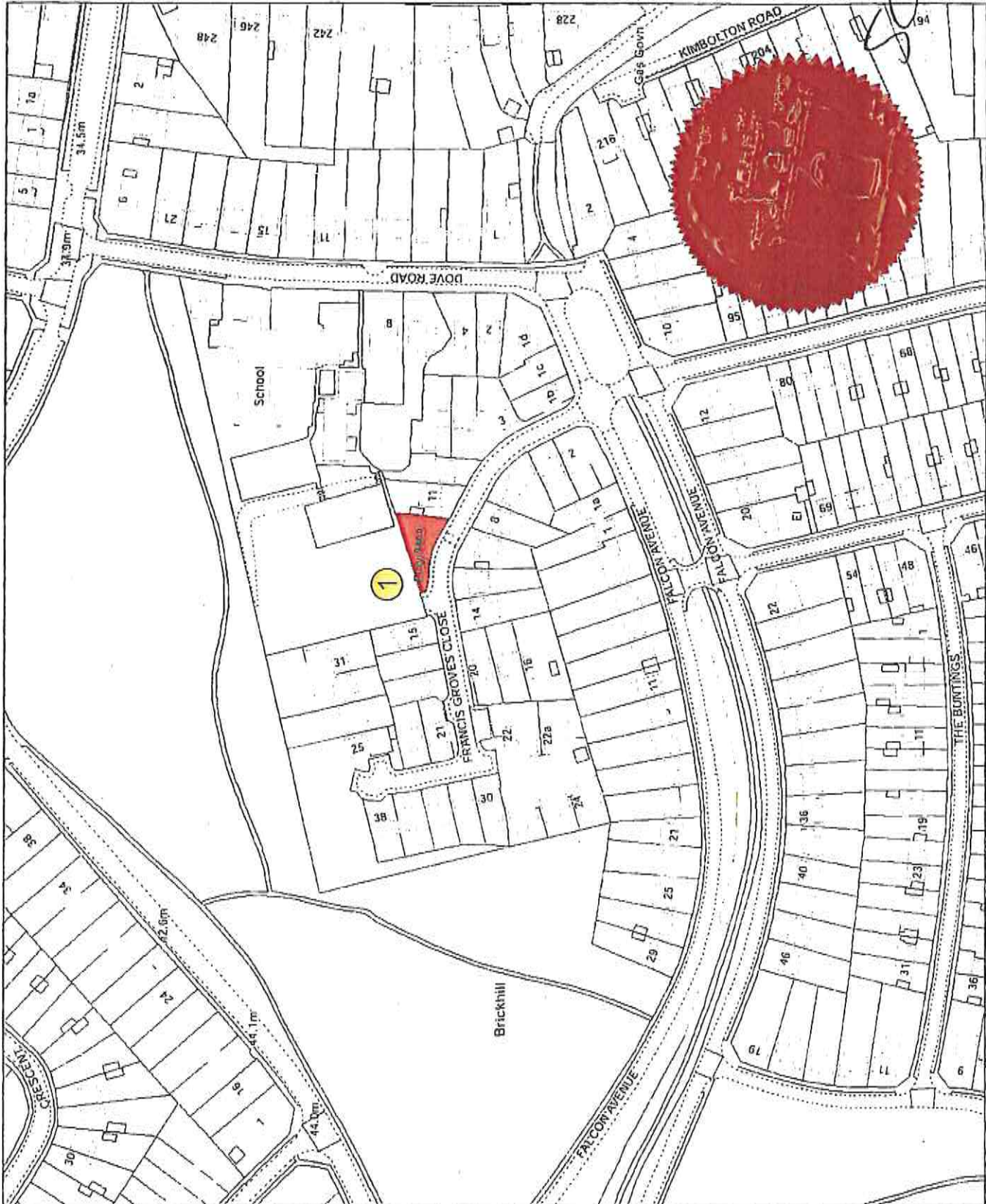
Ward/ Location

BRICKHILL WARD  
1) FRANCIS GROVES CLOSE PLAY AREA

*[Handwritten signatures]*

- Public Space Protection Orders (PSPOs)
- The Anti-social Behaviour, Crime and Policing Act 2014

Scale on A4L : 1:2,000  
Date: 25/02/2016







Produced by Bedford Borough Council. Based on Ordnance Survey mapping © Crown copyright. All rights reserved. OS Licence No. 100010053. Unauthorised reproduction infringes Crown copyright. It may result in prosecution or civil proceedings.

Dogs are **not permitted** to **foul anywhere** within the Borough of Bedford



Dogs **must** be put on a lead when **directed** by an **authorised** officer within the Borough of Bedford



Key for maps:



Ward/ Location

BRICKHILL WARD

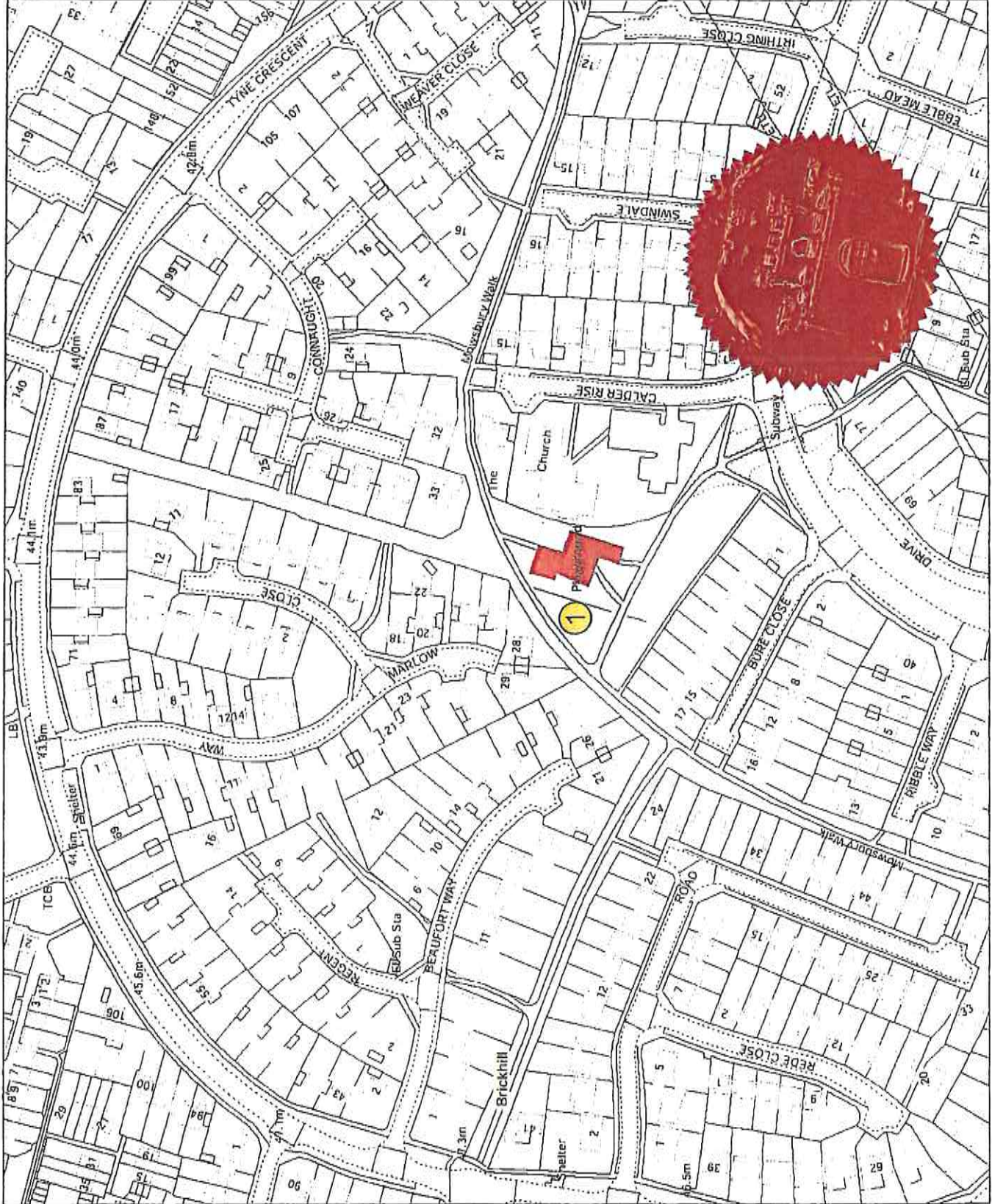
1) TYNE CRESCENT PLAY AREA

*Handwritten signature*

- Public Space Protection Orders (PSPOs)
- The Anti-social Behaviour, Crime and Policing Act 2014

N

Scale on A4L: 1:2,000  
Date: 25/02/2016







Prepared by Bedford Borough Council. Based on Ordnance Survey mapping © Crown Copyright. All rights reserved. Ordnance Survey Licence No. 100019200. Unauthorised reproduction infringes Crown Copyright and may lead to prosecution or civil proceedings.


Dogs are **not permitted** to foul anywhere within the Borough of Bedford



Dogs must be put on a lead when directed by an authorised officer within the Borough of Bedford



Key for maps:



Ward/ Location  
BROMHAM AND  
BIDDENHAM WARD

1) BROWNING CLOSE  
PLAY AREA

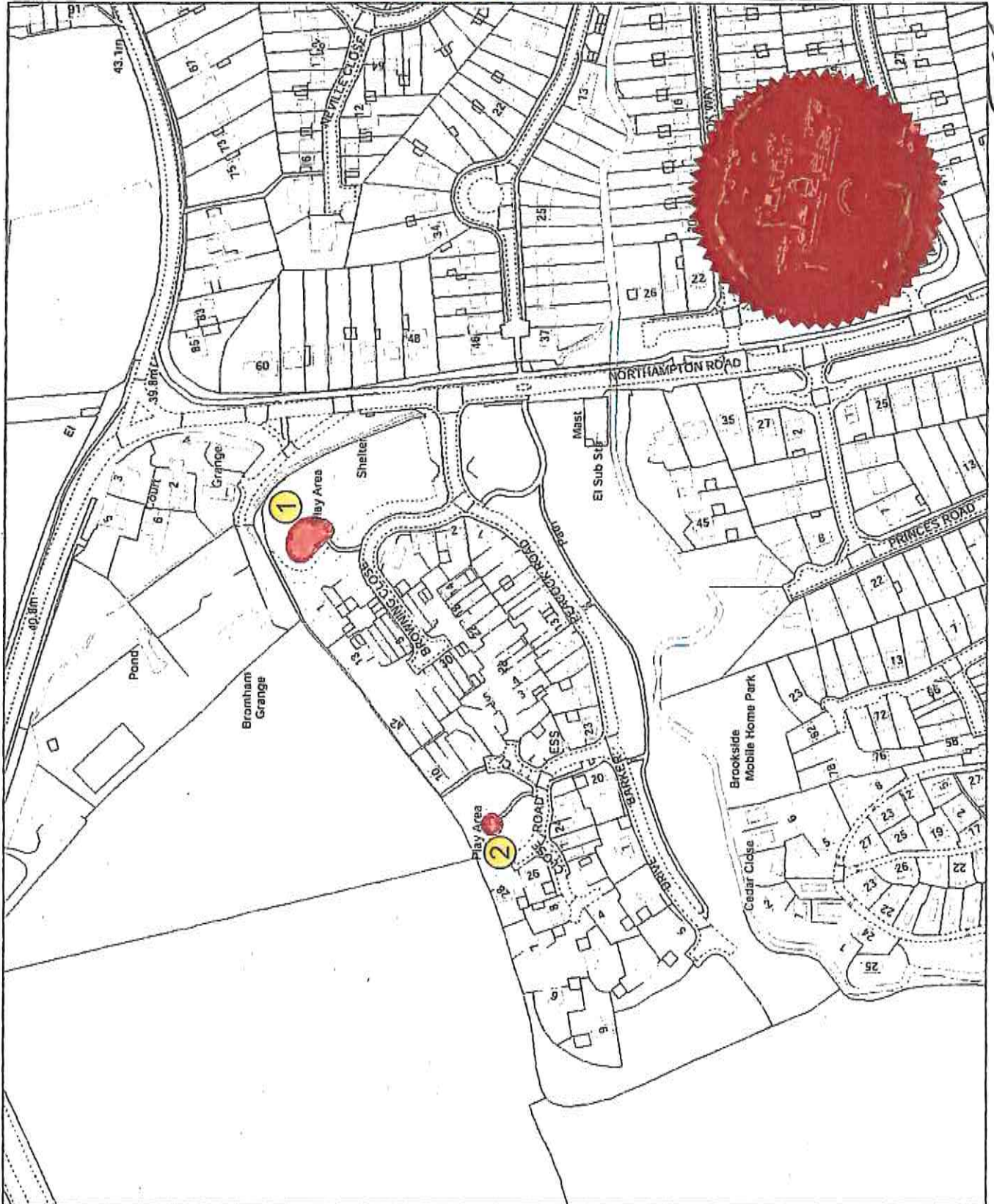
2) HOWKIN CLOSE PLAY  
AREA

*[Handwritten signature]*

Public Space Protection  
Orders (PSPOs)  
The Anti-social  
Behaviour, Crime and  
Policing Act 2014

N

Scale A4L: 1:2,500  
Date: 20/06/2016








Produced by Bedford Borough Council, based on Ordnance Survey mapping © Crown Copyright. All rights reserved. OS Licence No. 100046028. Unauthorised reproduction of this map is prohibited and may be a criminal offence.

**Dogs are not permitted to foul anywhere within the Borough of Bedford**



**Dogs must be put on a lead when directed by an authorised officer within the Borough of Bedford**



Key for maps:

**Dogs Excluded**



**Dogs must be kept on a lead**



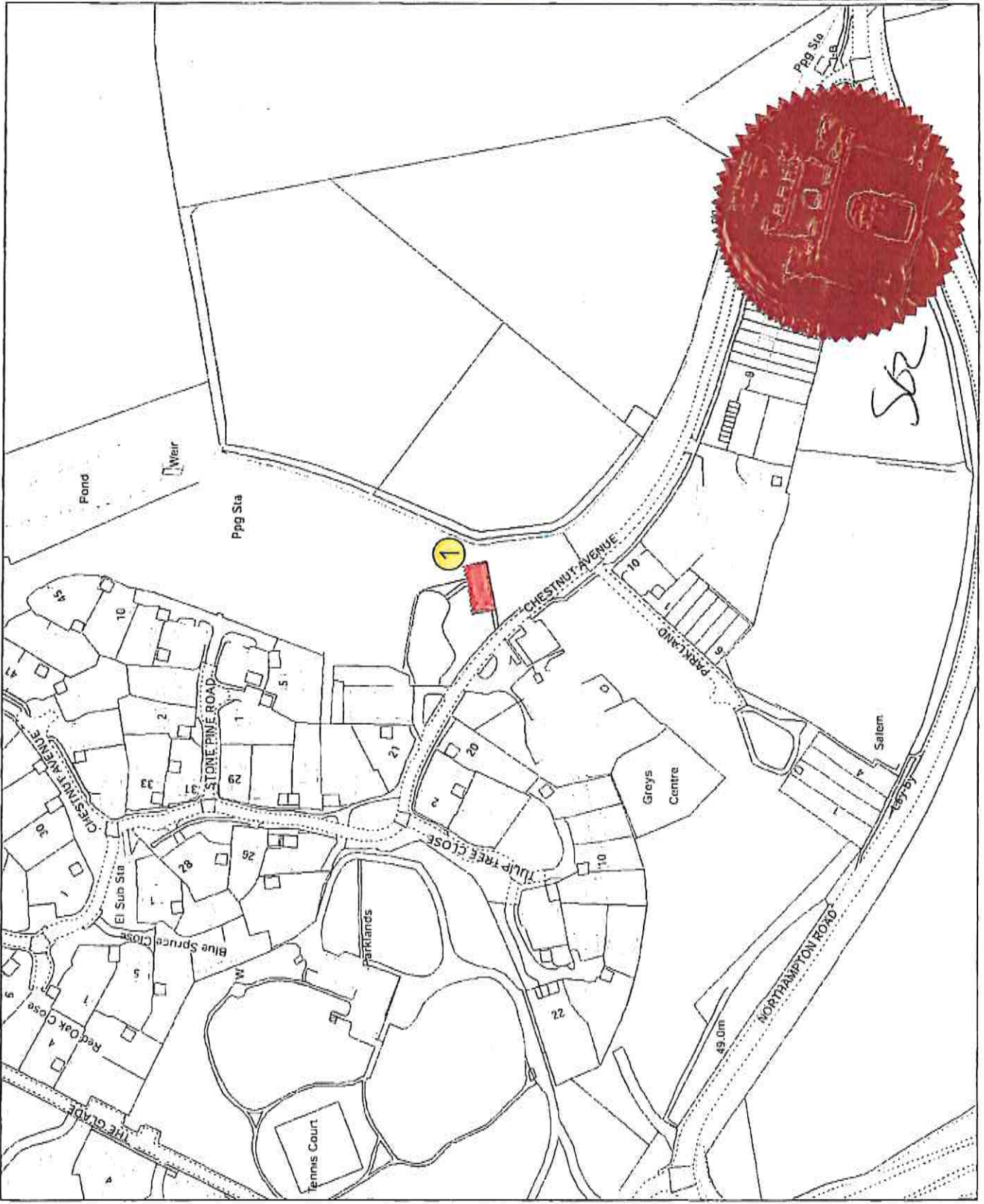
Ward/ Location  
BROMHAM AND BIDDENHAM WARD

1) CHESTNUT AVENUE PLAY AREA

*Handwritten signatures*

Public Space Protection Orders (PSPOs)  
The Anti-social Behaviour, Crime and Policing Act 2014

Scale A4L : 1:2,500  
Date: 20/06/2016









Produced by Bedford Borough Council. Based on Ordnance Survey mapping & Crown copyright. All rights reserved. OS Licence No. 100045033. Unauthorised reproduction infringes Crown copyright and may lead to prosecution or civil proceedings.


**Dogs are not permitted to foul anywhere within the Borough of Bedford**



**Dogs must be put on a lead when directed by an authorised officer within the Borough of Bedford**



Key for maps:



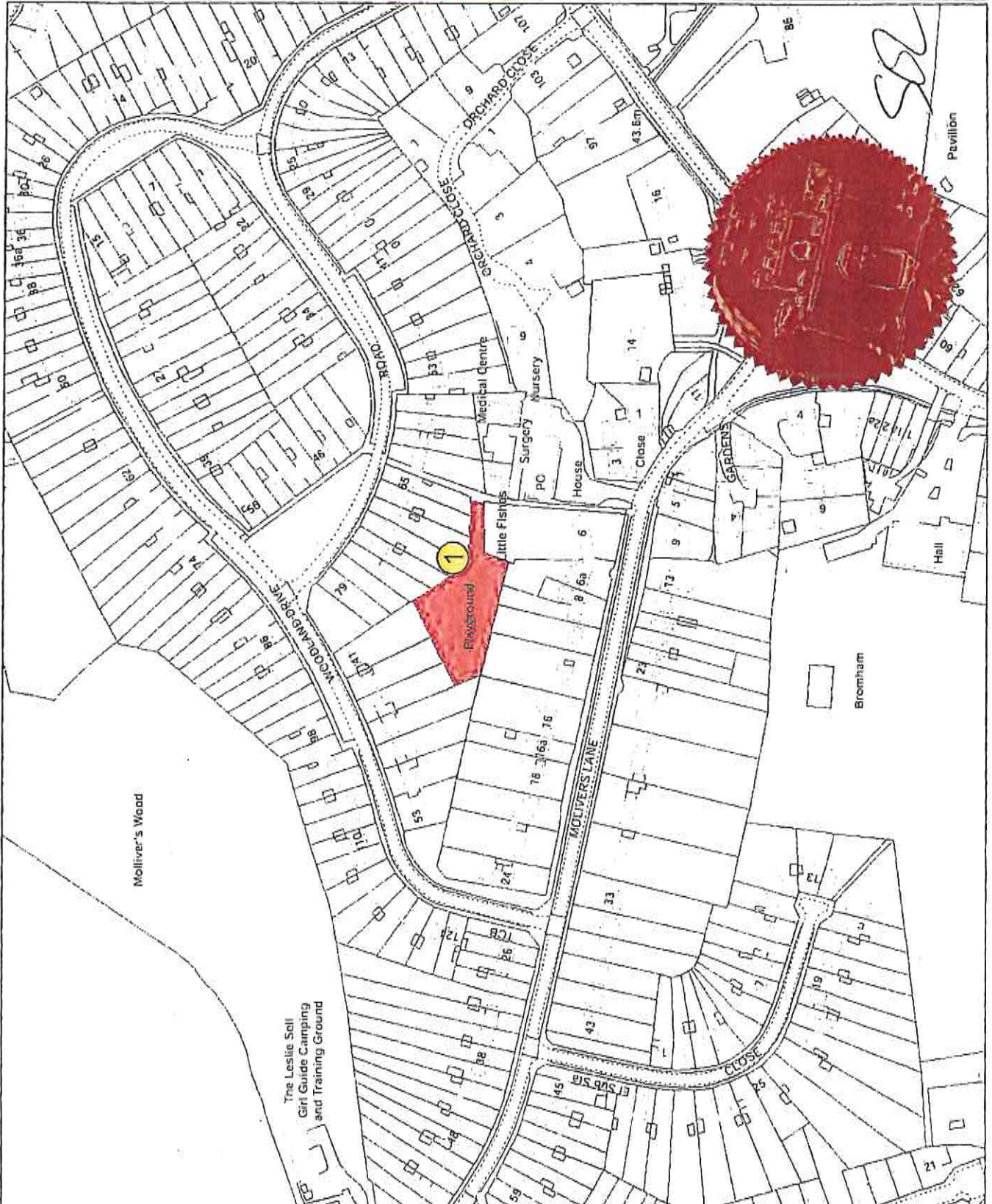
Ward/ Location  
BROMHAM AND  
BIDDENHAM WARD

1) MOLIVERS LANE  
PLAY AREA

*Handwritten signatures*

Public Space Protection Orders (PSPOs) The Anti-social Behaviour, Crime and Policing Act 2014

Scale A4L : 1:2,500  
Date: 20/06/2016







Produced by Bedford Borough Council. Based on Ordnance Survey mapping © Crown copyright. All rights reserved. OS Licence No. 100049226. Unauthorised reproduction, in whole or in part, and may lead to prosecution or civil proceedings.


Dogs are **not permitted** to **foul anywhere** within the Borough of Bedford



Dogs **must** be put on a lead when **directed** by an **authorised** officer within the Borough of Bedford



Key for maps:



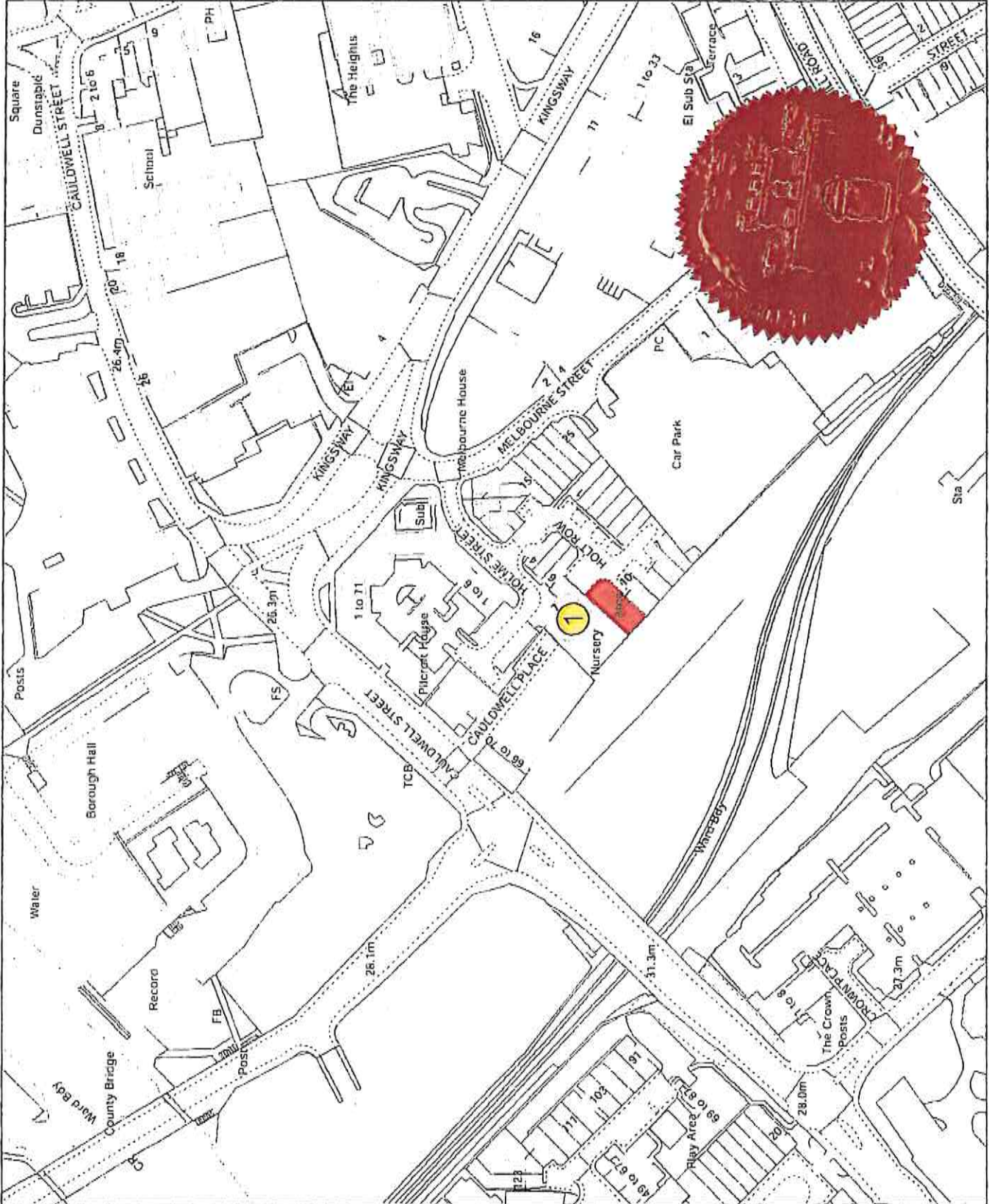
Ward/ Location  
CASTLE WARD

1) HOLT ROW PLAY AREA

*[Handwritten signatures]*

- Public Space Protection Orders (PSPOs)
- The Anti-social Behaviour, Crime and Policing Act 2014

N  
Scale on A4L :1:2,000  
Date: 25/02/2016



*OKA*





Prepared by Bedford Borough Council. Based on Ordnance Survey mapping © Crown copyright. Unauthorised reproduction (in any form) is prohibited and may result in prosecution or civil proceedings.

Dogs are **not permitted** to **foul** anywhere within the Borough of Bedford



Dogs must be put on a lead when directed by an authorised officer within the Borough of Bedford



Key for maps:



Ward/ Location

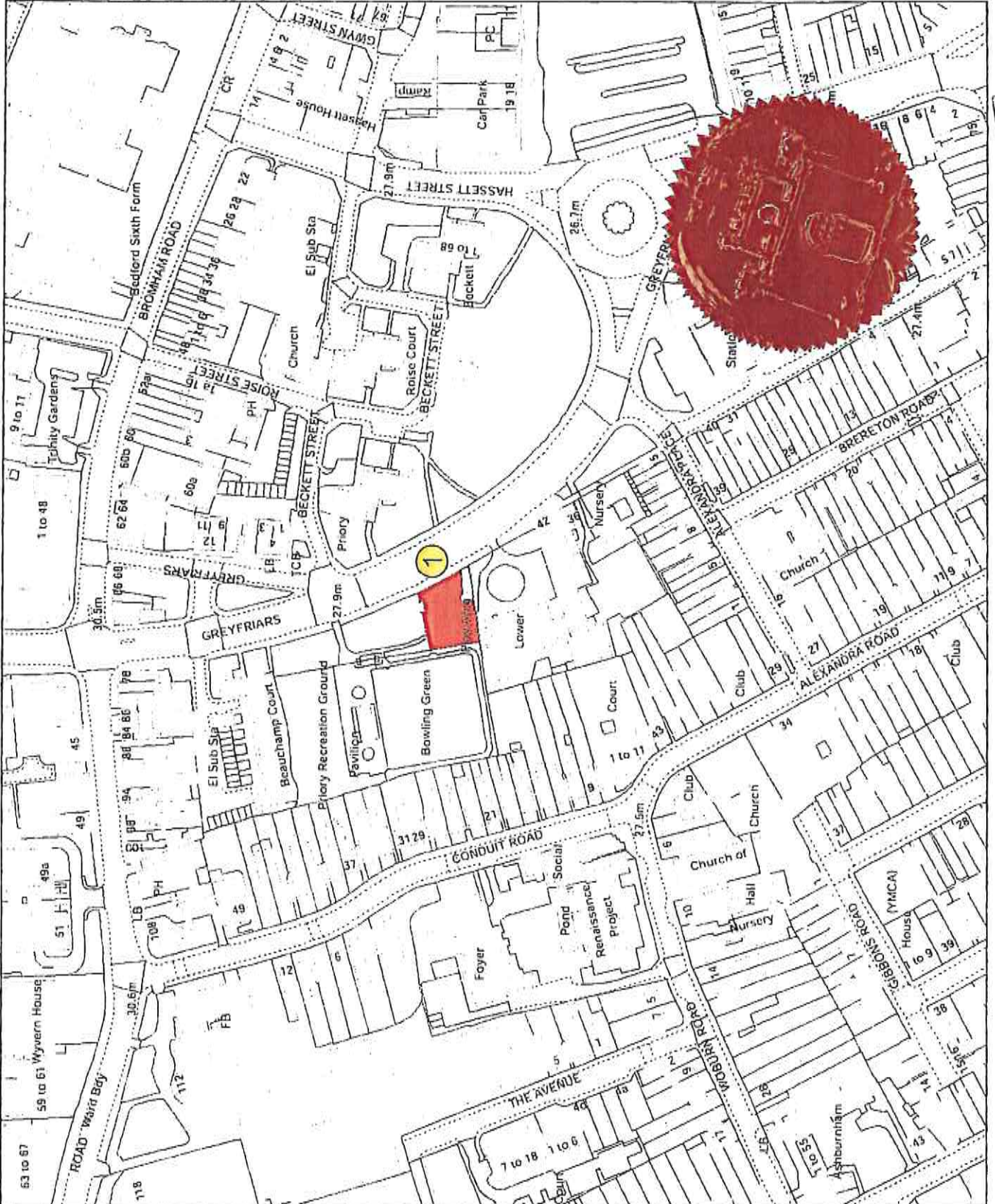
CASTLE WARD

1) PRIORY (GREYFRIARS) PLAY AREA

*[Signature]*

- Public Space Protection Orders (PSPOs)
- The Anti-social Behaviour, Crime and Policing Act 2014

N  
Scale on A4L : 1:2,000  
Date: 25/02/2016







Wards of the Borough Council  
 Produced by Bedford Borough Council. Based on  
 Ordnance Survey mapping © Crown copyright.  
 All rights reserved: OS Licence No. 100040270.  
 Unauthorised reproduction infringes Crown copyright  
 and may lead to prosecution or civil proceedings.

Dogs are **not** permitted  
 to **foul anywhere**  
 within the  
 Borough of Bedford



Dogs must be put on a  
 lead when directed  
 by an authorised  
 officer within the  
 Borough of Bedford



Key for maps:



Ward/ Location

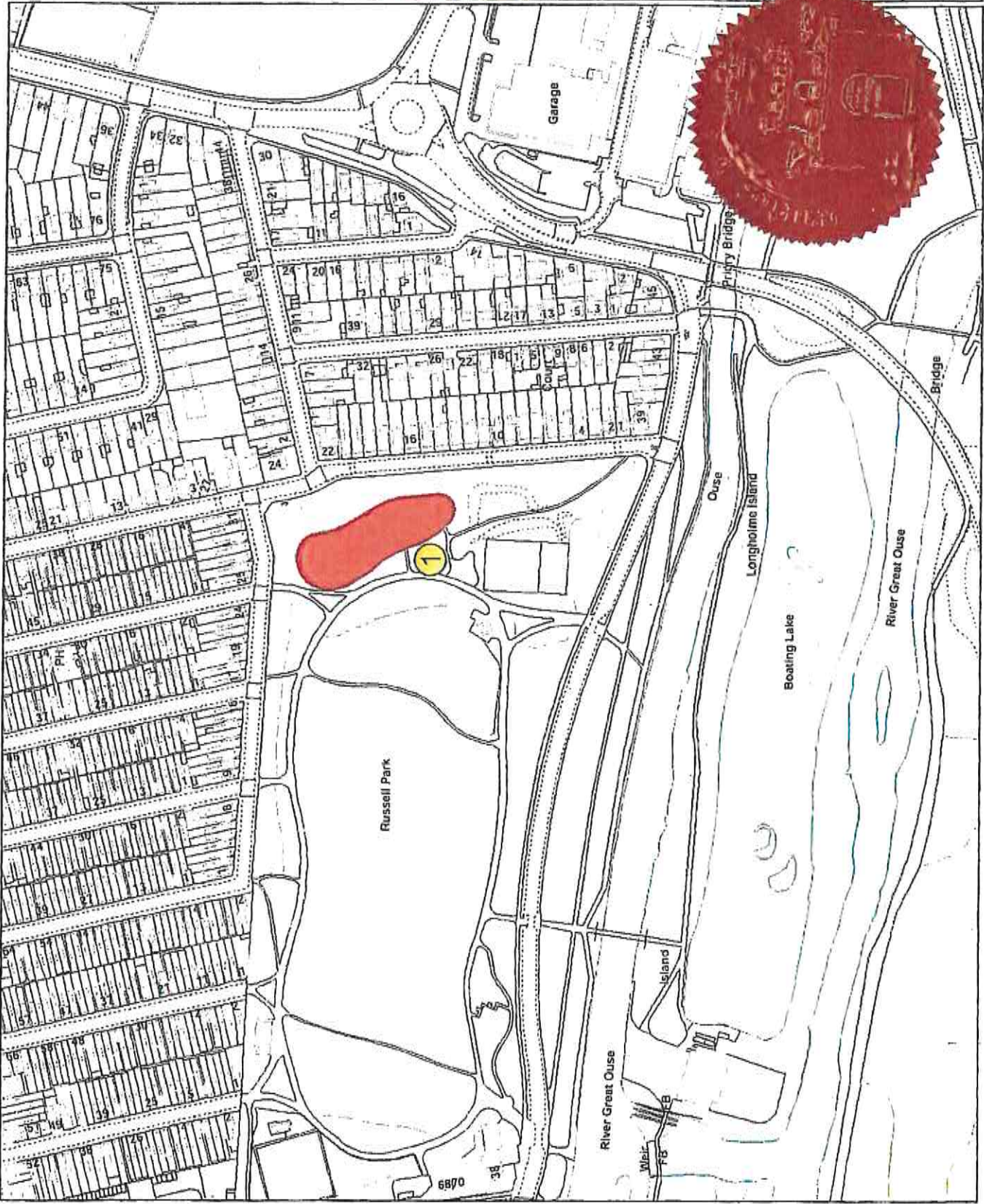
CASTLE WARD

1) RUSSELL PARK  
 PLAY AREA

*[Handwritten signature]*

Public Space Protection  
 Orders (PSPOs)  
 The Anti-social Behaviour,  
 Crime and Policing Act  
 2014


N  
 Scale on A4L: 1:3,000  
 Date: 25/02/2016








  
 Produced by Bedford Borough Council. Based on Ordnance Survey mapping © Crown copyright. All rights reserved. OS Licence No. 100049016. Unauthorised reproduction infringes Crown copyright and may lead to prosecution or civil proceedings.

**Dogs are not permitted to foul anywhere within the Borough of Bedford**
  


**Dogs must be put on a lead when directed by an authorised officer within the Borough of Bedford**
  


Key for maps:

 Dogs must be put on a lead when directed by an authorised officer within the Borough of Bedford
   
 Dogs must be kept on a lead

Ward/ Location  
**CASTLE WARD**

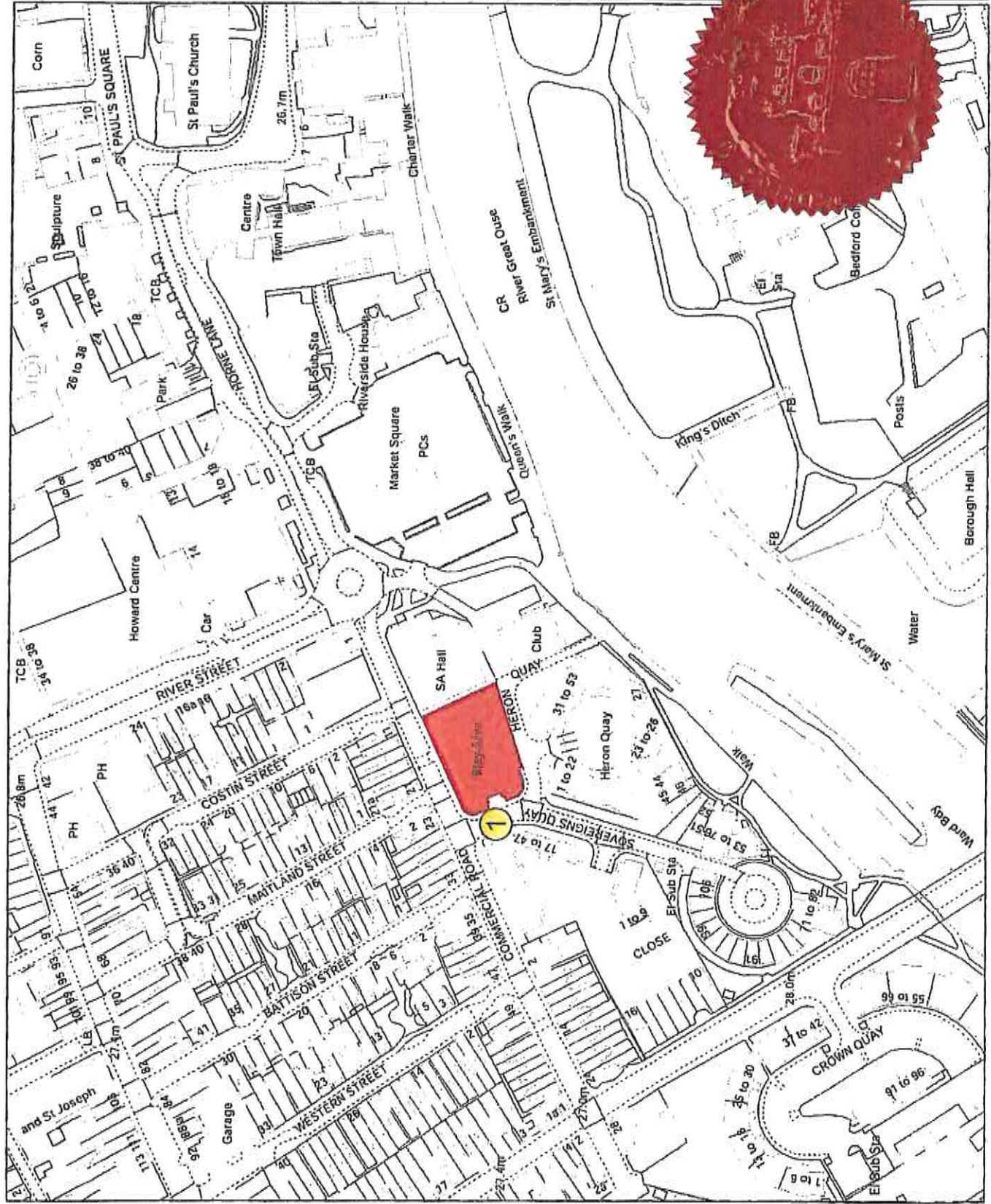
**1) SOVEREIGN'S QUAY PLAY AREA**



Public Space Protection Orders (PSPOs) to tackle Anti-social Behaviour, Crime and Policing Act 2014



Scale on A4L : 1:2,000  
 Date: 25/02/2016







Produced by Bedford Borough Council. Based on Ordnance Survey mapping © Crown copyright. Licence ref: 100040228. All rights reserved. Images shown on this map are not to be used in any other context without the permission of the copyright holder.


Dogs are not permitted to foul anywhere within the Borough of Bedford



Dogs must be put on a lead when directed by an authorised officer within the Borough of Bedford



Key for maps:



Ward/ Location

CAULDWELL WARD

- 1) ST LEONARD'S MULTI USE GAMES AREA
- 2) ALTHORPE STREET PLAY AREA

*[Handwritten signature]*

- Public Space Protection Orders (PSPOs)
- The Anti-social Behaviour, Crime and Policing Act 2014

Scale on A4L 1:2,500  
Date: 25/02/2016







Produced by Bedford Borough Council. Based on Ordnance Survey mapping. © Crown copyright. All rights reserved. OS Licence No. 100048032. This map is reproduced with the permission of the copyright owner and may be used for protection or enforcement proceedings.


Dogs are **not permitted** to foul anywhere within the Borough of Bedford



Dogs must be put on a lead when directed by an authorised officer within the Borough of Bedford



Key for maps:



Ward/ Location

CAULDWELL WARD

1) DORSEY DRIVE MULTI USE GAMES AREA

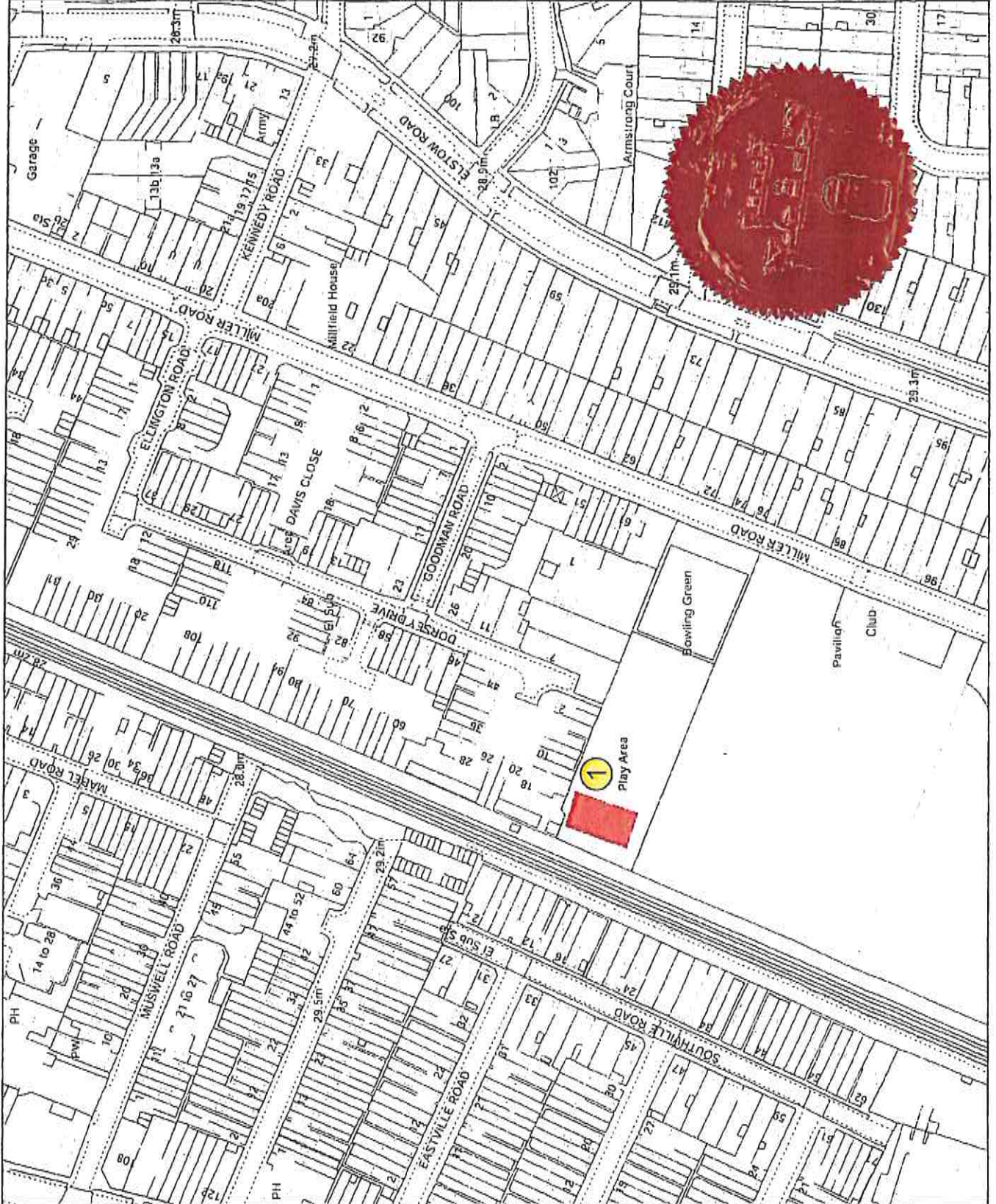
*[Signature]*

*[Signature]*

- Public Space Protection Orders (PSPOs)
- The Anti-social Behaviour, Crime and Policing Act 2014

*[Signature]*

Scale on A4L : 1:2,000  
Date: 25/02/2016





**Bedford Borough Council**  
 Presented by Bedford Borough Council. Based on Ordnance Survey mapping & Crown Copyright. All rights reserved. OS Licence No. 100040322. Unauthorised reproduction in any form is prohibited and may lead to prosecution in civil proceedings.

**Dogs are not permitted to foul anywhere within the Borough of Bedford**

**Dogs must be put on a lead when directed by an authorised officer within the Borough of Bedford**

**Key for maps:**

- Dogs Excluded
- Dogs must be kept on a lead

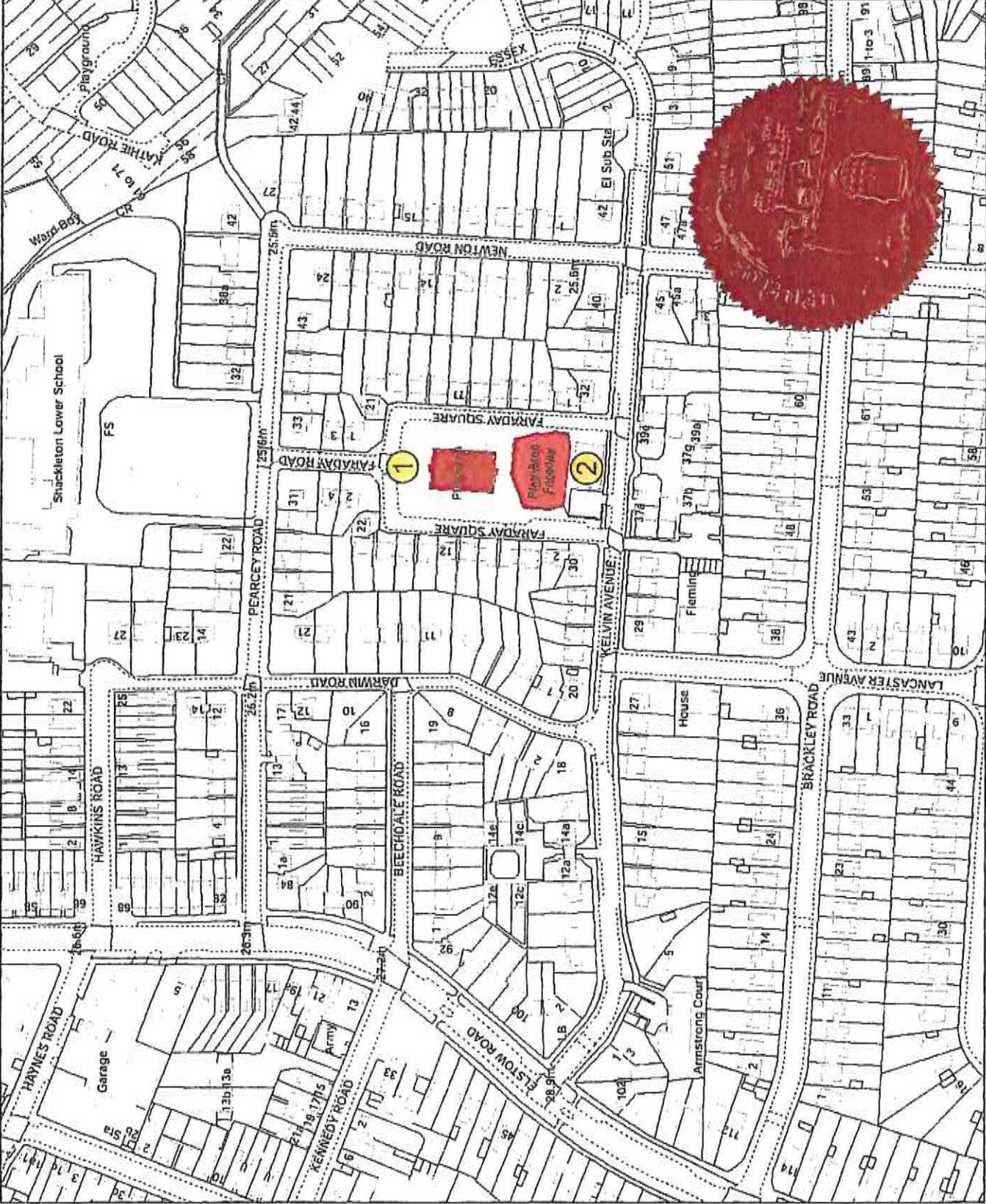
**Ward/ Location**  
**CAULDWELL WARD**

**1) FARADAY SQUARE MULTI USE GAMES AREA**  
**2) FARADAY SQUARE PLAY AREA**

*[Signature]*

- Public Space Protection Orders (PSPOs)
- The Anti-social Behaviour, Crime and Policing Act 2014

Scale on A4L 1:2,000  
 Date: 25/02/2016







Produced by Bedding Borough Council. Based on Ordnance Survey mapping © Crown copyright. All rights reserved. Ordnance Survey Licence No. 100019228. Unauthorised reproduction is prohibited and may lead to prosecution or civil proceedings.

Dogs are not permitted to foul anywhere within the Borough of Bedford



Dogs must be put on a lead when directed by an authorised officer within the Borough of Bedford



Key for maps:



Dogs Excluded



Dogs must be kept on a lead

Ward/ Location

CAULDWELL WARD

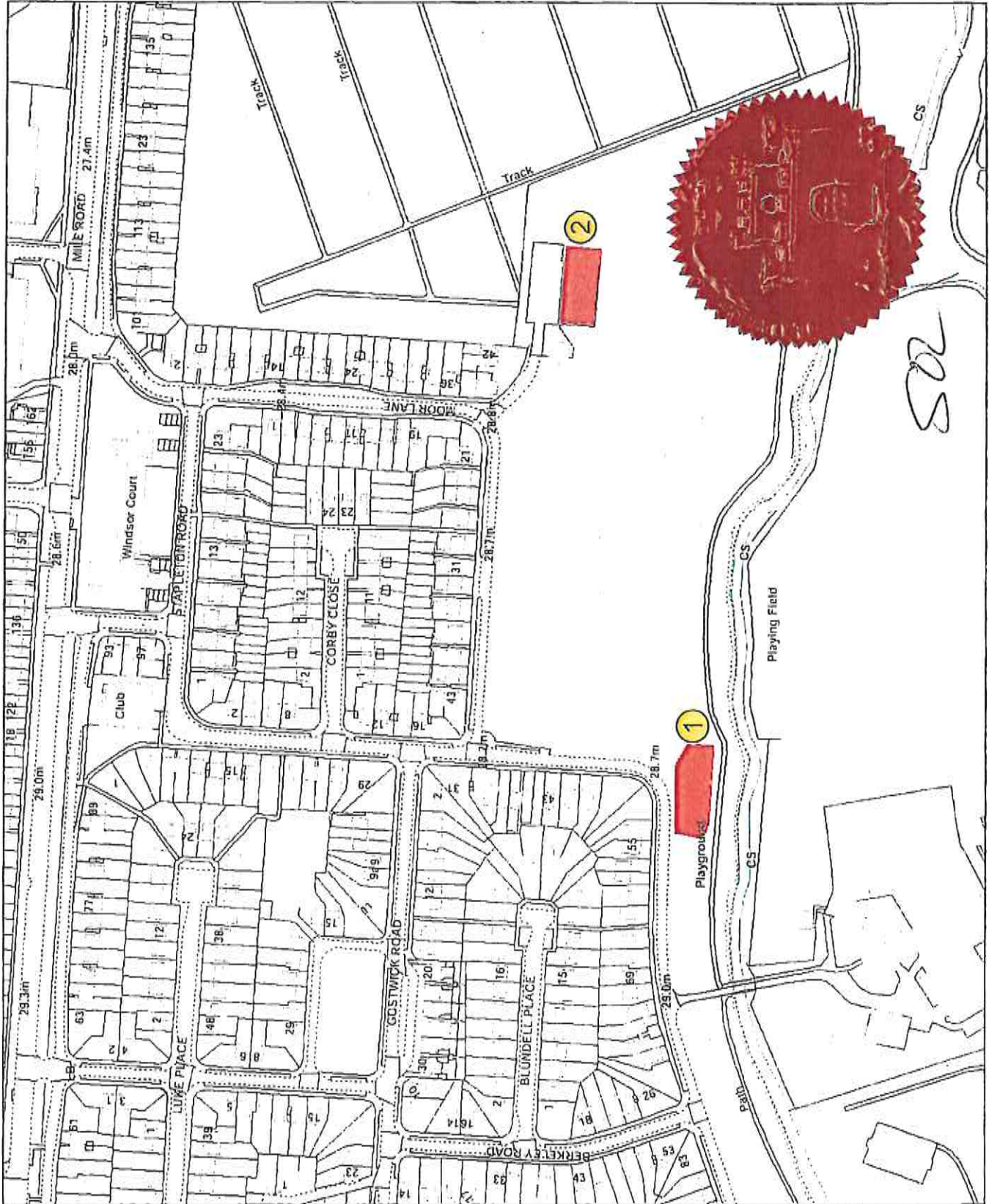
- 1) MOWBRAY ROAD PLAY AREA
- 2) MOOR LANE MULTI USE GAMES AREA AND SKATEBOARD

*[Handwritten signature]*

- Public Space Protection Orders (PSPOs)
- The Anti-social Behaviour, Crime and Policing Act 2014

N

Scale on A4L : 1:2,500  
Date: 25/02/2016







BY ORDER OF THE BOROUGH COUNCIL  
 Produced by Bedford Borough Council. Based on  
 Ordnance Survey mapping © Crown copyright.  
 All rights reserved. OS Licence No. 100046228.  
 Unauthorised reproduction infringes Crown copyright  
 and may lead to prosecution or civil proceedings.

Dogs are **not** permitted  
 to **foul** anywhere  
 within the  
 Borough of Bedford



Dogs **must** be put on a  
 lead when **directed**  
 by an **authorised**  
 officer within the  
 Borough of Bedford



Key for maps:



Ward/ Location

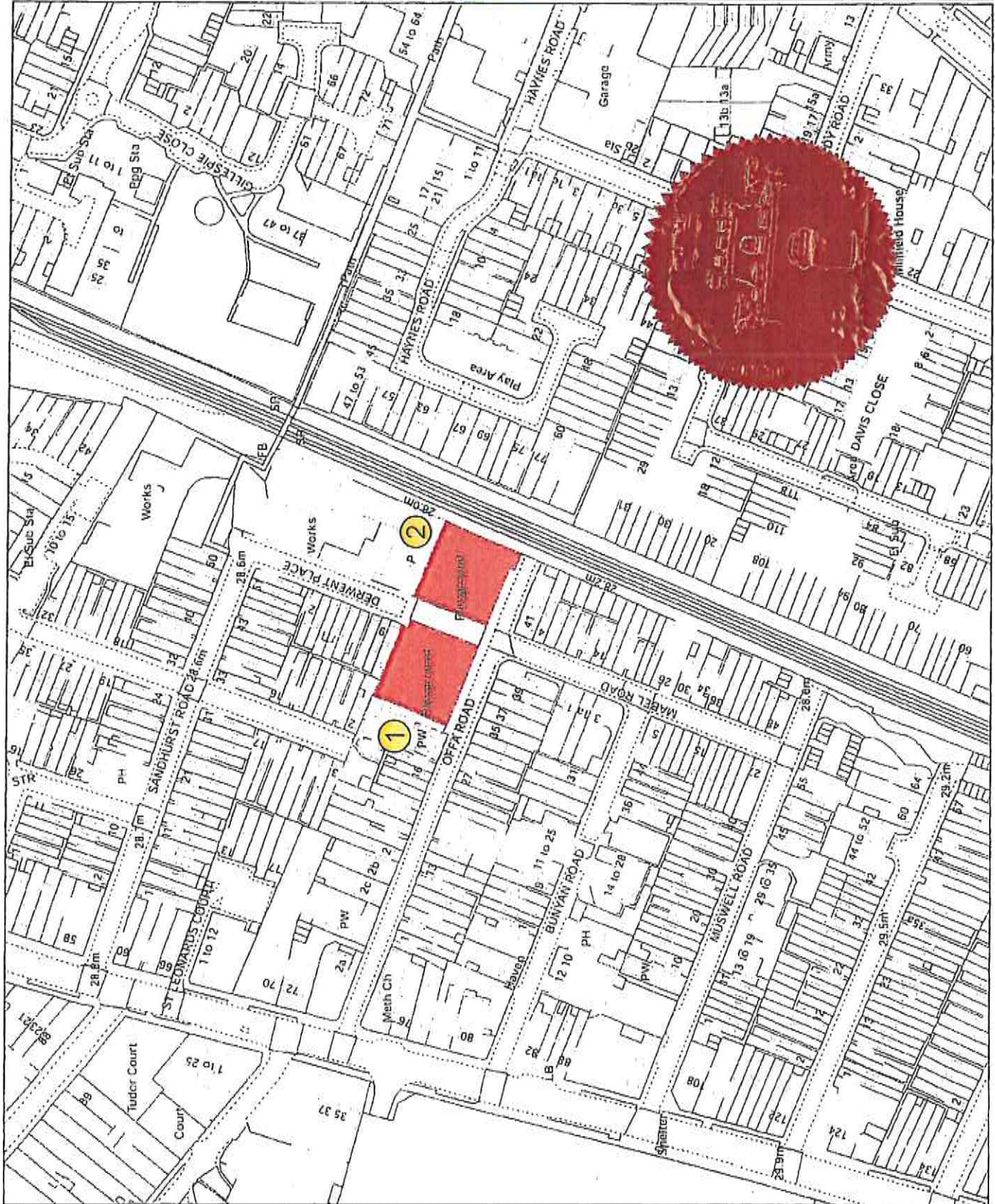
CAULDWELL WARD

- 1) OFFA ROAD  
PLAY AREA
- 2) OFFA ROAD  
MULTI USE  
GAMES AREA

*Sharon Roberts*

- Public Space Protection  
Orders (PSPOs)
- The Anti-social Behaviour,  
Crime and Policing Act  
2014

N  
 Scale on A4L: 1:2,000  
 Date: 25/02/2016








Bedford Borough Council  
 Produced by Bedford Borough Council. Based on Ordnance Survey mapping & Crown copyright. All rights reserved. No part of this publication may be reproduced, stored in a retrieval system or transmitted in any form or by any means, electronic, mechanical, photocopying, recording or otherwise, without the prior written permission of Bedford Borough Council. Copyright and may lead to prosecution or civil proceedings.

**Dogs are not permitted to foul anywhere within the Borough of Bedford**



**Dogs must be put on a lead when directed by an authorised officer within the Borough of Bedford**



**Key for maps:**



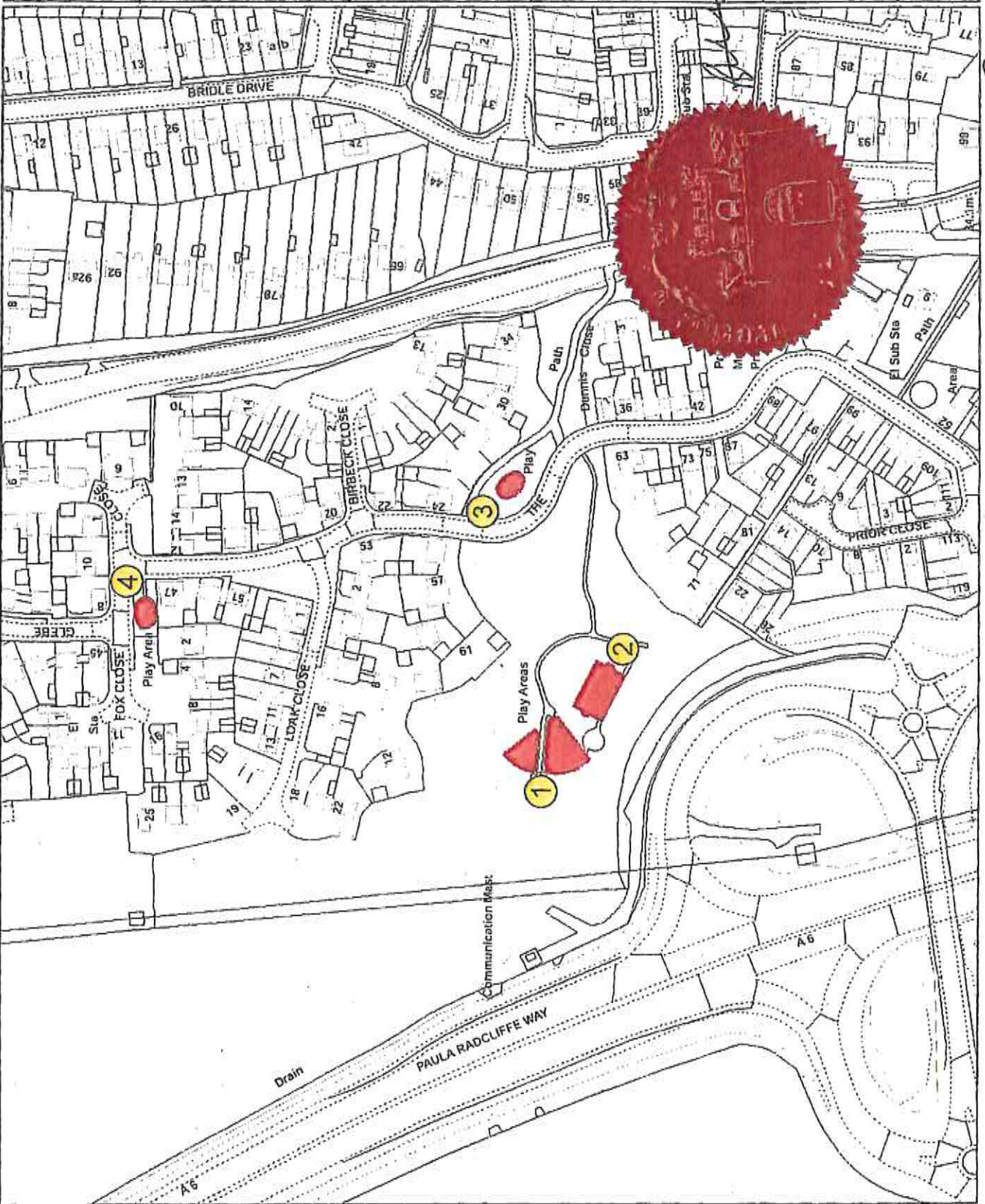

**Ward/ Location**  
**CLAPHAM WARD**

- 1) CLAPHAM FOLLY PLAY AREA
- 2) CLAPHAM FOLLY MULTI USE GAMES AREA
- 3) CLAPHAM FOLLY PLAY AREA (THE GLEBE)
- 4) CLAPHAM FOLLY PLAY AREA (FOX CLOSE)

- Public Space Protection Orders (PSPOs)
- The Anti-social Behaviour, Crime and Policing Act 2014



N  
 Scale on A4L :1:2,000  
 Date: 25/02/2016







Produced by Bedford Borough Council. Based on Ordnance Survey data. All rights reserved. OS Licence No. 100049274. Unauthorised reproduction infringes Crown copyright and may lead to prosecution or civil proceedings.


Dogs are not permitted to foul anywhere within the Borough of Bedford



Dogs must be put on a lead when directed by an authorised officer within the Borough of Bedford



Key for maps:



Ward/ Location  
ELSTOW WARD  
1) MILLER ROAD PLAY AREA

*Handwritten signature*

Public Space Protection Orders (PSPOs)  
The Anti-social Behaviour, Crime and Policing Act 2014

N  
Scale on A4L: 1:2,000  
Date: 25/02/2016

*Handwritten initials: CSK*







Produced by Wardlow Borough Council. Based on Ordnance Survey mapping © Crown copyright. All rights reserved. OS Licence No. 100049328. This map is for information only. Crown copyright and map data is protected by a copyright law.

Dogs are not permitted to foul anywhere within the Borough of Bedford



Dogs must be put on a lead when directed by an authorised officer within the Borough of Bedford

Key for maps:



Dogs Excluded



Dogs must be kept on a lead

Ward/ Location  
ELSTOW WARD

- 1) TITCHFIELD DRIVE PLAY AREA
- 2) WHITBY WAY PLAY AREA

*[Handwritten signature]*

- Public Space Protection Orders (PSPOs)
- The Anti-social Behaviour, Crime and Policing Act 2014

N

Scale on A4L :1:2,000  
Date: 25/02/2016



CK





Produced by Bedford Borough Council. Based on Ordnance Survey mapping © Crown copyright. All rights reserved. OS Licence No. 100049226. Unauthorised reproduction infringes Crown copyright and may lead to prosecution or civil proceedings.


Dogs are not permitted to foul anywhere within the Borough of Bedford



Dogs must be put on a lead when directed by an authorised officer within the Borough of Bedford



Key for maps:

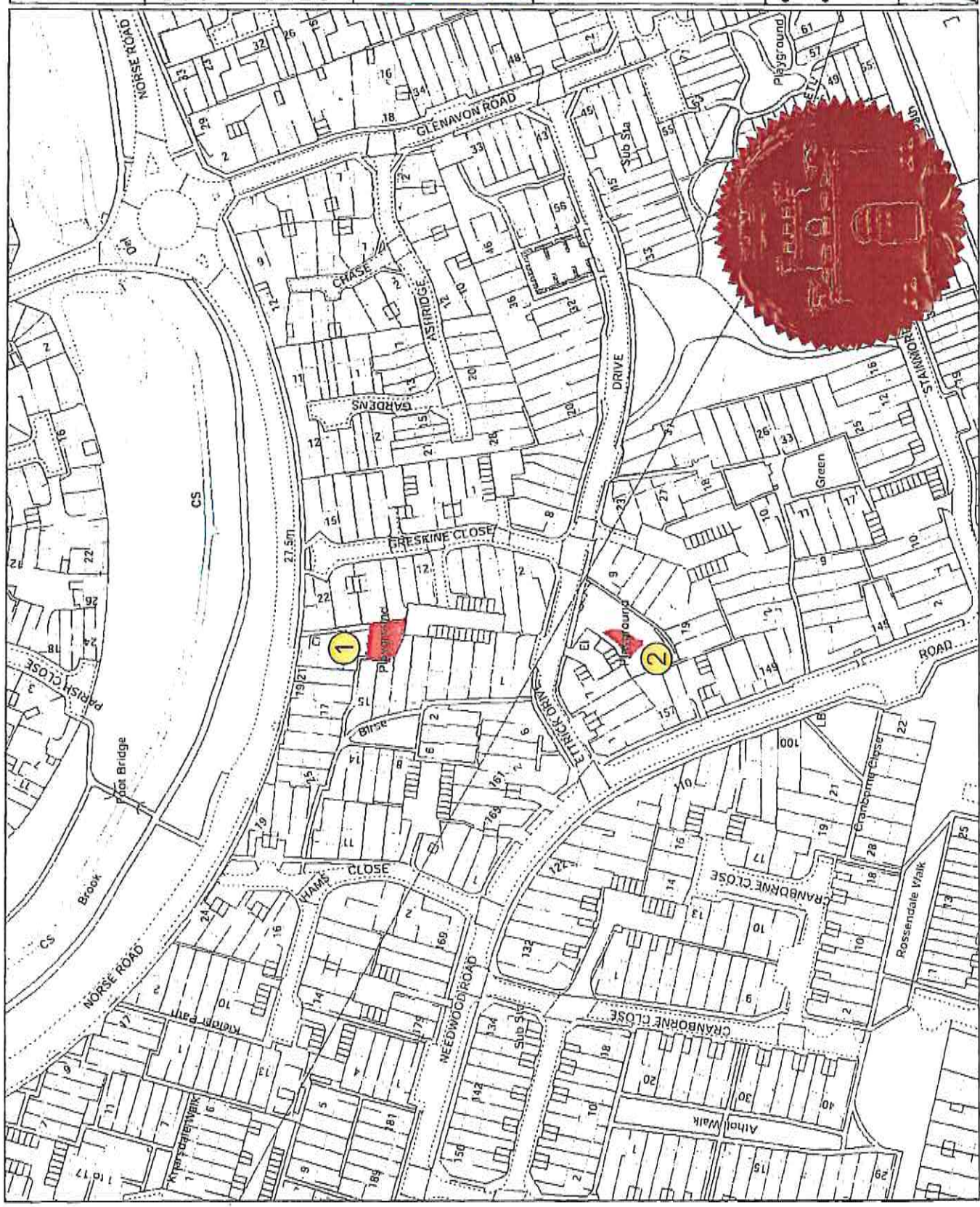



Ward/ Location  
**GOLDINGTON WARD**  
 1) BIRSE GREEN PLAY AREA  
 2) ETRICK DRIVE PLAY AREA



- Public Space Protection Orders (PSPOs)
- The Anti-social Behaviour, Crime and Policing Act 2014

N  
 Scale on A4L :1:2,000  
 Date: 25/02/2016



Handwritten initials: *CTE*





Bedford Borough Council. Based on  
 Ordnance Survey maps & Crown copyright.  
 All rights reserved. No part of this  
 publication may be reproduced, stored in a  
 retrieval system or transmitted in any form  
 or by any means, electronic, mechanical,  
 photocopying, recording, or otherwise,  
 without the prior written permission of  
 Bedford Borough Council.

Dogs are not permitted  
 to foul anywhere  
 within the  
 Borough of Bedford



Dogs must be put on a  
 lead when directed  
 by an authorised  
 officer within the  
 Borough of Bedford



Key for maps:



Dogs  
 Excluded



Dogs must  
 be kept  
 on a lead

Ward/ Location  
 GOLDINGTON WARD

1) DOWNSIDE  
 PLAY AREA

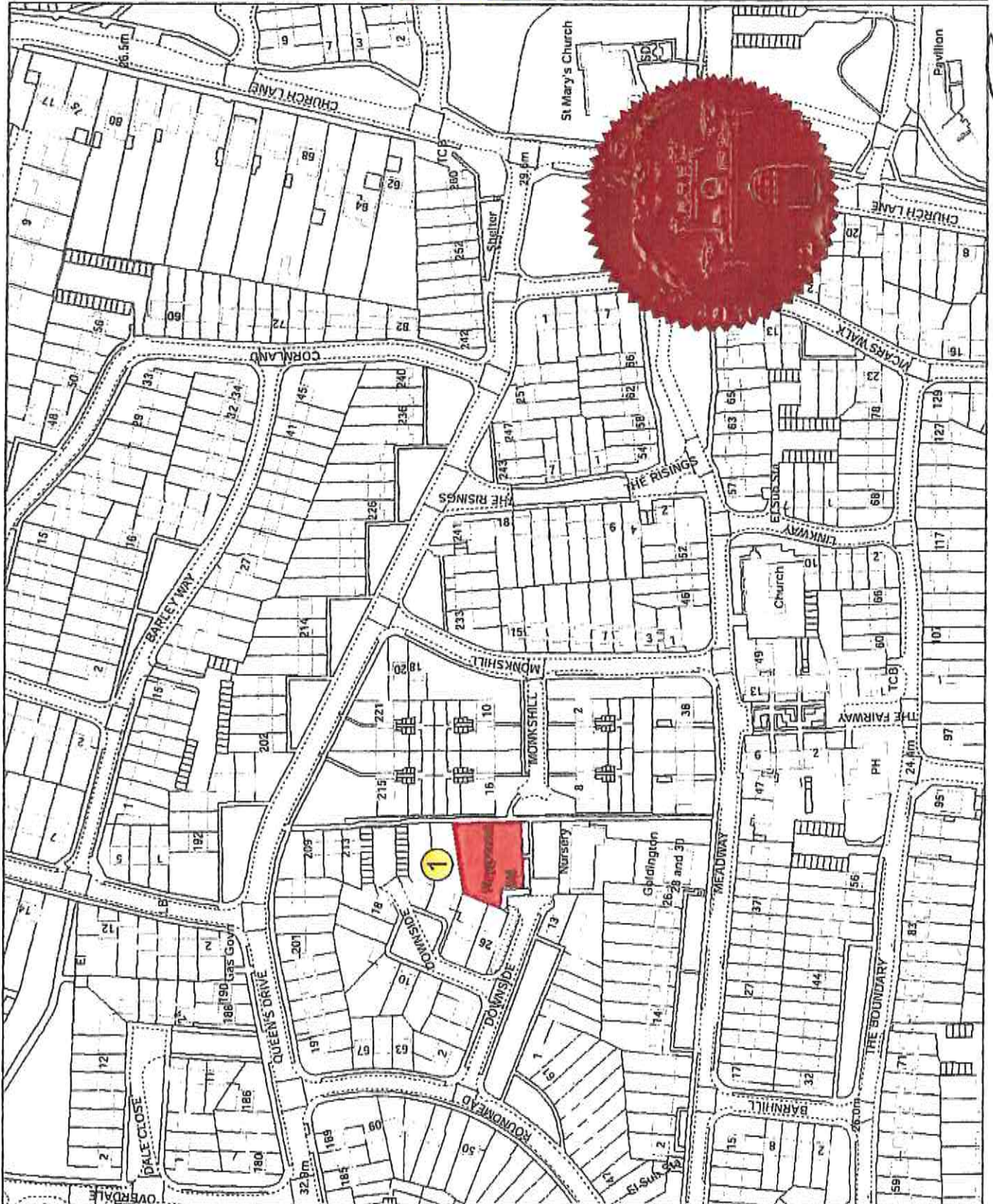
*Handwritten signatures*

- Public Space Protection  
 Orders (PSPOs)
- The Anti-social Behaviour,  
 Crime and Policing Act  
 2014



Scale on A4L :1:2,000  
 Date: 25/02/2016

*Handwritten initials*







Produced by Bedford Borough Council. Based on Ordnance Survey mapping © Crown copyright. All rights reserved. OS Licence No. 100040286. Unauthorised reproduction infringes Crown copyright and may lead to prosecution or civil proceedings.

**Dogs are not permitted to foul anywhere within the Borough of Bedford**



**Dogs must be put on a lead when directed by an authorised officer within the Borough of Bedford**



Key for maps:



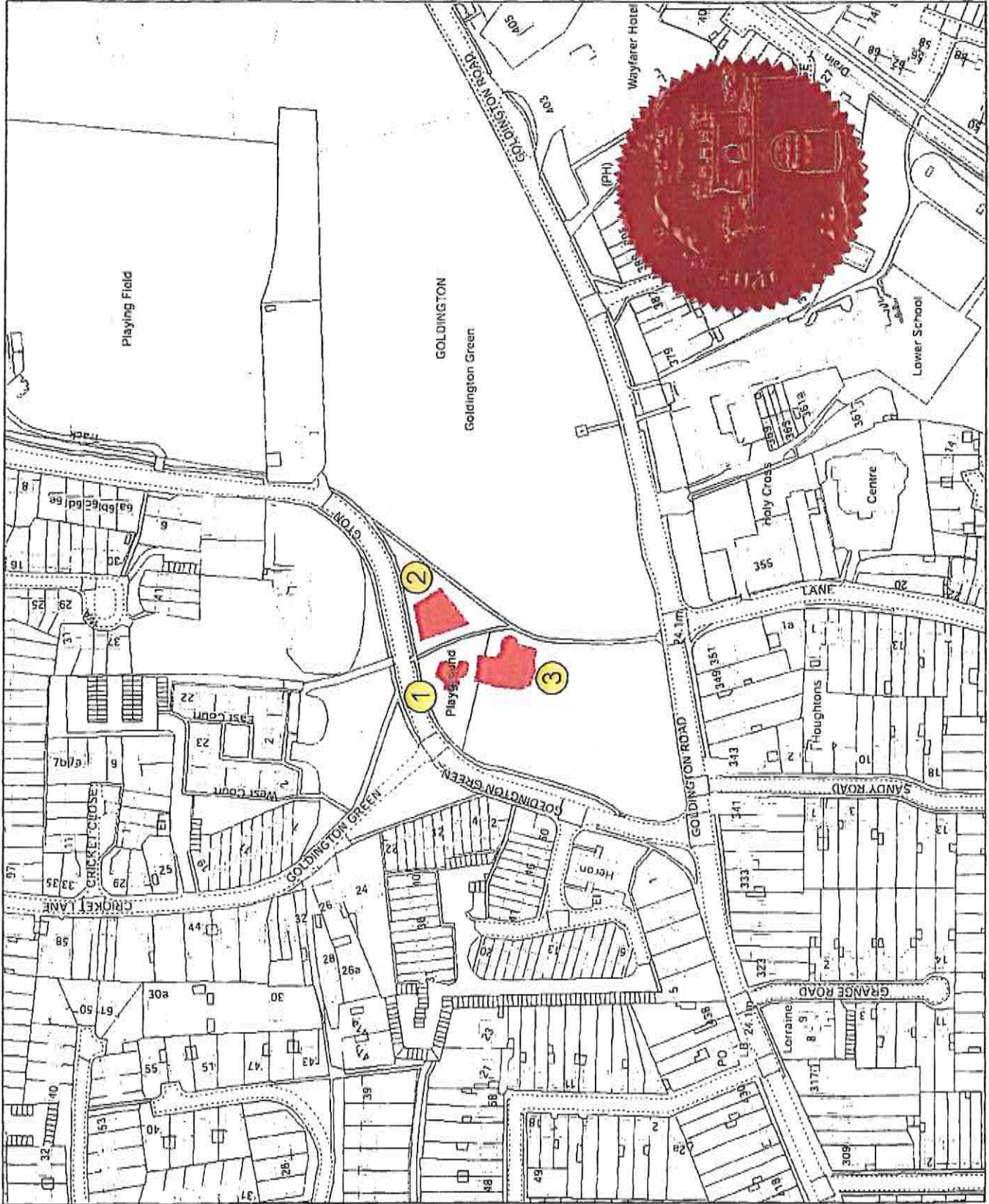
Ward/ Location  
**GOLDINGTON**

- 1) SENIOR PLAY AREA
- 2) JUNIOR PLAY AREA
- 3) MULTI USE GAMES AREA

*John [Signature]*

- Public Space Protection Orders (PSPOs)
- The Anti-social Behaviour, Crime and Policing Act 2014

N   
Scale on A4L :1:2,500  
Date: 26/02/2016



*CF*





Produced by Bedford Borough Council. Based on Ordnance Survey mapping © Crown copyright. All rights reserved. No part of this publication may be reproduced, stored in a retrieval system or transmitted in any form or by any means, electronic, mechanical, photocopying, recording or otherwise, without the prior written permission of Bedford Borough Council. Unauthorised reproduction is illegal. Crown copyright and may lead to prosecution or civil proceedings.


Dogs are **not permitted** to **foul anywhere** within the Borough of Bedford



Dogs must be put on a lead when directed by an authorised officer within the Borough of Bedford



Key for maps:



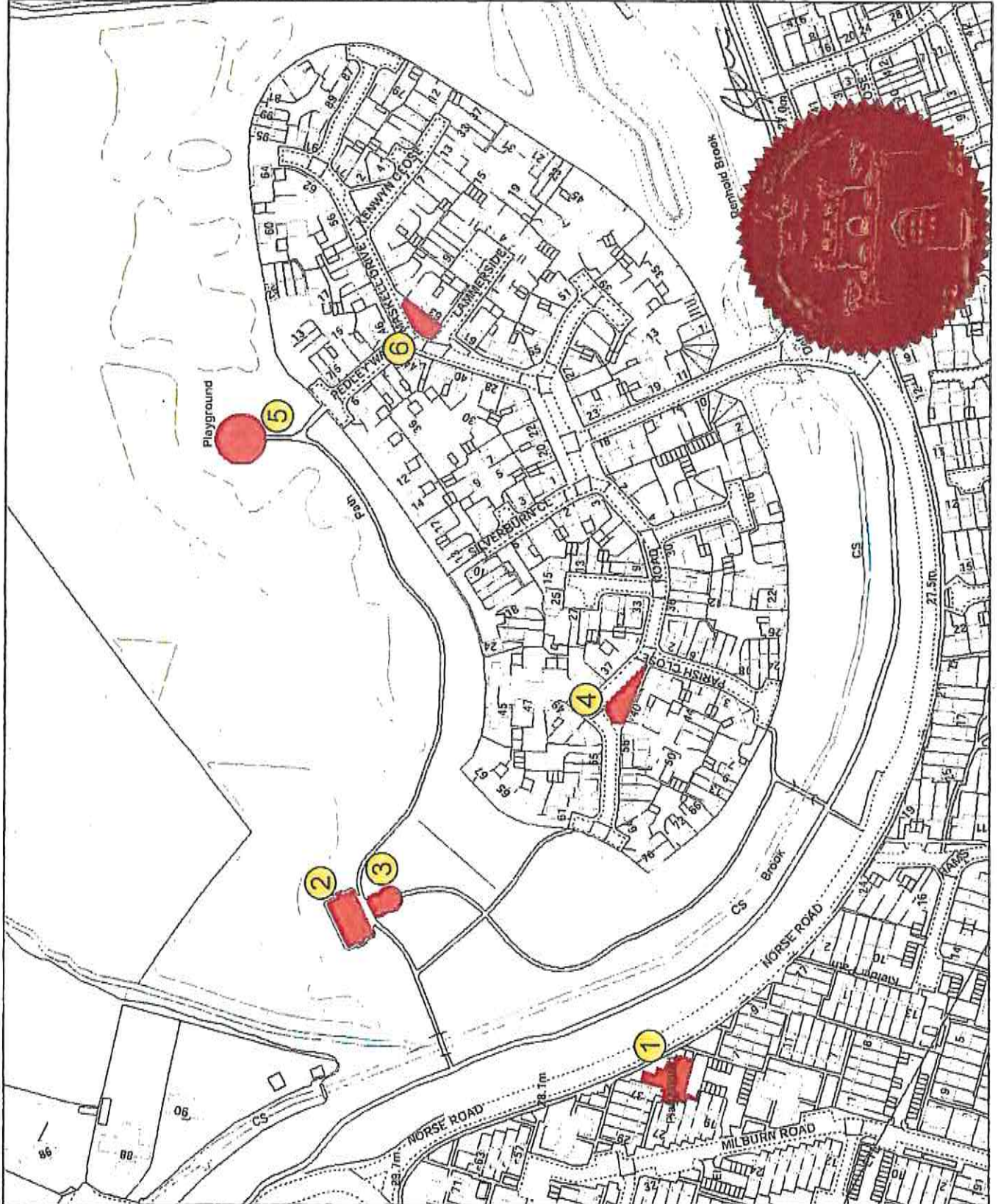
- Ward/ Location  
**GOLDINGTON WARD**  
 1) MILBURN ROAD PLAY AREA  
 SAXON GRANGE AREA  
 2) MULTI USE GAMES AREA  
 3) SENIOR PLAY AREA  
 4) PLAY AREA  
 5) JUNIOR PLAY AREA  
 6) PLAY AREA

- Public Space Protection Orders (PSPOs)
- The Anti-social Behaviour, Crime and Policing Act 2014

*PSPO*



Scale on A4L 1:2,500  
 Date: 26/02/2016




*57*






Borough of Bedford Council  
 Produced by Bedford Borough Council. Based on Ordnance Survey mapping © Crown copyright. All rights reserved. OS Licence No. 100010003. No responsibility is taken by Bedford Borough Council for any errors or omissions or for any loss or damage arising from the use of this information.

**Dogs are not permitted to foul anywhere within the Borough of Bedford**



**Dogs must be put on a lead when directed by an authorised officer within the Borough of Bedford**



**Key for maps:**



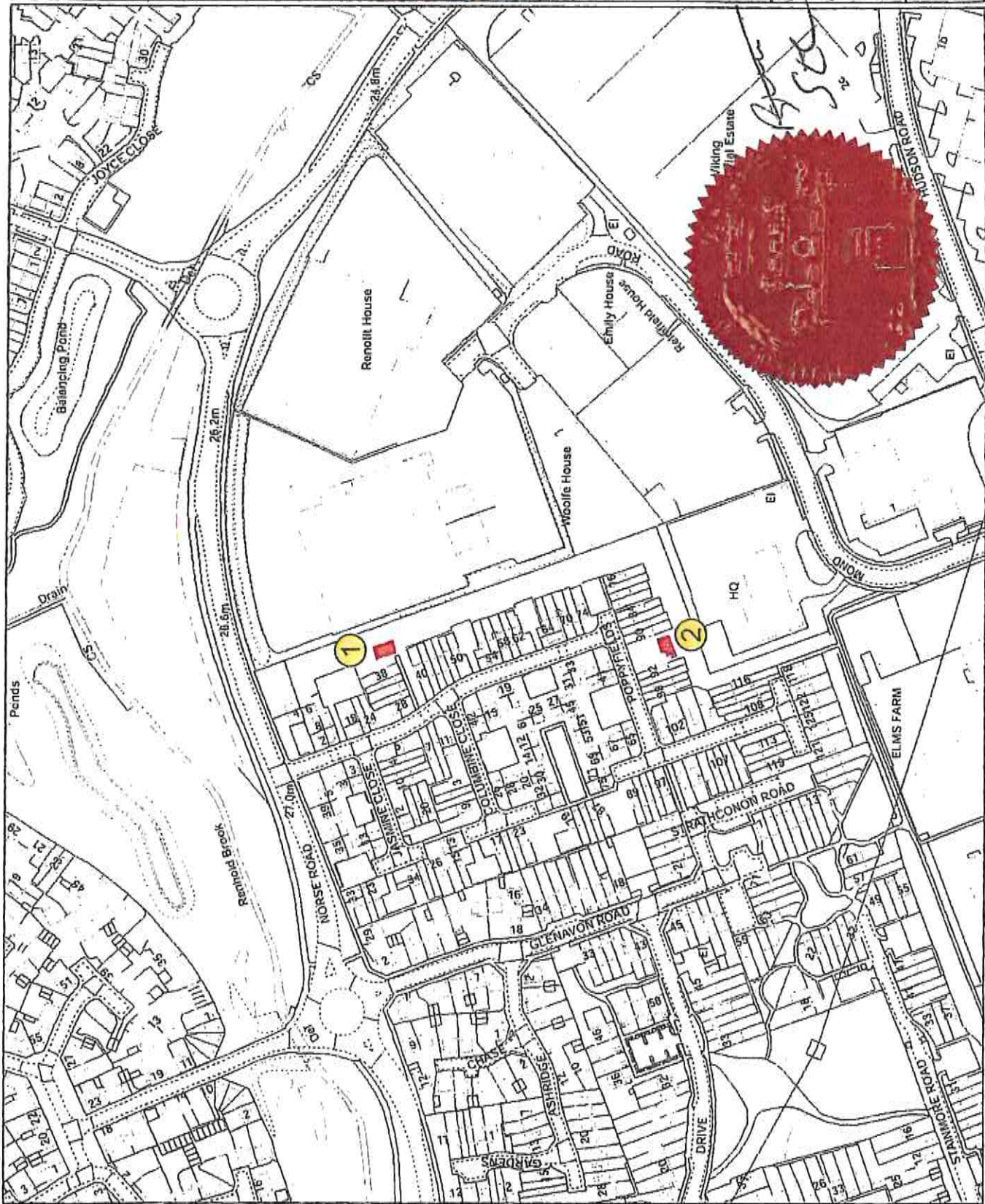
**Ward/ Location**  
**GOLDINGTON WARD**

**1) and 2) POPPYFIELDS PLAY AREAS**

*[Handwritten signature]*

Public Space Protection Orders (PSPOs)  
 The Anti-social Behaviour, Crime and Policing Act 2014

Scale on A4L: 1:2,500  
 Date: 26/02/2016







Produced by Bedford Borough Council. Based on Ordnance Survey mapping © Crown copyright. All rights reserved. OS Licence No. 100048323. Unauthorised reproduction infringes Crown copyright and may lead to prosecution or civil proceedings.

Dogs are **not** permitted to foul anywhere within the Borough of Bedford



Dogs must be put on a lead when directed by an authorised officer within the Borough of Bedford



Key for maps:



Dogs Excluded



Dogs must be kept on a lead

Ward/ Location

- GREAT BARFORD WARD  
 OFF NORSE ROAD  
 1) and 2) ASGARD DRIVE PLAY AREAS  
 3) ASGARD DRIVE BASKETBALL COURT  
 4) TOLKIEN CLOSE PLAY AREA  
 5) EMBLA CLOSE PLAY AREA

- Public Space Protection Orders (PSPOs)
- The Anti-social Behaviour, Crime and Policing Act 2014

*[Signature]*

N  
 Scale on A4L :1:2,500  
 Date: 26/02/2016



CA





Produced by Bedford Borough Council. Based on Ordnance Survey mapping © Crown copyright. All rights reserved. OS Licence No. 100049523. Unauthorised reproduction infringes Crown copyright and may lead to prosecution or civil proceedings.


Dogs are **not** permitted to **foul anywhere** within the Borough of Bedford



Dogs **must** be put on a lead when **directed** by an **authorised** officer within the Borough of Bedford



Key for maps:



Ward/ Location

GREAT BARFORD WARD

1) GREAT BARFORD PLAYING FIELD

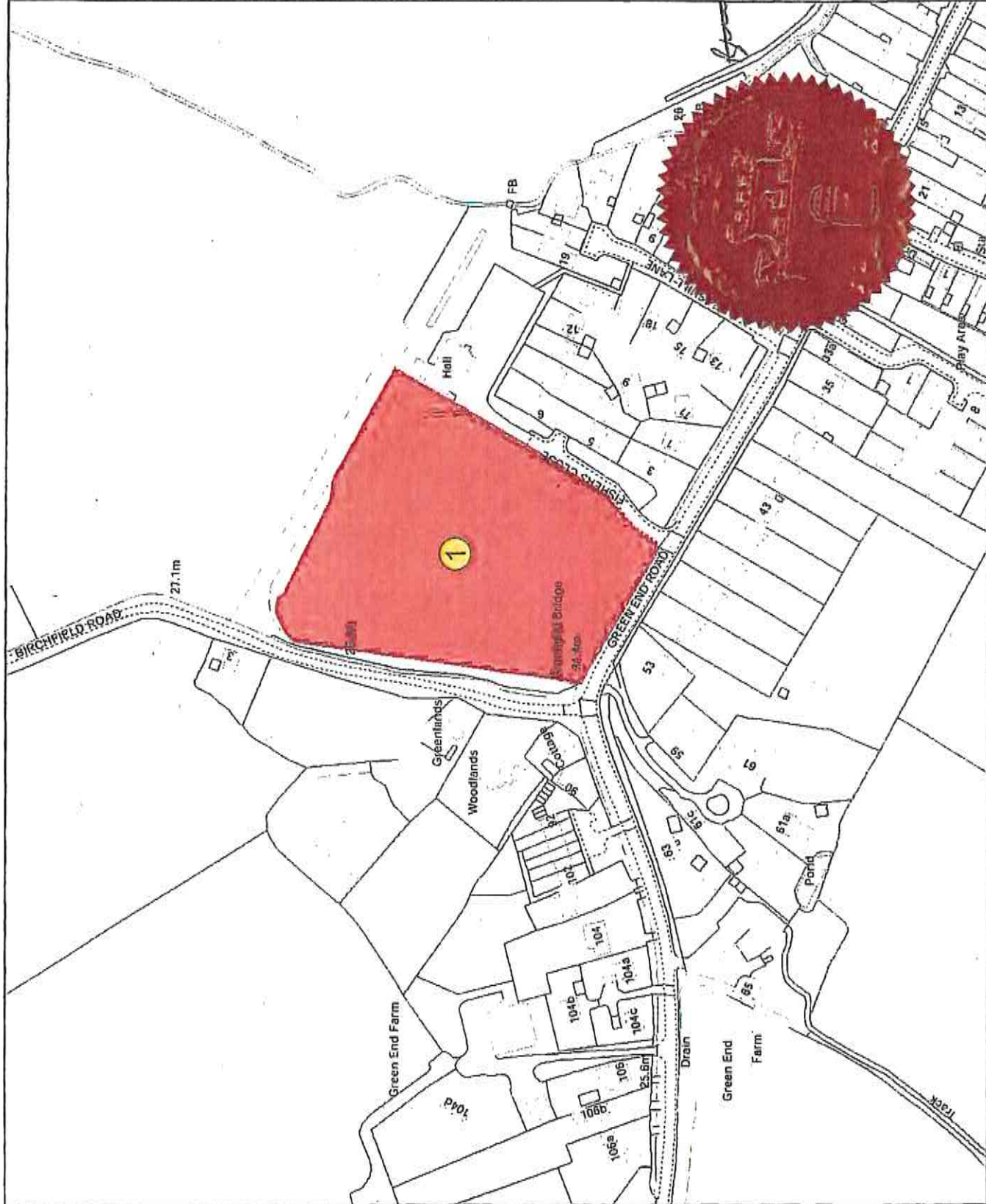
*Handwritten signature*

Public Space Protection Orders (PSPOs)  
The Anti-social Behaviour, Crime and Policing Act 2014

N

Scale A4L : 1:2,500  
Date: 26/06/2016

*Handwritten initials*







Produced by Bedford Borough Council. Based on Ordnance Survey mapping © Crown copyright. All rights reserved. OS Licence No. 100049623. Unauthorised reproduction infringes Crown copyright and may lead to prosecution or civil proceedings.


**Dogs are not permitted to foul anywhere within the Borough of Bedford**



**Dogs must be put on a lead when directed by an authorised officer within the Borough of Bedford**



Key for maps:



Ward/ Location

- GREAT BARFORD WARD**
- 1) CHAPEL FIELD OPEN SPACE
  - 2) DOTHANS CLOSE OPEN SPACE
  - 3) PYMS CLOSE OPEN SPACE
  - 4 & 5) WILLOUGHBY CLOSE OPEN SPACES
  - 6) JUBILEE PLAY AREA

Public Space Protection Orders (PSPOs)  
The Anti-social Behaviour, Crime and Policing Act 2014

*[Signature]*

N

Scale A4L: 1:2,500  
Date: 18/07/2016







Bedford Borough Council  
 Produced by Bedford Borough Council. Based on  
 Ordnance Survey mapping © Crown copyright.  
 All rights reserved. OS License No. 100049028.  
 Unauthorised reproduction infringes Crown copyright  
 and may lead to prosecution or civil proceedings.

Dogs are not permitted  
 to foul anywhere  
 within the  
 Borough of Bedford



Dogs must be put on a  
 lead when directed  
 by an authorised  
 officer within the  
 Borough of Bedford



Key for maps:



Dogs  
 Excluded



Dogs must  
 be kept  
 on a lead

Ward/ Location

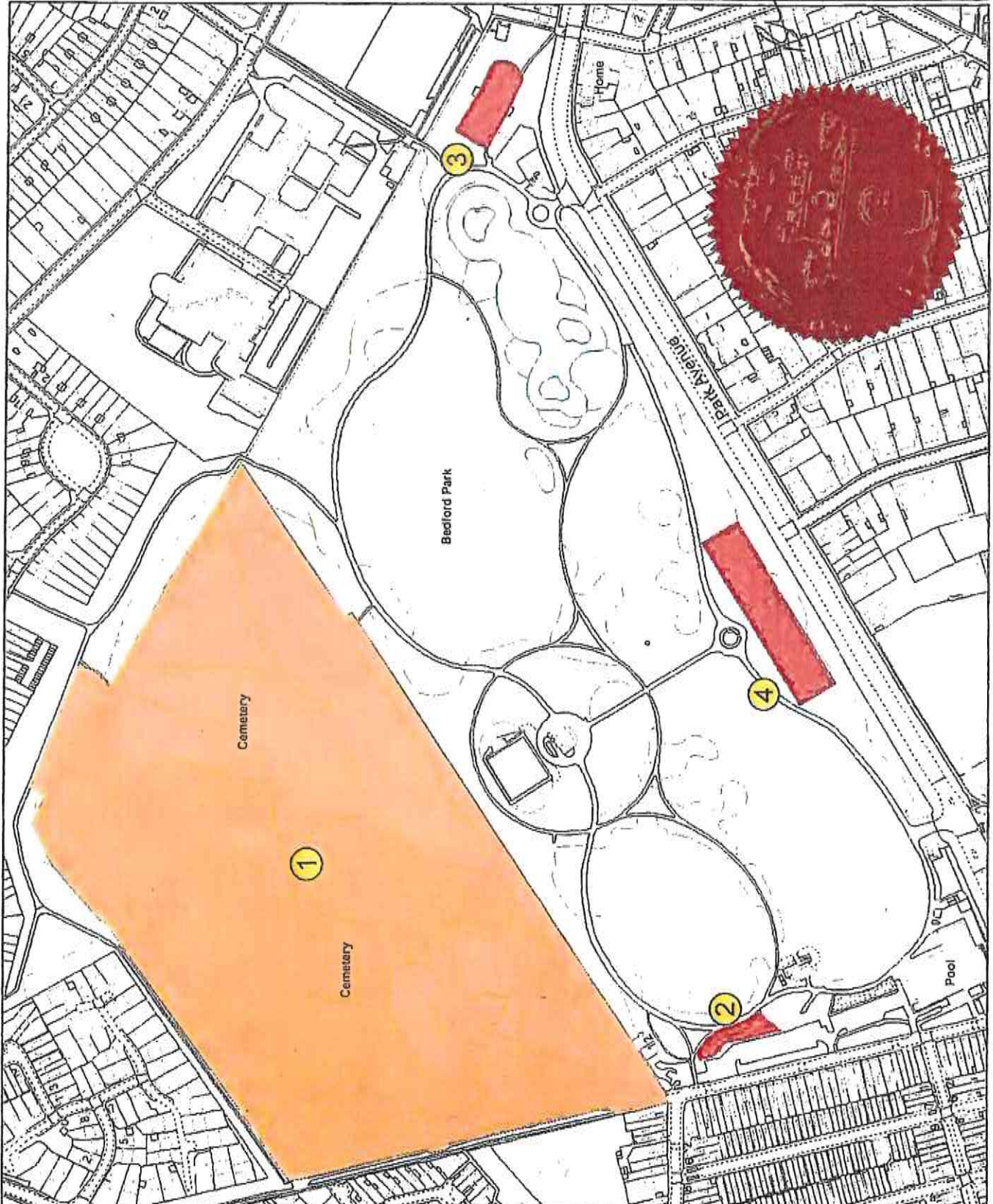
- DE PARYS WARD
- 1) FOSTER HILL ROAD CEMETERY
  - 2) BEDFORD PARK PLAY AREA (west)
  - 3) BEDFORD PARK PLAY AREA (east)
  - 4) BEDFORD PARK YOUTH ZONE

Public Space Protection  
 Orders (PSPOs)  
 The Anti-social Behaviour,  
 Crime and Policing Act  
 2014

*[Signature]*

N

Scale on A4L : 1:4,000  
 Date: 04/03/2016




*CAC*






Produced by Bedford Borough Council. Based on Ordnance Survey Mapping © Crown Copyright. All rights reserved. OS Licence No. 100049026. Unauthorised reproduction infringes Crown copyright and may lead to prosecution or civil proceedings.

**Dogs are not permitted to foul anywhere within the Borough of Bedford**




**Dogs must be put on a lead when directed by an authorised officer within the Borough of Bedford**



**Key for maps:**



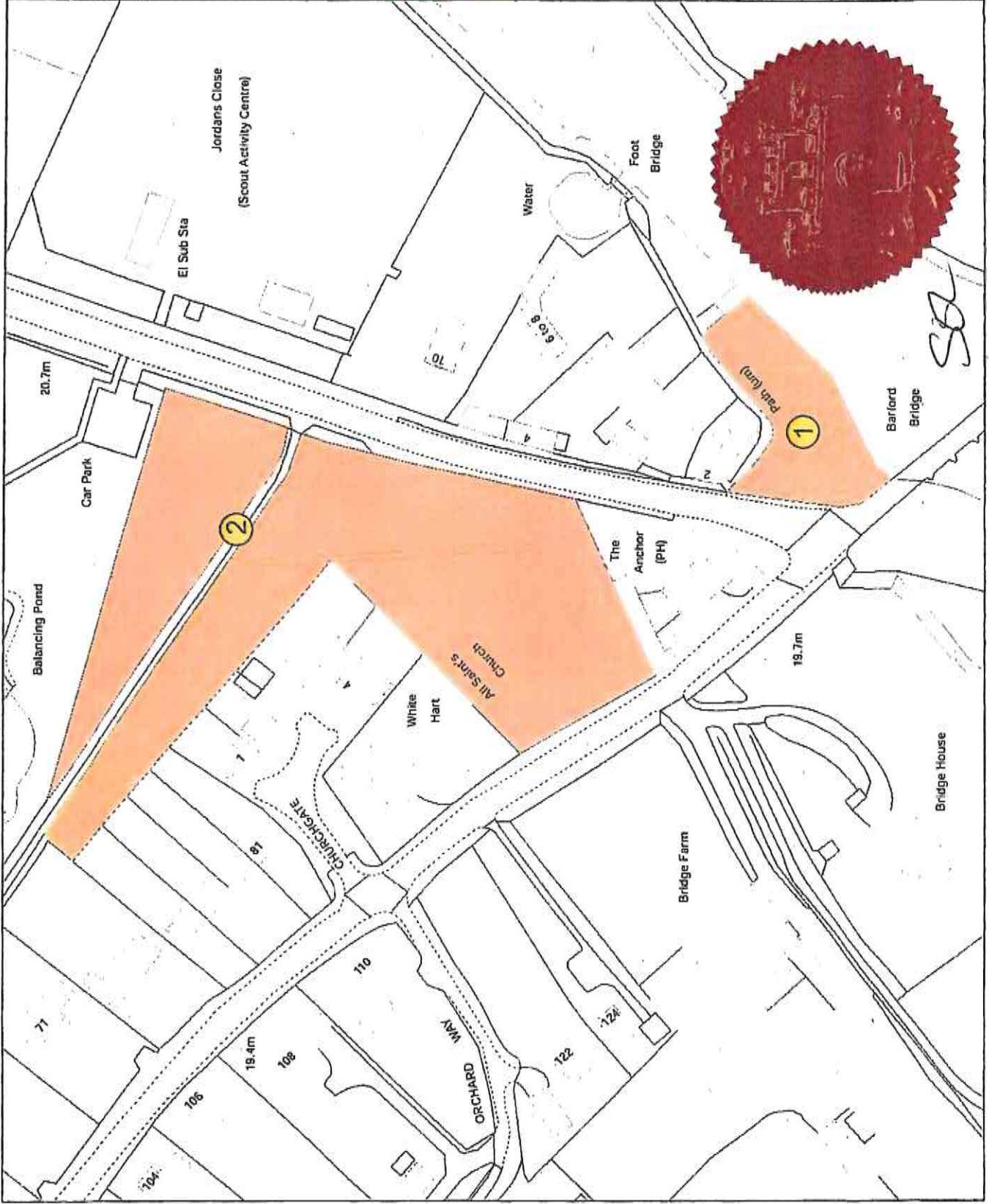

**Ward/ Location**  
**GREAT BARFORD WARD**  
 1) LAND KNOWN AS VILLAGE GREEN NO 27  
 2) ALL SAINT'S CHURCH AND CEMETERY



Public Space Protection Orders (PSPOs)  
 The Anti-social Behaviour, Crime and Policing Act 2014

N

Scale A4L: 1:1,250  
 Date: 28/07/2016








Produced by Bedford Borough Council. Based on Ordnance Survey mapping © Crown copyright. All rights reserved. OS Licence No. 100049226. Unauthorised use of this map is prohibited and may lead to prosecution or civil proceedings.

**Dogs are not permitted to foul anywhere within the Borough of Bedford**

Key for maps:



Ward/ Location  
GREAT BARFORD WARD  
OFF NORSE ROAD

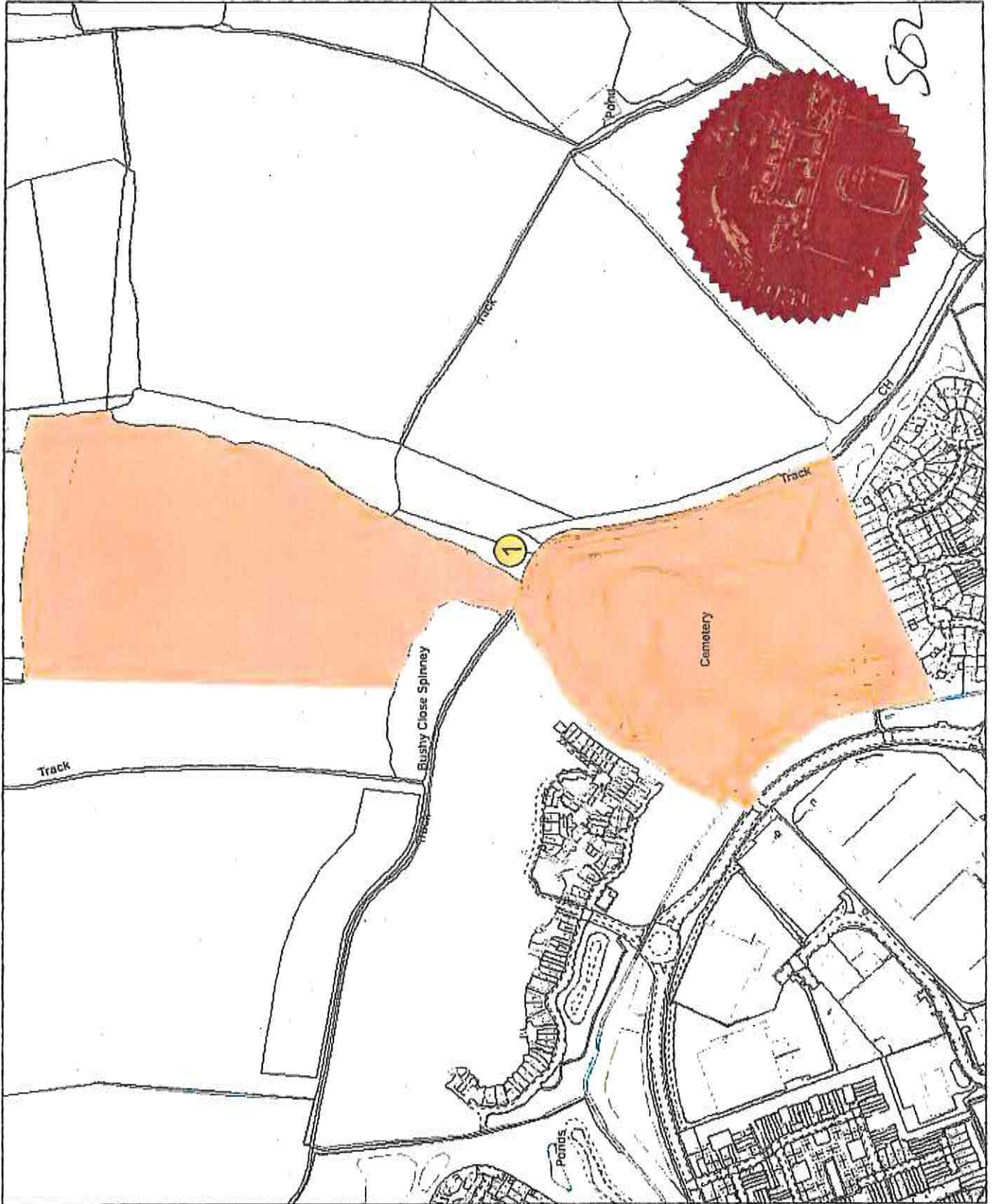
1) NORSE ROAD CEMETERY

*Handwritten signature*

- Public Space Protection Orders (PSPOs)
- The Anti-social Behaviour, Crime and Policing Act 2014

N

Scale on A4L : 1:5,000  
Date: 29/02/2016



*Handwritten 'SD2'*





Produced by Bedford Borough Council. Based on Ordnance Survey mapping © Crown copyright. All rights reserved. OS Licence No. 100049321. This includes reproduction in digital form and may also be reproduced in any proceedings.

Dogs are **not permitted** to foul anywhere within the Borough of Bedford



Dogs must be put on a lead when directed by an authorised officer within the Borough of Bedford



Key for maps:



Dogs Excluded



Dogs must be kept on a lead

Ward/ Location

HARPUR WARD

1) CLAPHAM ROAD PLAY AREA (Near Sainsbury's)

*Handwritten signature*

- Public Space Protection Orders (PSPOs)
- The Anti-social Behaviour, Crime and Policing Act 2014

N

Scale on A4: 1:2,000  
Date: 26/02/2016







Produced by Bedford Borough Council. Based on Ordnance Survey mapping & Crown copyright. All rights reserved. OS Licence No. 100049222. Unauthorised reproduction infringes Crown copyright and may lead to prosecution or civil proceedings.

Dogs are **not** permitted to foul anywhere within the Borough of Bedford



Dogs must be put on a lead when directed by an authorised officer within the Borough of Bedford



Key for maps:



Ward/ Location

HARROLD WARD  
HARROLD ODELL  
COUNTRY PARK

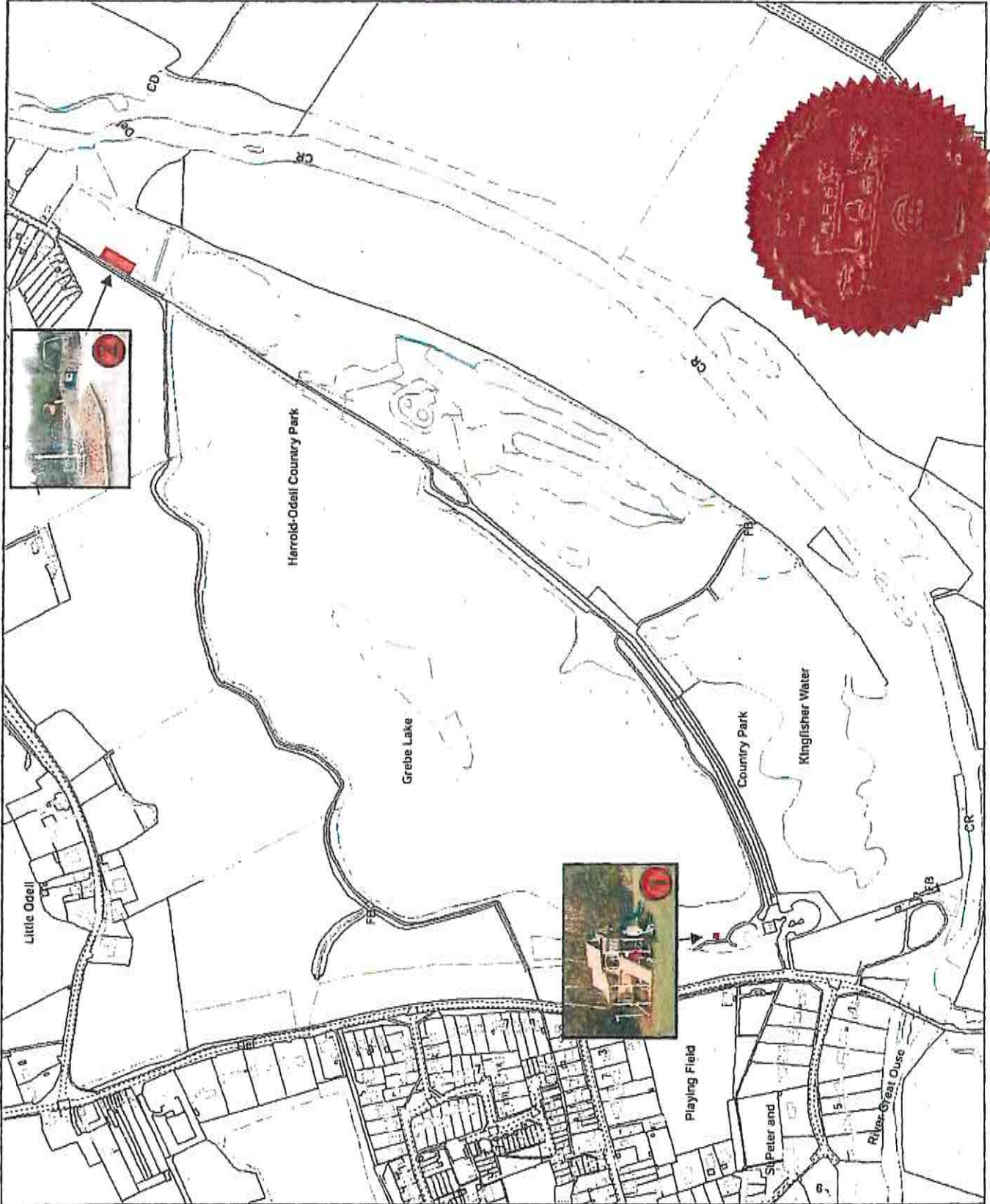
- 1) PLAY AREA (near cafe)
- 2) PLAY AREA

*Alan [Signature]*

- Public Space Protection Orders (PSPOs)
- The Anti-social Behaviour, Crime and Policing Act 2014

N

Scale on A4L : 1:5,500  
Date: 25/02/2016







GLoucestershire Council  
 Produced by Bedford Borough Council. Based on  
 Ordnance Survey mapping © Crown copyright.  
 All rights reserved. OS Licence No. 100048038.  
 This map is for information only. It is not a legal document  
 and may be subject to change without notice.

Dogs are not permitted  
 to foul anywhere  
 within the  
 Borough of Bedford



Dogs must be put on a  
 lead when directed  
 by an authorised  
 officer within the  
 Borough of Bedford



Key for maps:



Dogs  
 Excluded



Dogs must  
 be kept  
 on a lead

Ward/ Location

KEMPSTON CENTRAL  
 AND EAST WARD

1) MALAKAND ROAD  
 PLAY AREA

*blc*

- Public Space Protection  
 Orders (PSPOs)
- The Anti-social Behaviour,  
 Crime and Policing Act  
 2014



Scale on A4L : 1:2,000  
 Date: 26/02/2016







1:10,000 Vector Map  
 Produced by Bedford Borough Council. Based on Ordnance Survey mapping © Crown copyright. All rights reserved. OS Licence No. 100049022. Unauthorised reproduction infringes Crown copyright and may lead to prosecution or civil proceedings.

**Dogs are not permitted to foul anywhere within the Borough of Bedford**



**Dogs must be put on a lead when directed by an authorised officer within the Borough of Bedford**



**Key for maps:**

**Dogs Excluded**



**Dogs must be kept on a lead**



**Ward/ Location**

**KEMPSTON CENTRAL AND EAST WARD**

- 1) REDWALD CLOSE PLAY AREA
- 2) THE PITTS JUNIOR PLAY AREA

*[Handwritten signature]*

- Public Space Protection Orders (PSPOs)
- The Anti-social Behaviour, Crime and Policing Act 2014

N 

Scale on A4L :1:2,500  
 Date: 26/02/2016







Bedford Borough Council  
 Produced by Bedford Borough Council. All rights reserved.  
 All rights reserved. No part of this publication may be reproduced, stored in a retrieval system, or transmitted in any form or by any means, electronic, mechanical, photocopying, recording, or by any information storage or retrieval system, without the prior written permission of Bedford Borough Council.

**Dogs are not permitted to foul anywhere within the Borough of Bedford**



**Dogs must be put on a lead when directed by an authorised officer within the Borough of Bedford**



Key for maps:



**Dogs Excluded**



**Dogs must be kept on a lead**

Ward/ Location

KEMPSTON CENTRAL AND EAST WARD


1) ST JOHN'S STREET PLAY AREA

*[Signature]*

- Public Space Protection Orders (PSPOs)
- The Anti-social Behaviour, Crime and Policing Act 2014



Scale on A4L 1:2,000  
 Date: 26/02/2016








Produced by Bedford Borough Council. Based on Ordnance Survey mapping © Crown copyright. All rights reserved. OS Licence No. 100019822. Unauthorised reproduction infringes Crown copyright and may lead to prosecution or civil proceedings.

**Dogs are not permitted to foul anywhere within the Borough of Bedford**



**Dogs must be put on a lead when directed by an authorised officer within the Borough of Bedford**



Key for maps:

**Dogs Excluded**



**Dogs must be kept on a lead**




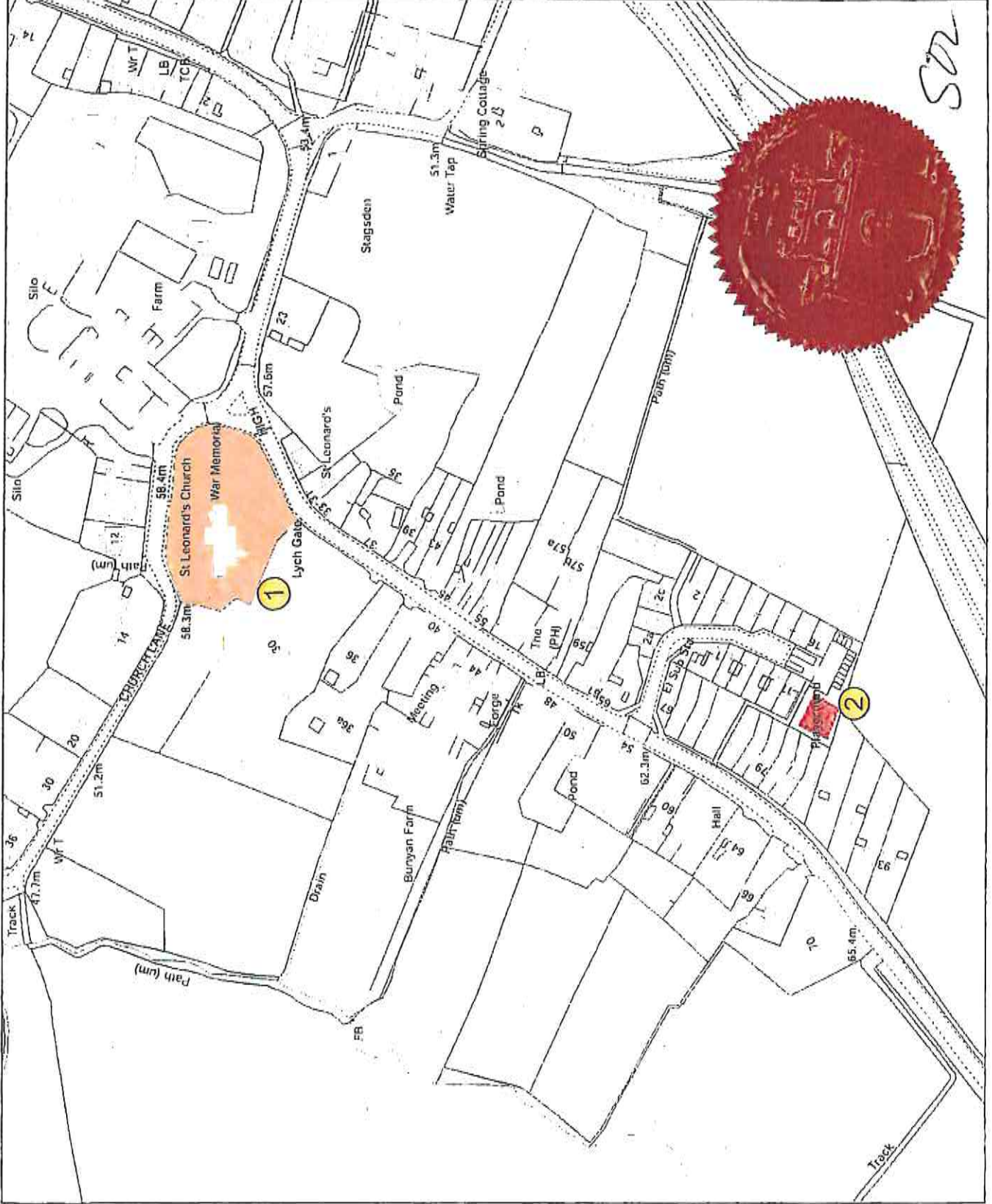
Ward/ Location  
KEMPSTON RURAL  
WARD

- 1) HIGH ROAD CEMETERY
- 2) OAK CROFT PLAY AREA



Public Space Protection Orders (PSPOs)  
The Anti-social Behaviour, Crime and Policing Act 2014

N  Scale A4L : 1:2,500  
Date: 20/06/2016









Produced by Bedford Borough Council. Based on Ordnance Survey mapping © Crown copyright. Ordnance Survey Licence No. 100040028. All rights reserved. No part of this publication may be reproduced, stored in a retrieval system or transmitted in any form or by any means, electronic, mechanical, photocopying, recording or otherwise, without the prior written permission of Bedford Borough Council.

Dogs are not permitted to foul anywhere within the Borough of Bedford



Dogs must be put on a lead when directed by an authorised officer within the Borough of Bedford



Key for maps:

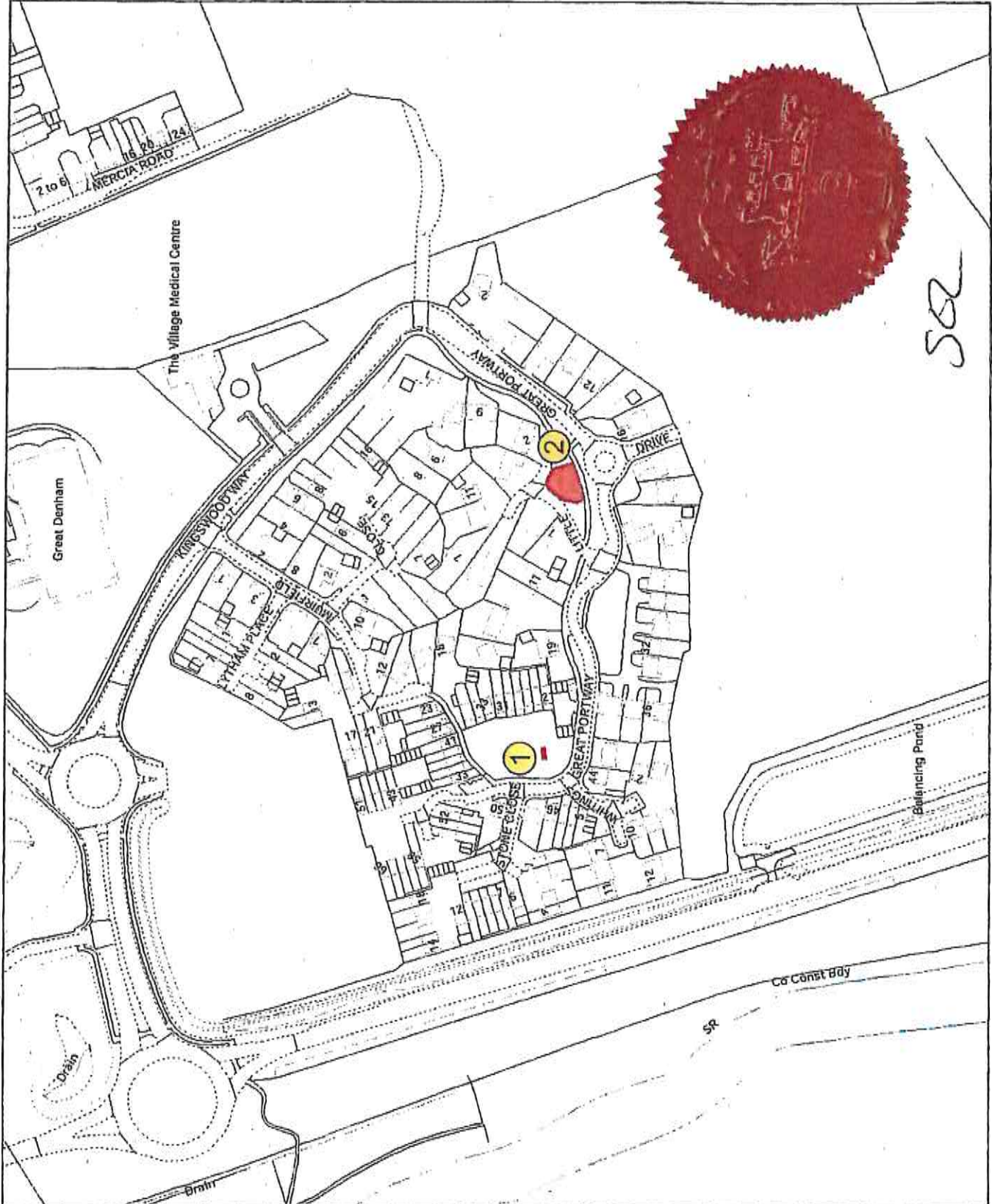


Ward/ Location  
 KEMPSTON RURAL WARD  
 GREAT DENHAM  
 1) GREAT PORTWAY PLAY AREA  
 2) LITTLE PORTWAY PLAY AREA

*[Signature]*

- Public Space Protection Orders (PSPOs)
- The Anti-social Behaviour, Crime and Policing Act 2014

N  
 Scale on A4L : 1:2,500  
 Date: 26/02/2016







Produced by Bede Borough Council. Based on Ordnance Survey mapping © Crown copyright. All rights reserved. OS Licence No. 100049022. Unauthorised reproduction infringes Crown copyright and may lead to prosecution or other proceedings.

**Dogs are not permitted to foul anywhere within the Borough of Bedford**

Key for maps:

|  |  |
|--|--|
|  |  |
|  |  |
|  |  |

Ward/ Location  
**KEMPSTON SOUTH**  
**WARD**

- 1) LOVAT WALK PLAY AREA
- 2) BEECH WALK PLAY AREA
- 3) THE ALMONDS PLAY AREA
- 4) SOUTHFIELDS PLAY AREA
- 5) SOUTHFIELDS MULTISE GAMES AREA AND SKATEBOARD

- Public Space Protection Orders (PSPOs)
- The Anti-social Behaviour, Crime and Policing Act 2014

N  
Scale on A4L :1:2,500  
Date: 29/02/2016







Bedford Borough Council  
 Produced by Bedford Borough Council. Based on  
 Ordnance Survey mapping © Crown copyright.  
 Ordnance Survey Licence No. 100048921.  
 This map may be reproduced for non-commercial  
 purposes and may be used in presentation of our presentation.

Dogs are not permitted  
 to foul anywhere  
 within the  
 Borough of Bedford



Dogs must be put on a  
 lead when directed  
 by an authorised  
 officer within the  
 Borough of Bedford



Key for maps:



Dogs  
 Excluded



Dogs must  
 be kept  
 on a lead

Ward/ Location  
 KEMPSTON WEST  
 WARD

- 1) BALLIOL ROAD  
 MULTI USE GAMES  
 AREA
- 2) BALLIOL ROAD  
 PLAY AREA

*[Handwritten signature]*

- Public Space Protection  
 Orders (PSPOs)
- The Anti-social Behaviour,  
 Crime and Policing Act  
 2014

Scale on A4L : 1:2,000  
 Date: 26/02/2016



S 157





Produced by Bedford Borough Council. Based on Ordnance Survey mapping © Crown copyright. All rights reserved. No responsibility for any omissions or inaccuracies in the information shown on this map can be accepted. The information shown on this map may be subject to change without notice.

Dogs are **not permitted** to **four** anywhere within the Borough of Bedford



Dogs must be put on a lead when directed by an authorised officer within the Borough of Bedford



Key for maps:



Dogs Excluded



Dogs must be kept on a lead

Ward/ Location  
KINGSBROOK WARD

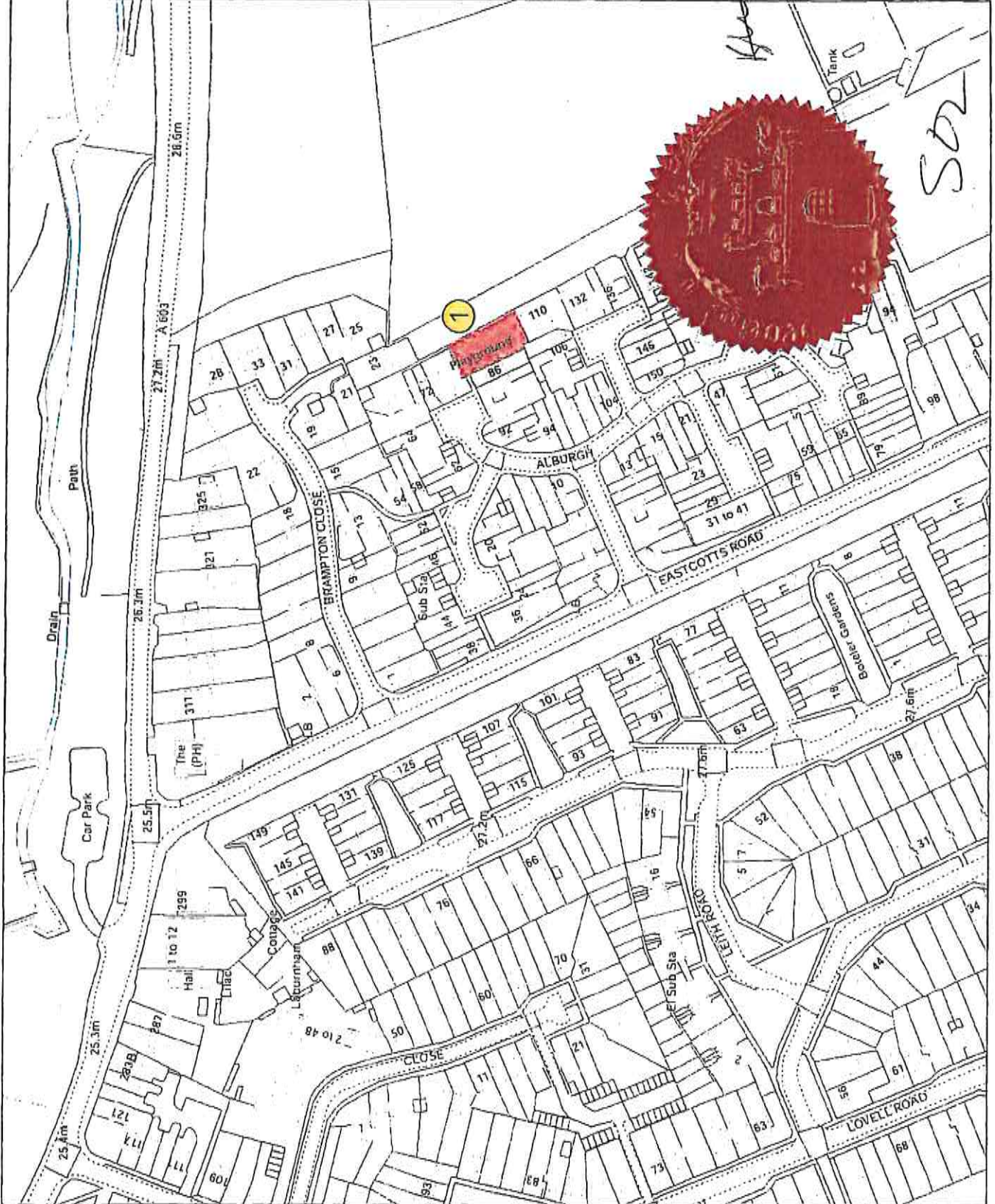
1) ALBURGH CLOSE  
PLAY AREA

*Handwritten signature*

- Public Space Protection Orders (PSPOs)
- The Anti-social Behaviour, Crime and Policing Act 2014

N

Scale on A4L : 1:2,000  
Date: 26/02/2016







Bedford Borough Council  
 Produced by Bedford Borough Council. Based on  
 Ordnance Survey data. Copyright © Crown  
 Copyright. All rights reserved. OS Licence 100019273.  
 Unauthorised reproduction infringes Crown copyright  
 and may lead to prosecution or civil proceedings.


Dogs are not permitted  
 to foul anywhere  
 within the  
 Borough of Bedford



Dogs must be put on a  
 lead when directed  
 by an authorised  
 officer within the  
 Borough of Bedford



Key for maps:



Ward/ Location  
**KINGSBROOK WARD**

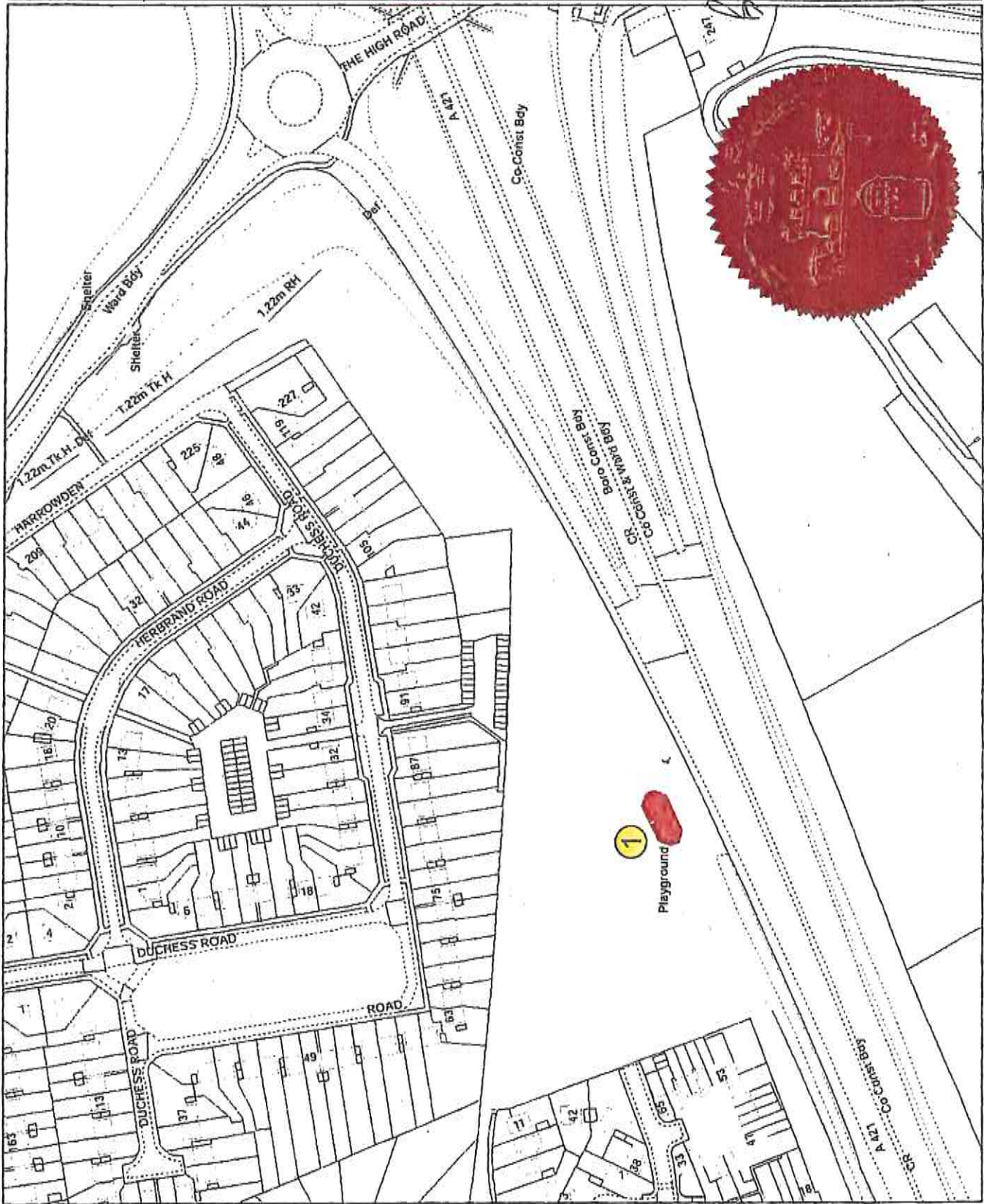
1) DUCHESS ROAD  
 PLAY AREA

*[Handwritten signature]*

- Public Space Protection Orders (PSPOs)
- The Anti-social Behaviour, Crime and Policing Act 2014



Scale on A4L : 1:2,000  
 Date: 27/02/2016



*[Handwritten signature]*





Map produced by Ordnance Survey (OS) based on Ordnance Survey mapping © Crown Copyright. All rights reserved. OS Licence No. 100040281. Unauthorised reproduction is illegal. Crown copyright and may lead to prosecution or civil proceedings.

Dogs are **not** permitted to **four** anywhere within the Borough of Bedford



Dogs must be put on a lead when directed by an authorised officer within the Borough of Bedford

Key for maps:



Dogs Excluded



Dogs must be kept on a lead

Ward/ Location

KINGSBROOK WARD

JUBILEE PARK

1) COTTRIL WAY PLAY AREA

2) PLAY AREA

3) MULTI USE GAMES AREA

4) BASKETBALL AREA

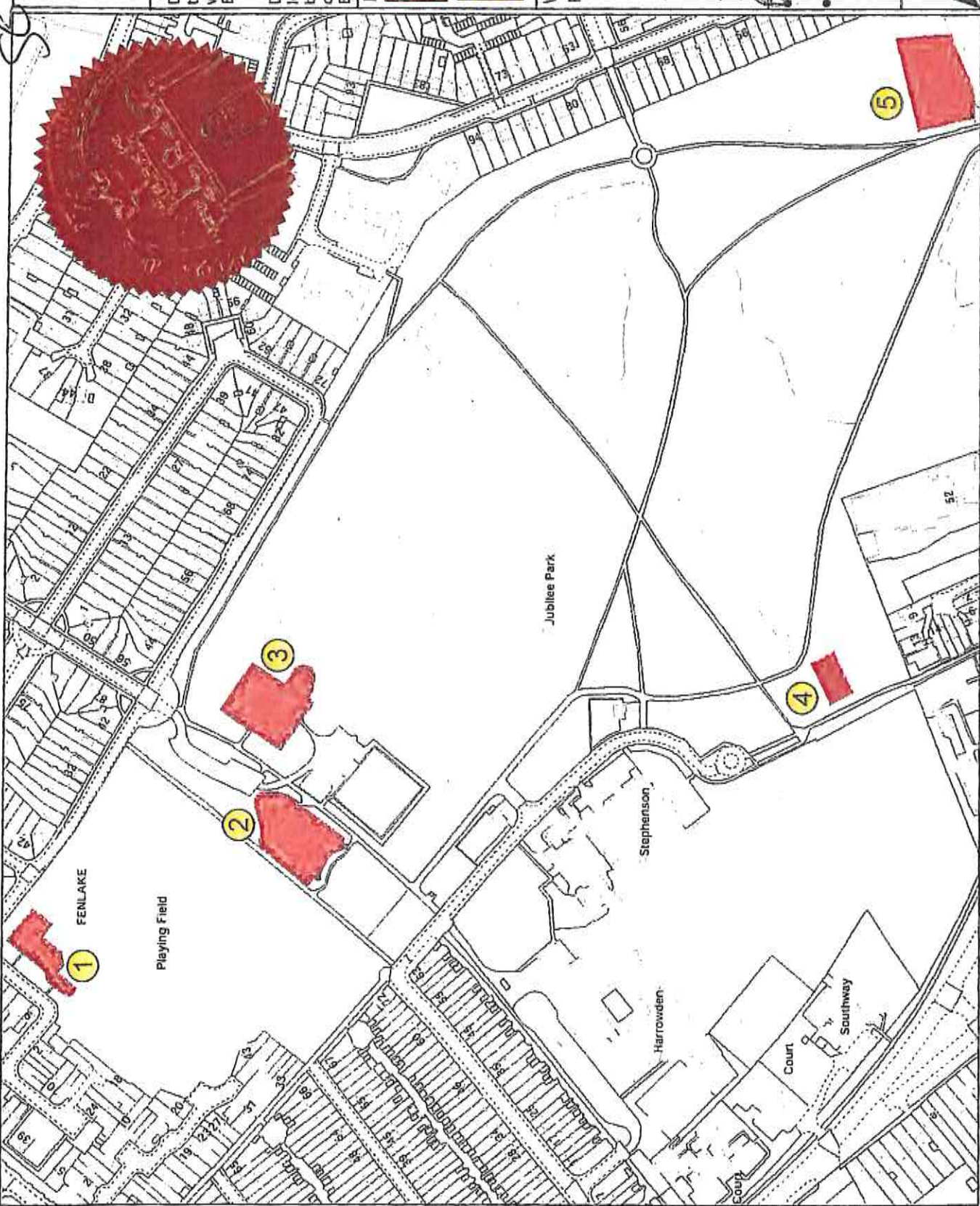
5) PLAY AREA

Public Space Protection Orders (PSPOs)

The Anti-social Behaviour, Crime and Policing Act 2014

N

Scale on A4L 1:3,000  
Date: 27/02/2016





582



Produced by Bedford Borough Council. Based on Ordnance Survey mapping © Crown Copyright. All rights reserved. OS Licence No. 10004523. Unauthorised reproduction infringes Crown Copyright and may lead to prosecution or civil proceedings.

**Dogs are not permitted to foul anywhere within the Borough of Bedford**



**Dogs must be put on a lead when directed by an authorised officer within the Borough of Bedford**



Key for maps:



Ward/ Location  
NEWNHAM WARD

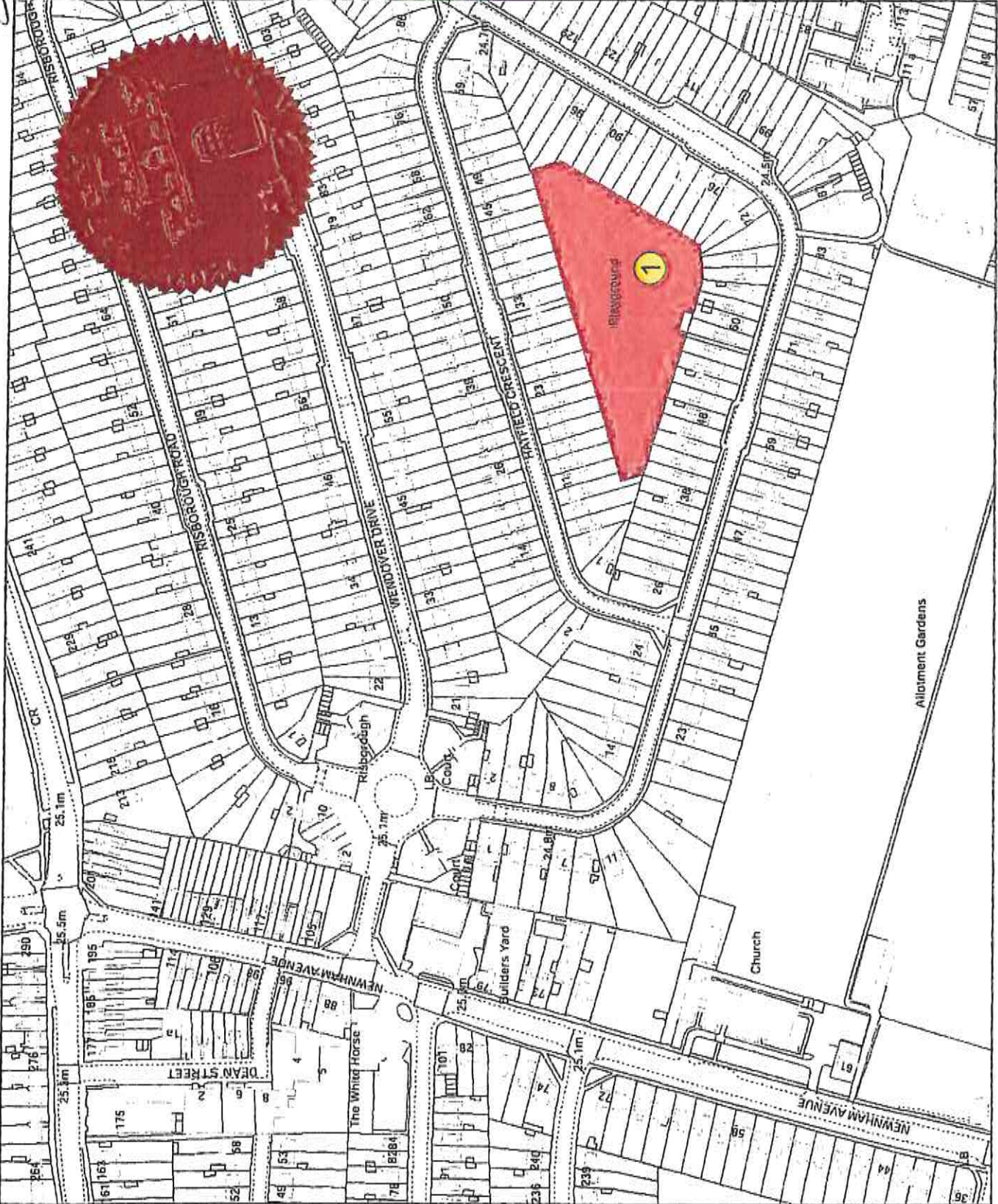
1) AYLESBURY ROAD PLAY AREA

*[Handwritten signature]*

- Public Space Protection Orders (PSPOs)
- The Anti-social Behaviour, Crime and Policing Act 2014

N

Scale on A4L : 1:2,500  
Date: 27/02/2016







Produced by Bedford Borough Council. Based on Ordnance Survey mapping. © Crown Copyright. All rights reserved. OS Licence No. 100049021. This document reproduces copyright material without the express written permission of the copyright owner. It is not to be re-produced or re-transmitted.

Dogs are **not permitted** to **four anywhere** within the Borough of Bedford



Dogs must be put on a lead when directed by an authorised officer within the Borough of Bedford



Key for maps:



Ward/ Location  
NEWNHAM WARD

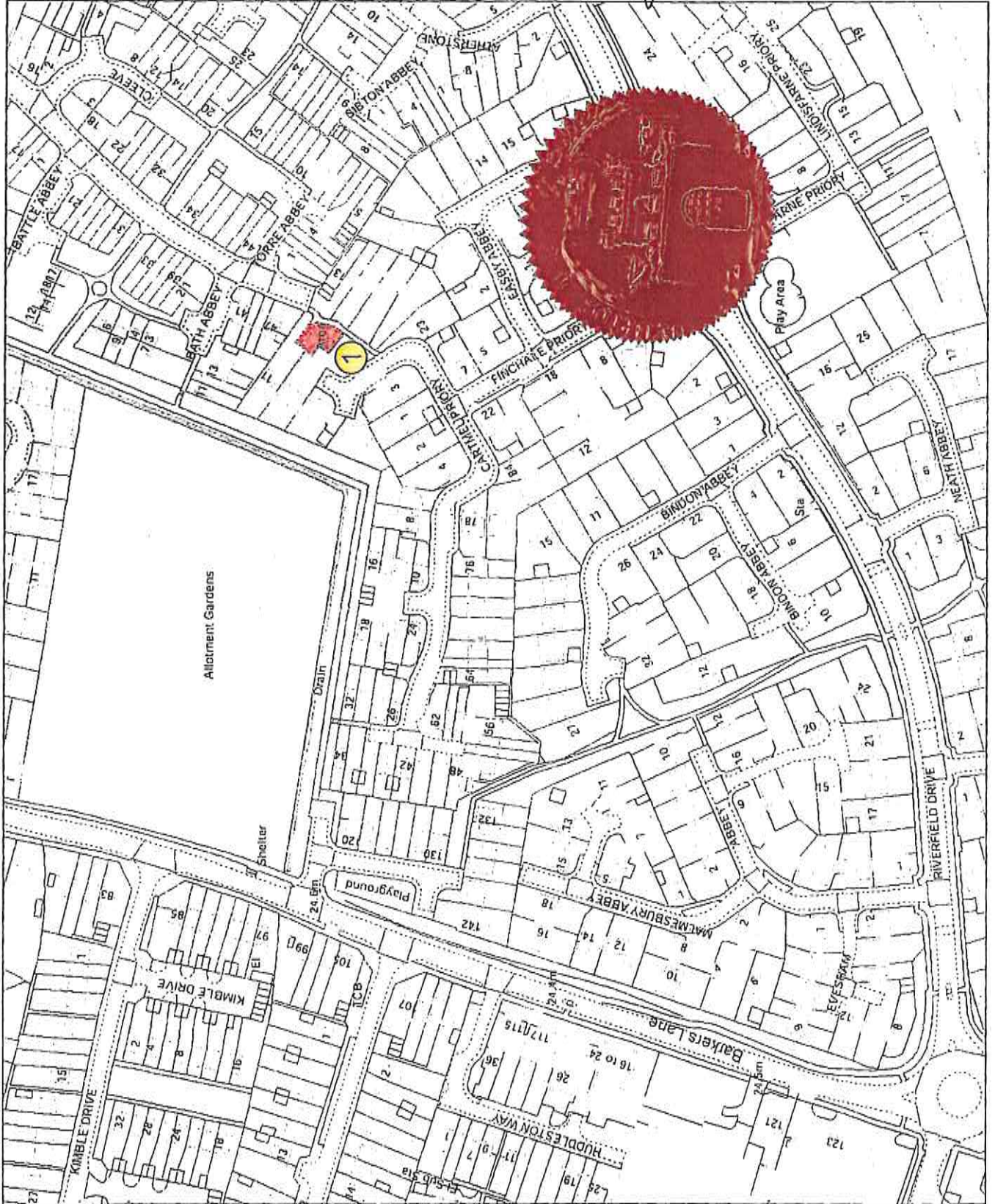
1) CARTMEL PRIORY PLAY AREA

*[Handwritten signatures]*

- Public Space Protection Orders (PSPOs)
- The Anti-social Behaviour, Crime and Policing Act 2014

N

Scale on A4L : 1:2,000  
Date: 27/02/2016







Produced by Newham School Council. Based on Ordnance Survey mapping & Crown copyright. All rights reserved. OS Licence No. 100040233. Unauthorised reproduction infringes Crown copyright and may lead to prosecution in civil proceedings.


Dogs are **not permitted** to foul anywhere within the Borough of Bedford



Dogs must be put on a lead when directed by an authorised officer within the Borough of Bedford



Key for maps:

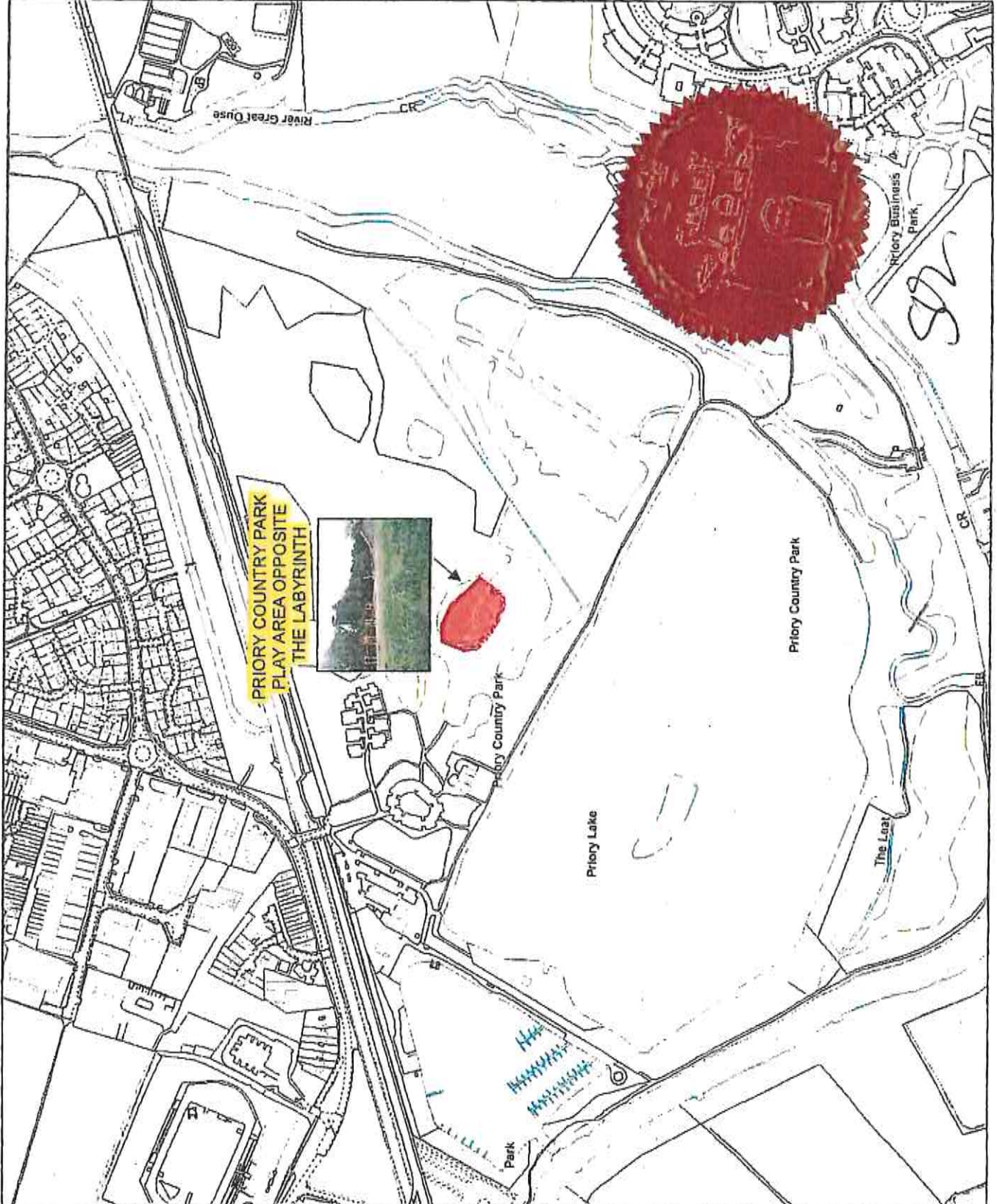


Ward/ Location  
NEWNHAM WARD  
PRIORY COUNTRY PARK  
PLAY AREA

*Handwritten signature*

- Public Space Protection Orders (PSPOs)
- The Anti-social Behaviour, Crime and Policing Act 2014

N  
Scale on A4L 1:6,000  
Date: 20/03/2016







Produced by Bedford Borough Council. Based on Ordnance Survey mapping © Crown Copyright. All rights reserved OS Licence No. 100040038. Unauthorised reproduction of this map is prohibited and may be a criminal offence.

Dogs are **not** permitted to foul anywhere within the Borough of Bedford



Dogs must be put on a lead when directed by an authorised officer within the Borough of Bedford



Key for maps:



Ward/ Location  
PUTNOE WARD

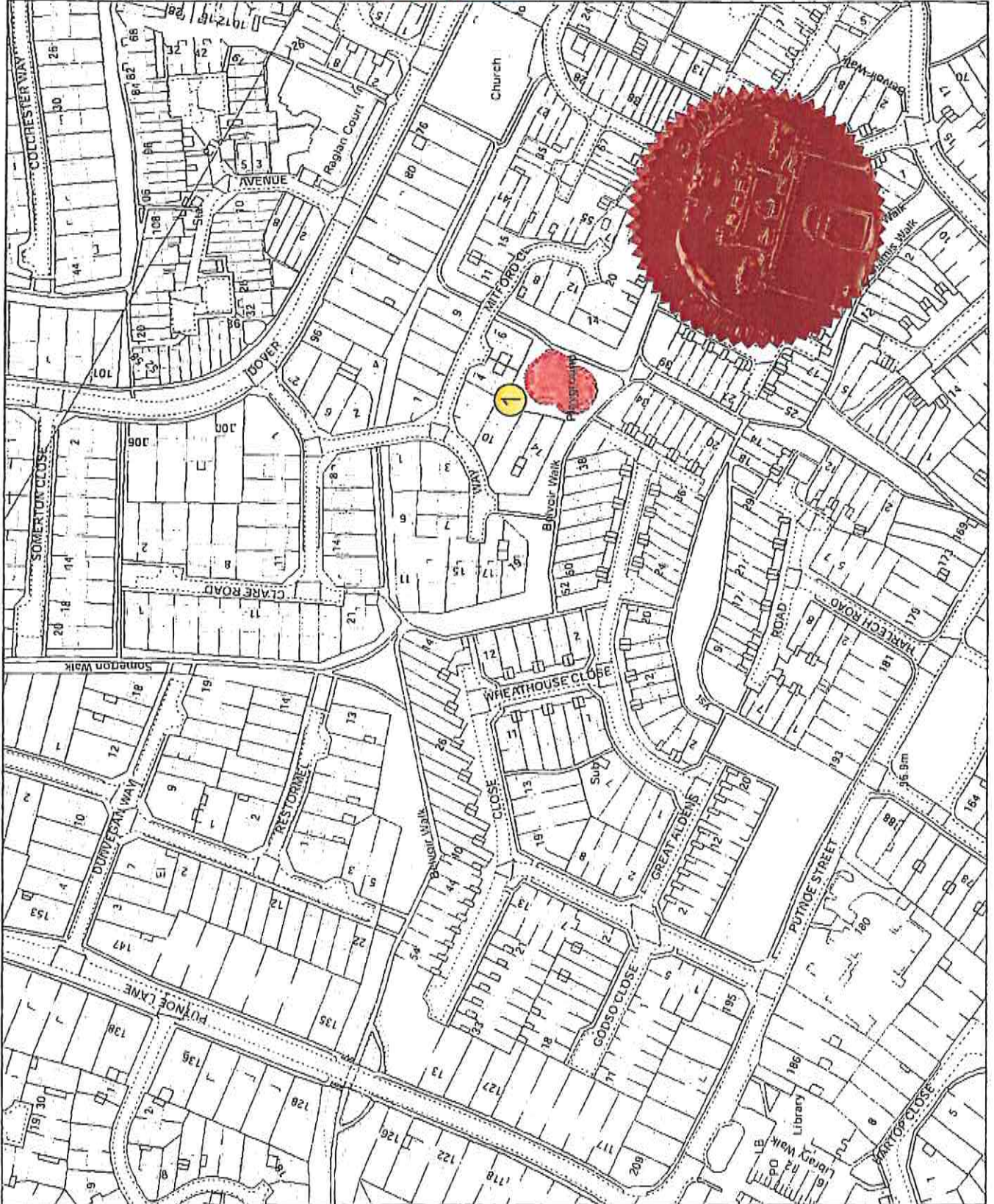
1) BELVOIR WALK PLAY AREA

*SSA*  
*SSA*

- Public Space Protection Orders (PSPOs)
- The Anti-social Behaviour, Crime and Policing Act 2014

N

Scale on A4L 1:2,500  
Date: 27/02/2016








Produced by Bedford Borough Council. Based on Ordnance Survey mapping © Crown copyright. Unauthorised use of this map is prohibited. All rights reserved. Crown copyright and may lead to prosecution or other proceedings.

Dogs are **not** permitted to **foul** anywhere within the Borough of Bedford



Dogs must be put on a lead when directed by an authorised officer within the Borough of Bedford



Key for maps:




Ward/ Location  
**PUTNOE WARD**  
**MOWSBURY PARK**  
 1) BASKETBALL AREA  
 2) PLAY AREA  
 3) BMX AREA  
 4) PLAY AREA  
 5) PLAY AREA



- Public Space Protection Orders (PSPOs)
- The Anti-social Behaviour, Crime and Policing Act 2014

N  
 Scale on A4L 1:3,000  
 Date: 27/02/2016









Map produced by Bedford Borough Council. Based on Ordnance Survey mapping © Crown copyright. All rights reserved. Ordnance Survey Licence No. 100049228. Unauthorised reproduction is a criminal offence and may lead to prosecution or civil proceedings.

**Dogs are not permitted to foul anywhere within the Borough of Bedford**



**Dogs must be put on a lead when directed by an authorised officer within the Borough of Bedford**



Key for maps:



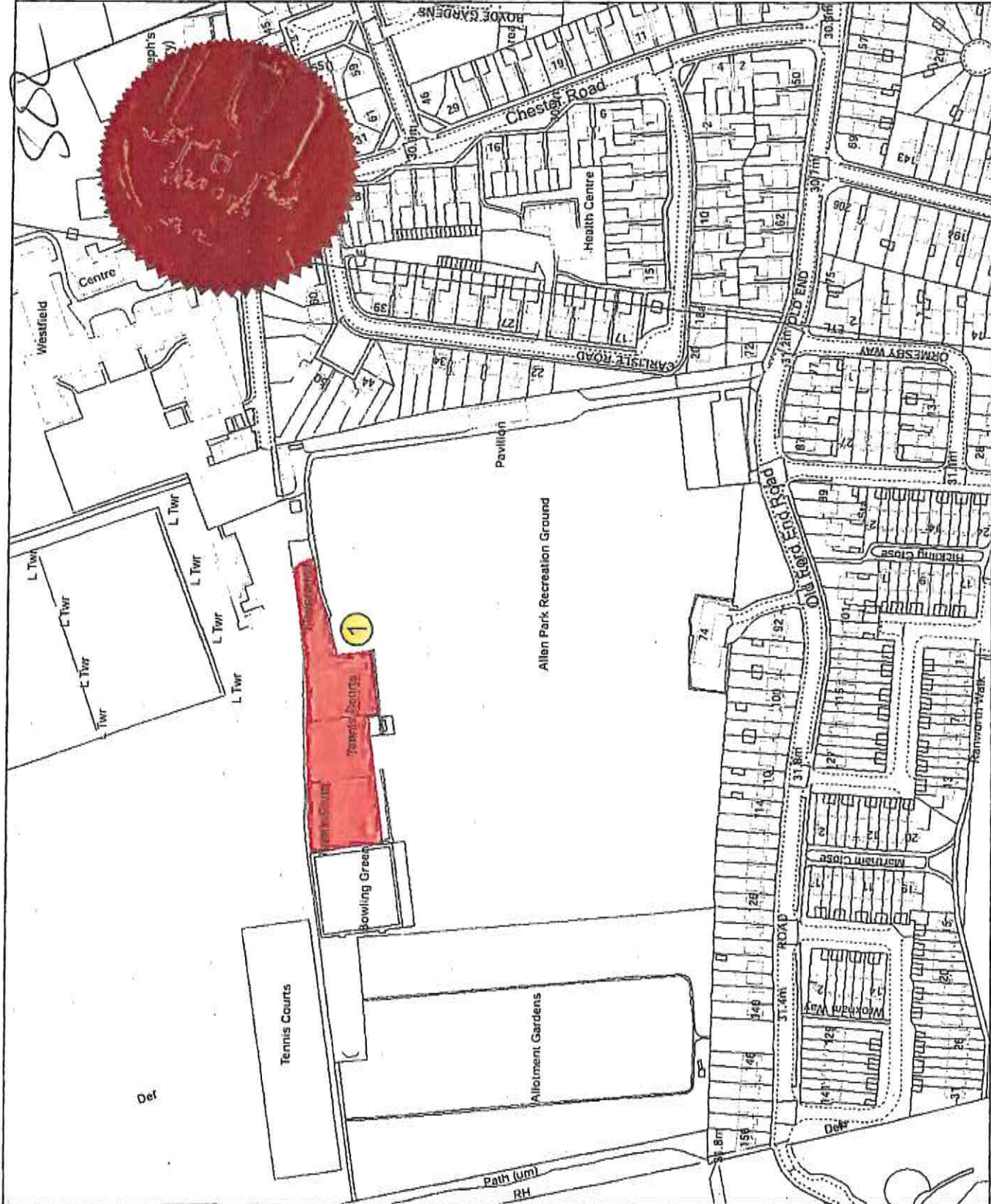
Ward/ Location  
**QUEENS PARK WARD**

- 1) ALLEN PARK PLAY AREA AND MULTI USE GAMES AREA

*[Signature]*

- Public Space Protection Orders (PSPOs)
- The Anti-social Behaviour, Crime and Policing Act 2014

Scale on A4L: 1:2,500  
Date: 27/02/2016








Produced by Bedford Borough Council. Based on Ordnance Survey mapping © Crown copyright. All rights reserved. Ordnance Survey consent is required for reproduction. Unauthorised reproduction is prohibited and may lead to prosecution or civil proceedings.

**Dogs are not permitted to foul anywhere within the Borough of Bedford**



**Dogs must be put on a lead when directed by an authorised officer within the Borough of Bedford**



Key for maps:

**Dogs are not permitted**



**Dogs must be kept on a lead**



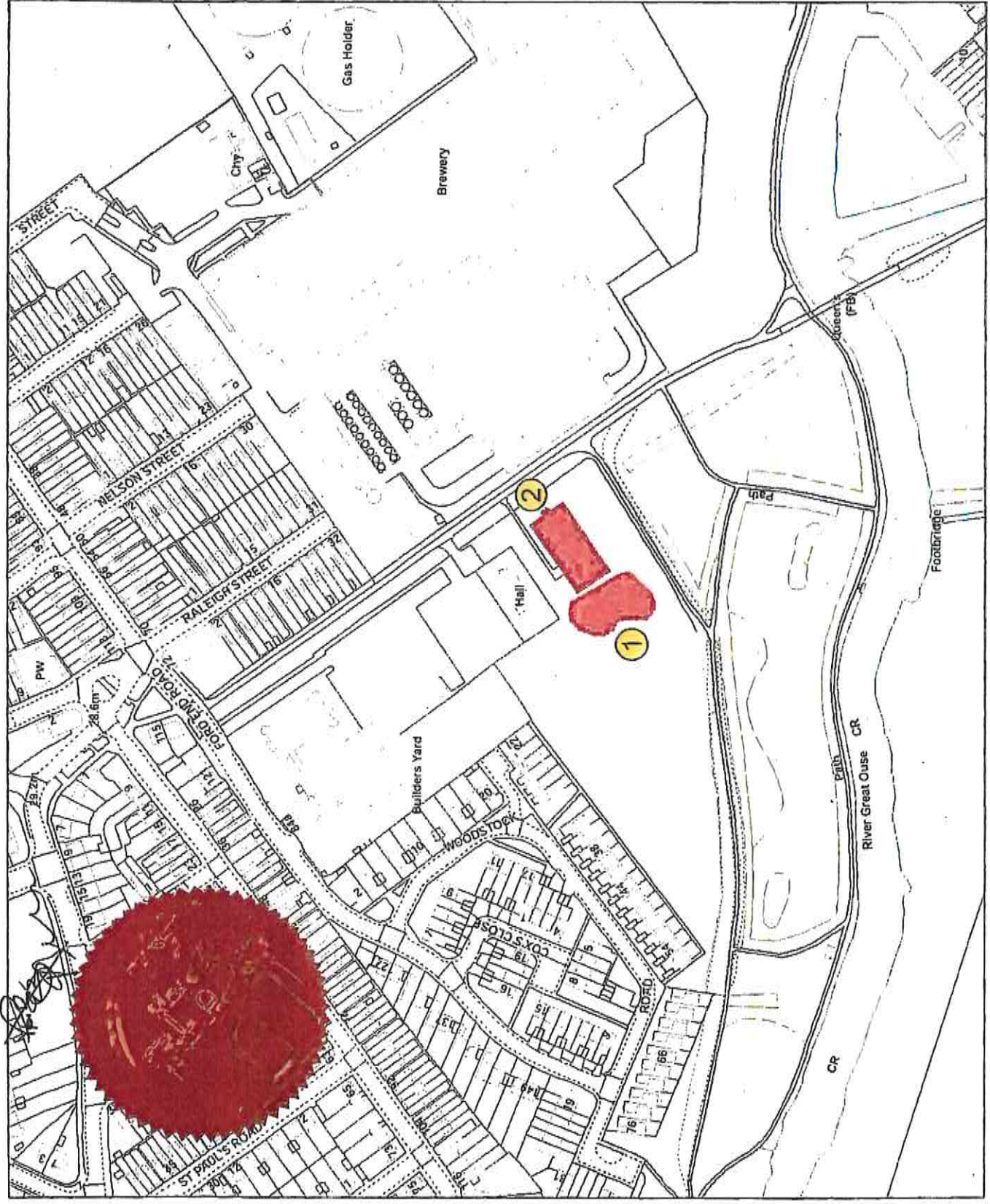
Ward/ Location  
**QUEENS PARK WARD**

- 1) THE SLIPE BMX AREA
- 2) THE SLIPE MULTI USE GAMES AREA

- Public Space Protection Orders (PSPOs)
- The Anti-social Behaviour, Crime and Policing Act 2014

N  
Scale on A4L: 1:2,500  
Date: 27/02/2016

S62








Bedford Borough Council  
 Produced by Bedford Borough Council. Based on  
 Ordnance Survey Mapping © Crown Copyright.  
 All rights reserved. No part of this publication  
 may be reproduced, stored in a retrieval system,  
 or transmitted in any form or by any means  
 without the prior written permission of Bedford  
 Borough Council.

Dogs are **not permitted**  
 to **foul anywhere**  
 within the  
 Borough of Bedford



Dogs must be put on a  
 lead when directed  
 by an authorised  
 officer within the  
 Borough of Bedford



Key for maps:

**Dogs Excluded** 

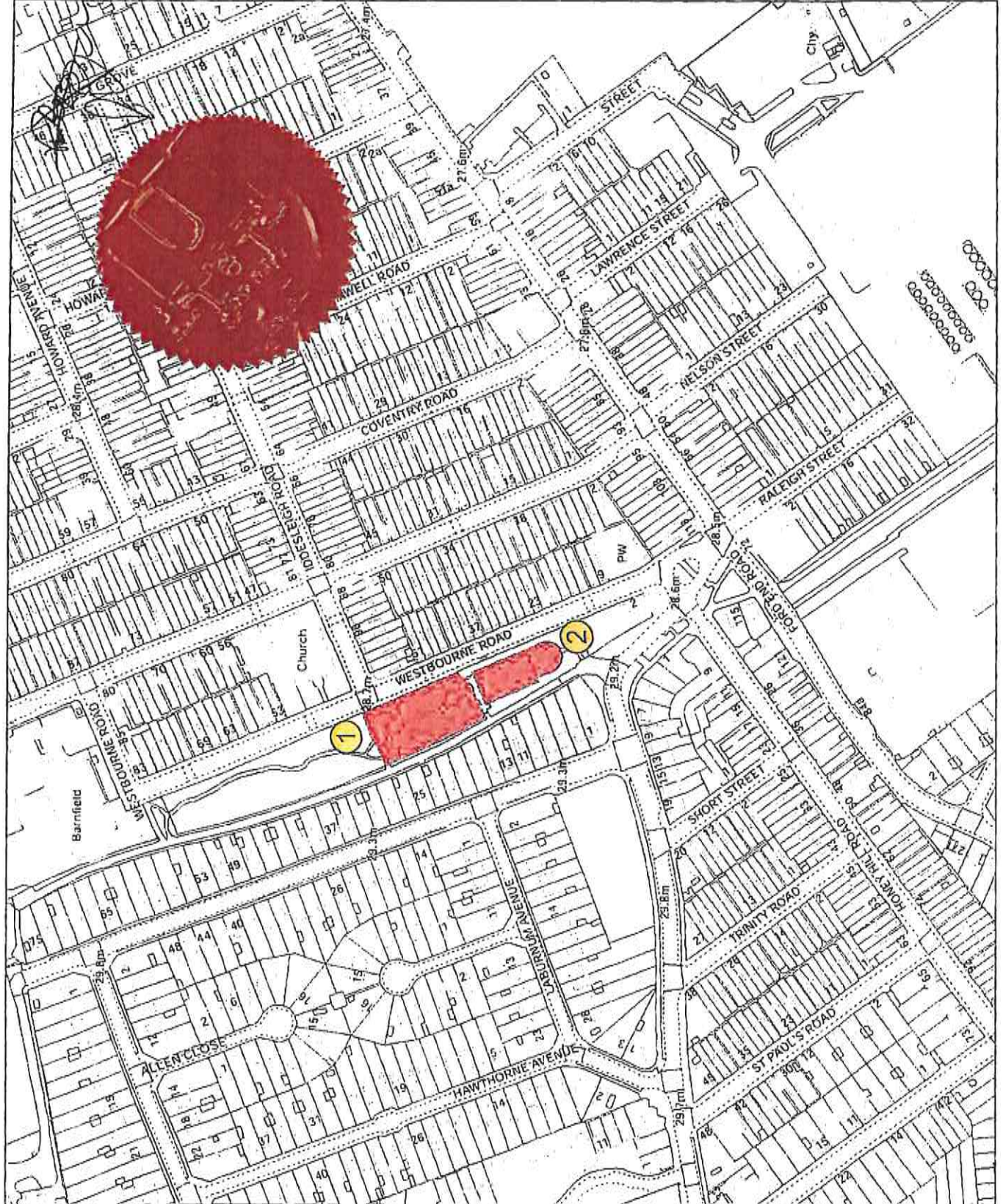
**Dogs must be kept on a lead** 

Ward/ Location  
**QUEENS PARK WARD**  
 1) WESTBOURNE  
 GARDENS  
 PLAY AREA  
 2) WESTBOURNE  
 GARDENS MULTI USE  
 GAMES AREA

- Public Space Protection Orders (PSPOs)
- The Anti-social Behaviour, Crime and Policing Act 2014

Scale on A4L : 1:2,500  
 Date: 27/02/2016

S&Z





S02

**BEDFORD**  
Borough Council

Protected by Bedford Borough Council. Based on Ordnance Survey mapping © Crown copyright. All rights reserved. DC Licence No. 100049023. No further reproduction in any form is permitted without the prior written consent of Bedford Borough Council. All other reproduction infringes Crown copyright and may lead to prosecution or civil proceedings.

Dogs are **not** permitted to **foul anywhere** within the Borough of Bedford

Dogs **must** be put on a lead when **directed** by an **authorised** officer within the Borough of Bedford

Key for maps:

- Dogs **not** permitted
- Dogs **must** be kept on a lead

Ward/ Location

WILSTEAD WARD

1) JUBILEE FIELD PLAYING FIELD

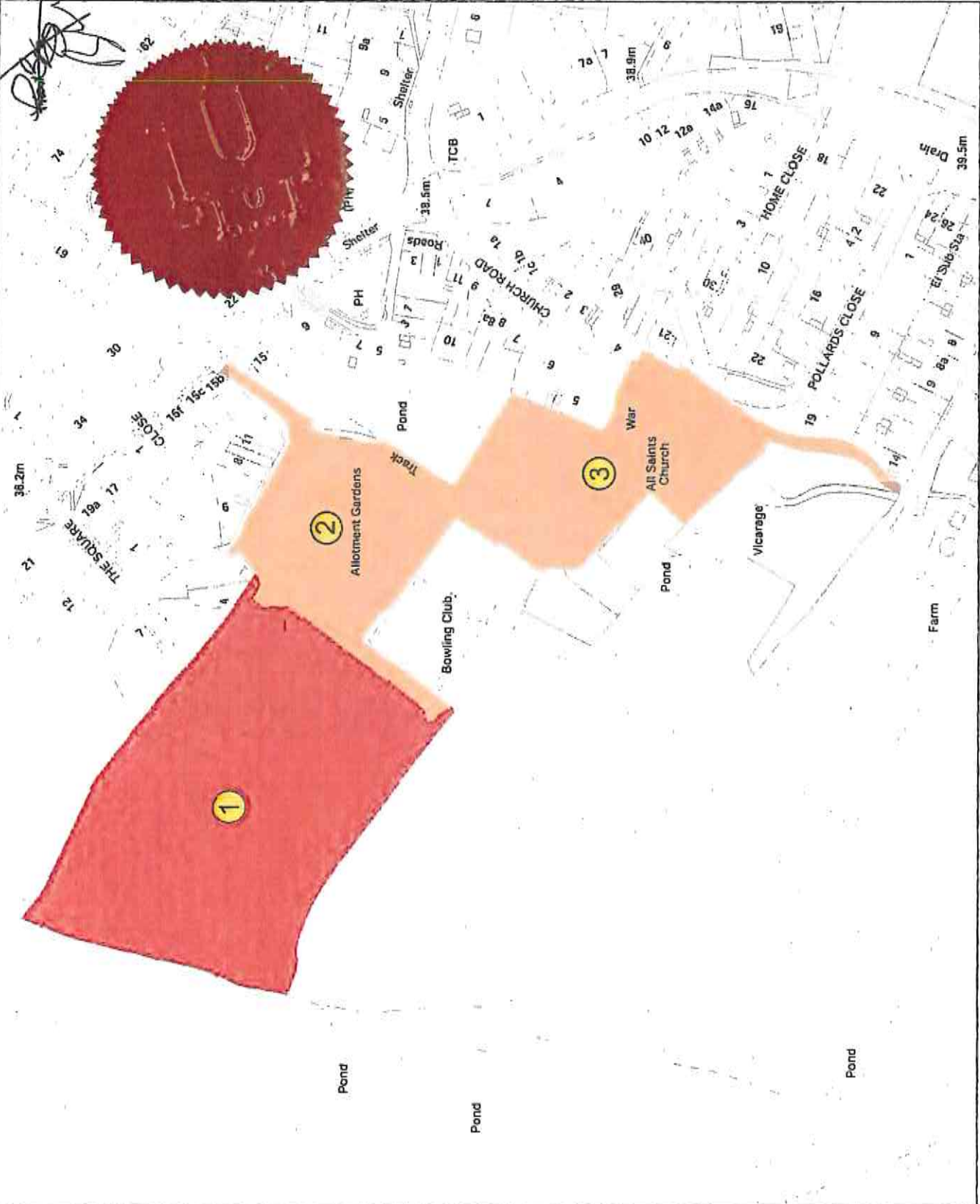
2) WILSTEAD ALLOTMENTS

3) ALL SAINTS CHURCH AND GROUNDS

Public Space Protection Orders (PSPOs)  
The Anti-social Behaviour, Crime and Policing Act 2014

N

Scale A4L : 1:2,500  
Date: 14/02/2016








Produced by Bedford Borough Council. Based on Ordnance Survey mapping © Crown copyright. All rights reserved. OS Licence No. 100049224. 2016. Unauthorised reproduction infringes Crown copyright and may lead to prosecution or civil proceedings.

**Dogs are not permitted to foul anywhere within the Borough of Bedford**



**Dogs must be put on a lead when directed by an authorised officer within the Borough of Bedford**



**Key for maps:**

**Dogs Excluded** 


**Dogs must be kept on a lead** 

**Ward/ Location**

**WILSTEAD WARD**

**1) KINGFISHER PLAY AREA**

**Public Space Protection Orders (PSPOs)**  
The Anti-social Behaviour, Crime and Policing Act 2014

**N** 

**Scale A4L: 1:1,250**  
**Date: 14/02/2016**





SJK



Produced by Bedford Borough Council. Based on Ordnance Survey mapping & Crown Copyright. All rights reserved. OS Licence No. 102049322. Reproduction in any form without the permission of Bedford Borough Council is prohibited. This map may be used for personal or private use only. It may not be used for any other purpose without the prior written permission of Bedford Borough Council.

Dogs are **not** permitted to **foul anywhere** within the Borough of Bedford



Dogs **must** be put on a lead when directed by an authorised officer within the Borough of Bedford



Key for maps:



Ward/ Location

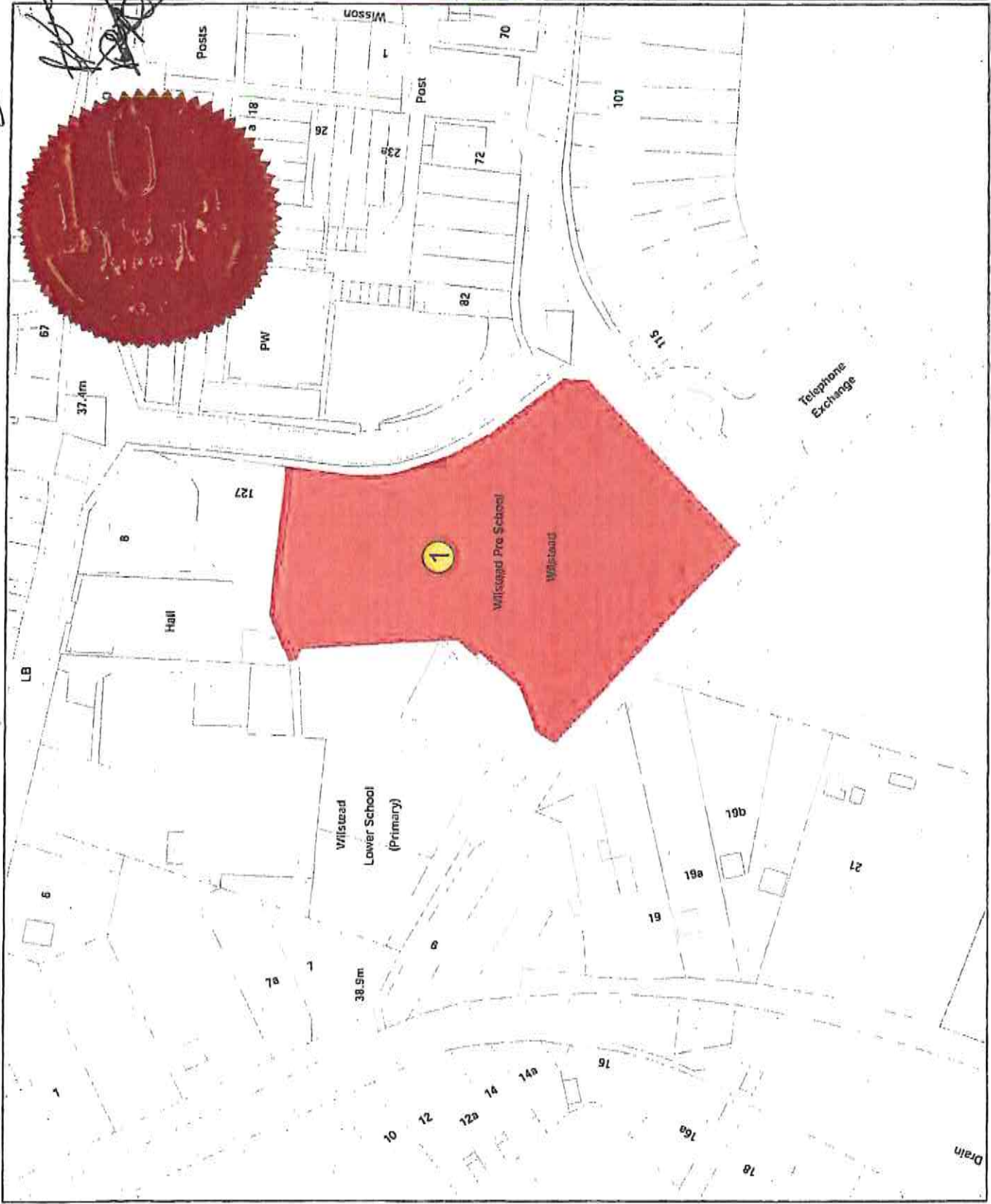
WILSTEAD WARD

1) WHITWORTH PLAY AREA

Public Space Protection Orders (PSPOs)  
The Anti-social Behaviour, Crime and Policing Act 2014

N

Scale A4L: 1:1,250  
Date: 14/02/2016








Produced by Bedford Borough Council. Based on Ordnance Survey mapping © Crown copyright. All rights reserved. OS Licence No. 100049222. Unauthorised reproduction is illegal. Crown copyright and/or may be in possession or used previously.

Dogs are **not** permitted to foul anywhere within the Borough of Bedford



Dogs must be put on a lead when directed by an authorised officer within the Borough of Bedford



Key for maps:



Dogs must be kept on a lead




Dogs must be put on a lead when directed by an authorised officer within the Borough of Bedford

Ward/ Location  
**WILSHAMPSTEAD WARD**  
 1) WIXAMS VILLAGE LAKE PLAY AREA

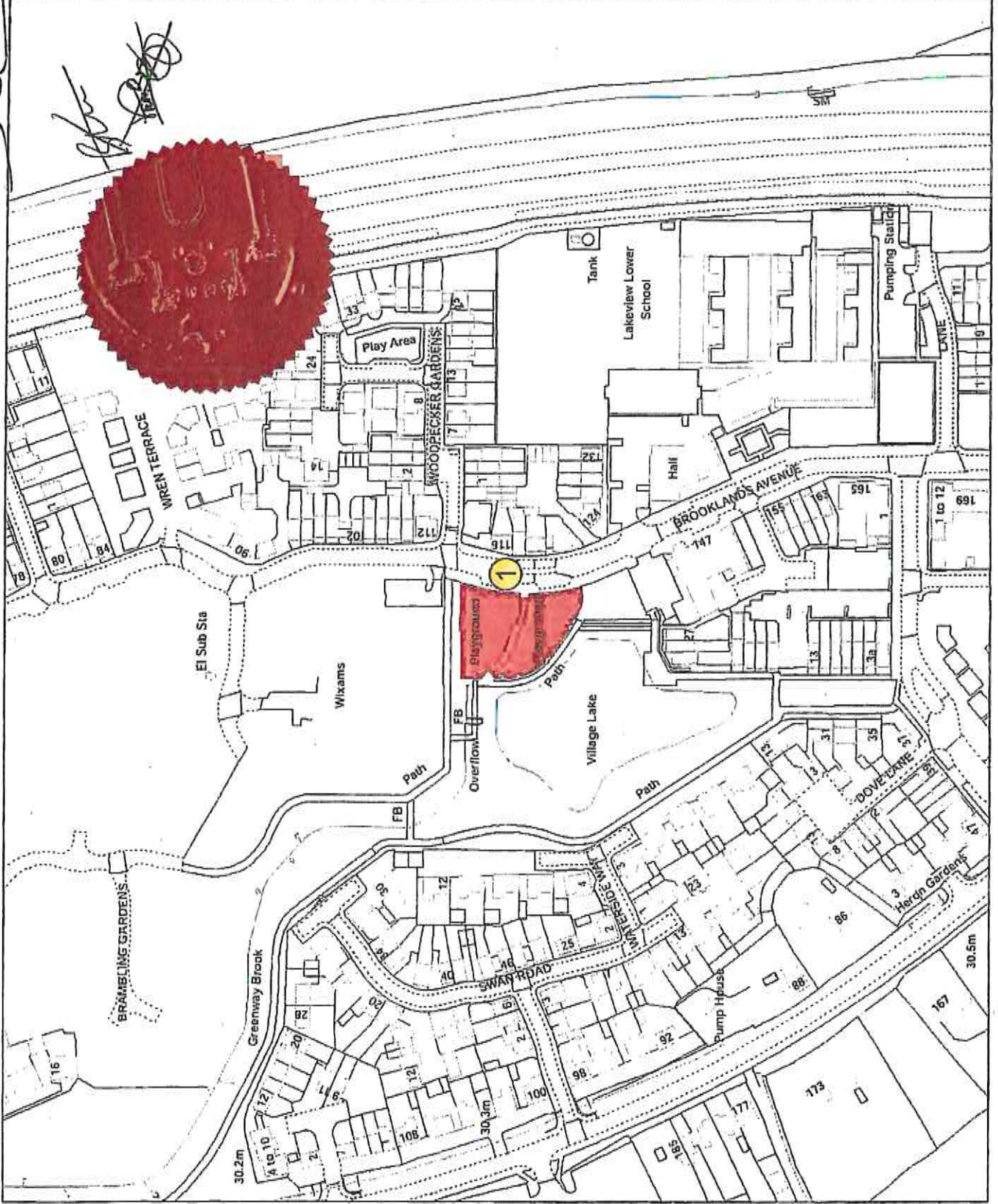

Public Space Protection Orders (PSPOs)  
 The Anti-social Behaviour, Crime and Policing Act 2014

Scale on A4L: 1:2,000  
 Date: 27/02/2016



*SE*

*Handwritten signature*







Produced by Bedford Borough Council. Based on Ordnance Survey mapping © Crown copyright. All rights reserved. OS Licence No. 100040223. Unauthorised reproduction infringes Crown copyright and may lead to prosecution or civil proceedings.


Dogs are **not permitted** to **foul anywhere** within the Borough of Bedford



Dogs must be put on a lead when **directed** by an authorised officer within the Borough of Bedford



Key for maps:



Ward/ Location

WOOTTON WARD

1) WOOTTON RECREATION GROUND

2) MEMORIAL HALL PLAY AREA

Public Space Protection Orders (PSPOs) The Anti-social Behaviour, Crime and Policing Act 2014



Scale A4L : 1:5,000  
Date: 04/02/2016

SBC





A1 Lily Close, Play Area, Bedford



SDZ



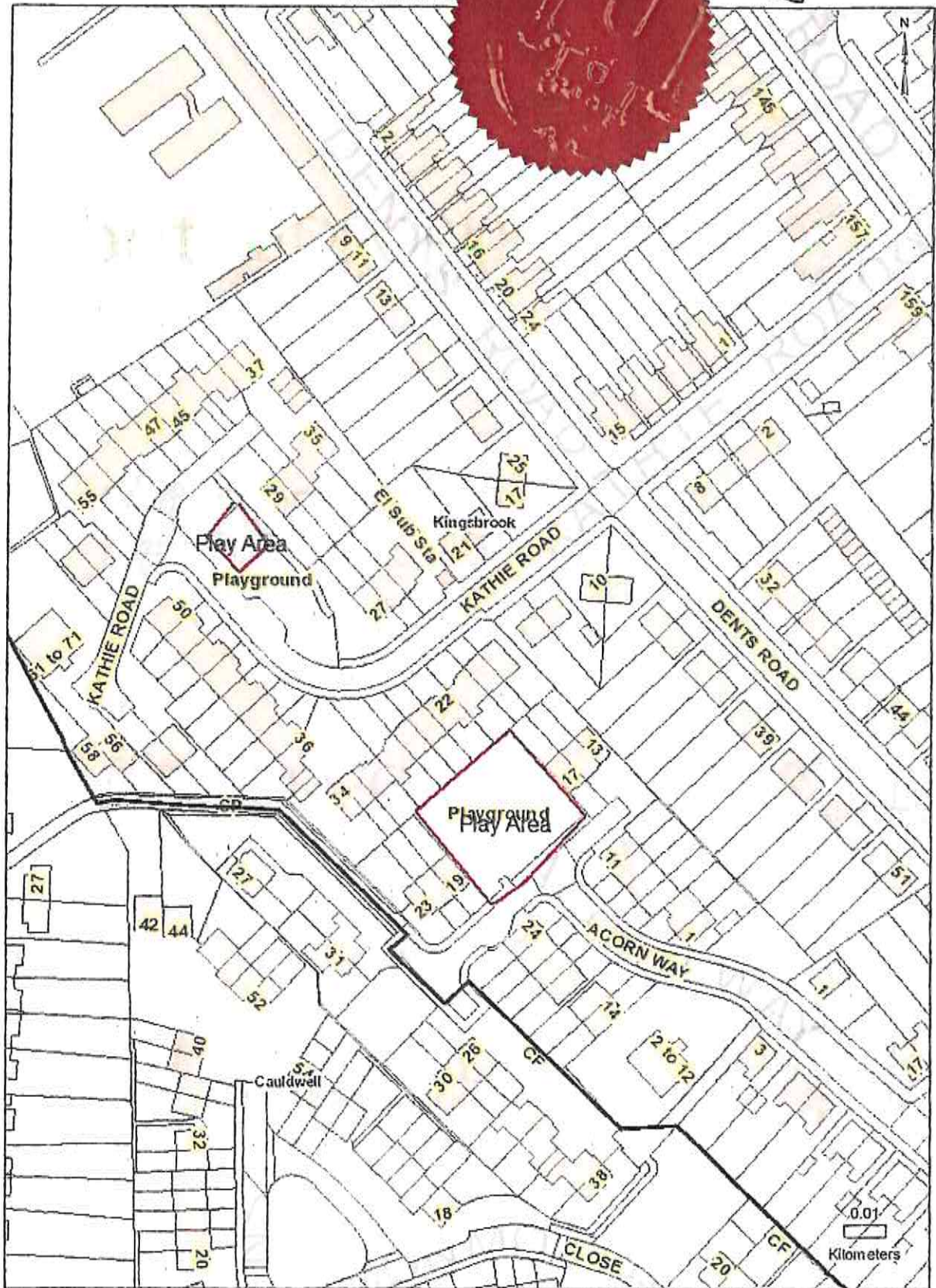
© Crown copyright and database rights 2015 Ordnance Survey 100049028. You are not permitted to copy, sub-license, distribute or sell any of this data to third parties in any

BEDFORD BOROUGH COUNCIL



A2 Katie Ro

*Handwritten signature*



1:1,250



BEDFORD BOROUGH COUNCIL

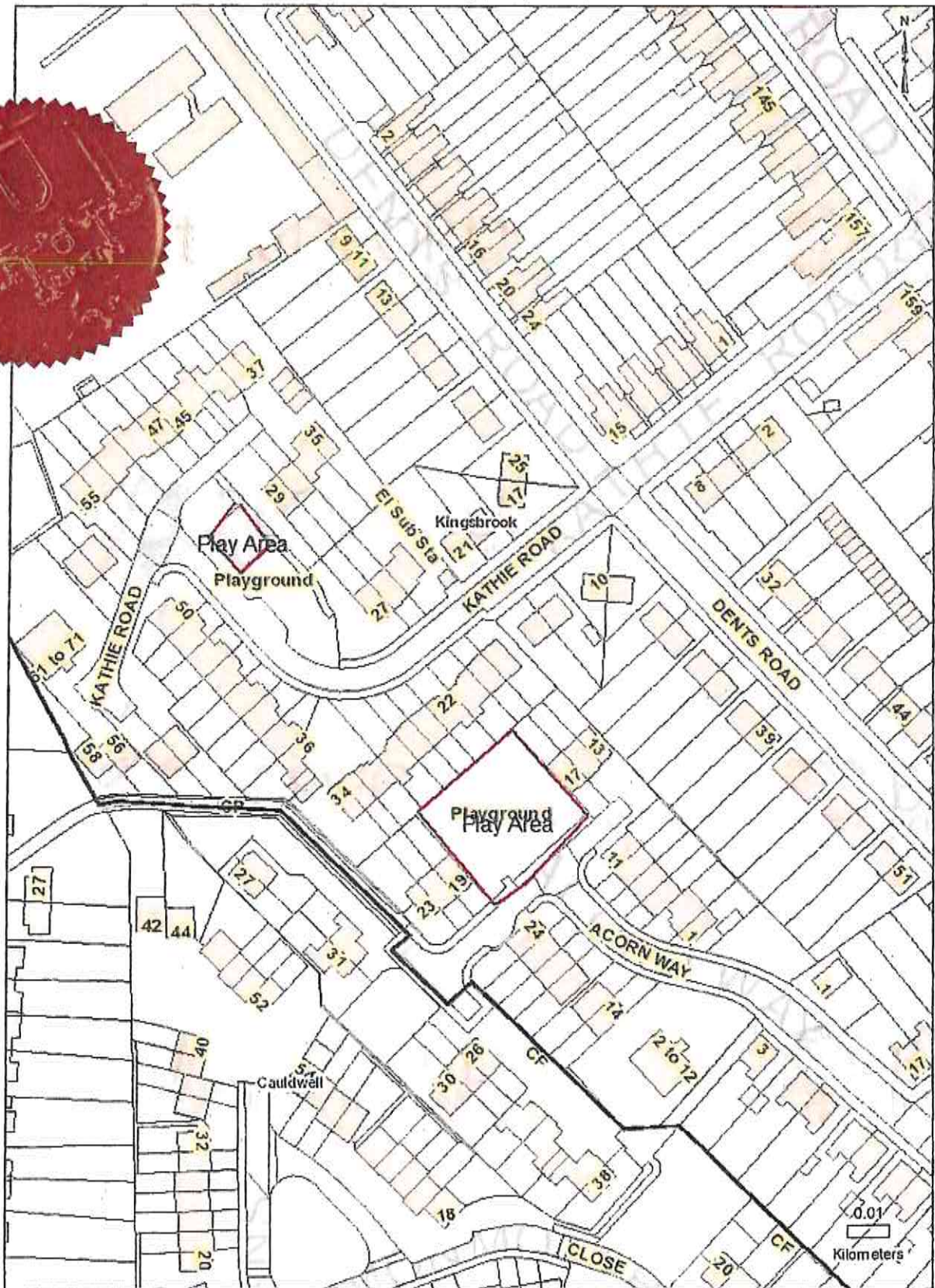
© Crown copyright and database rights 2015 Ordnance Survey 100049028.  
 You are not permitted to copy, sub-license, distribute or sell any of this data to third parties in any form.



A3 Acorn Way, Play Area, bedford



S02



BEDFORD BOROUGH COUNCIL

© Crown copyright and database rights 2015 Ordnance Survey 100049028.  
You are not permitted to copy, sub-license, distribute or sell any of this data to third parties in any form.

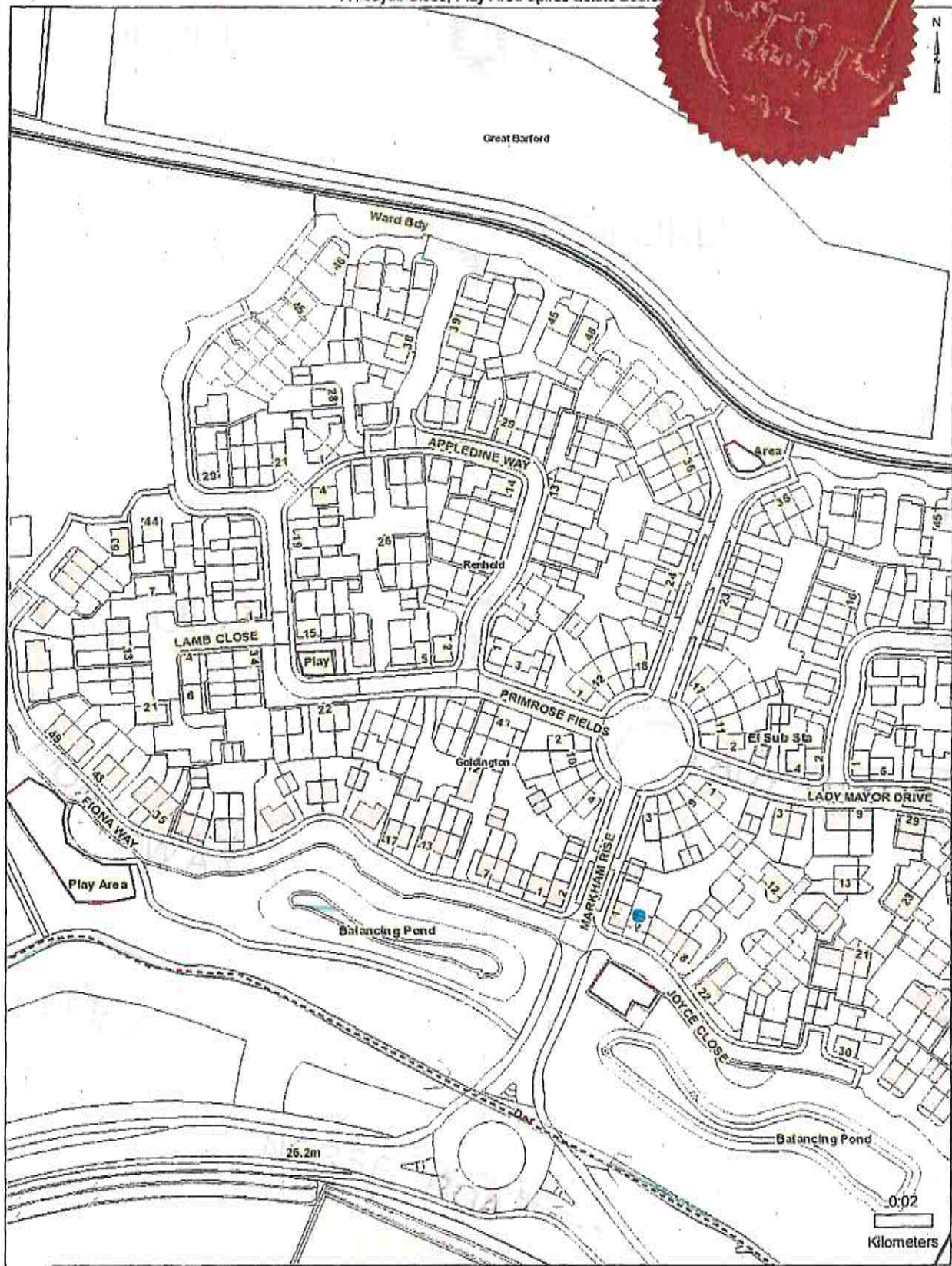
1:1,250



A4 Joyce Close, Play Area Spires Estate Bedford



Handwritten initials 'RS'.



1:1,250



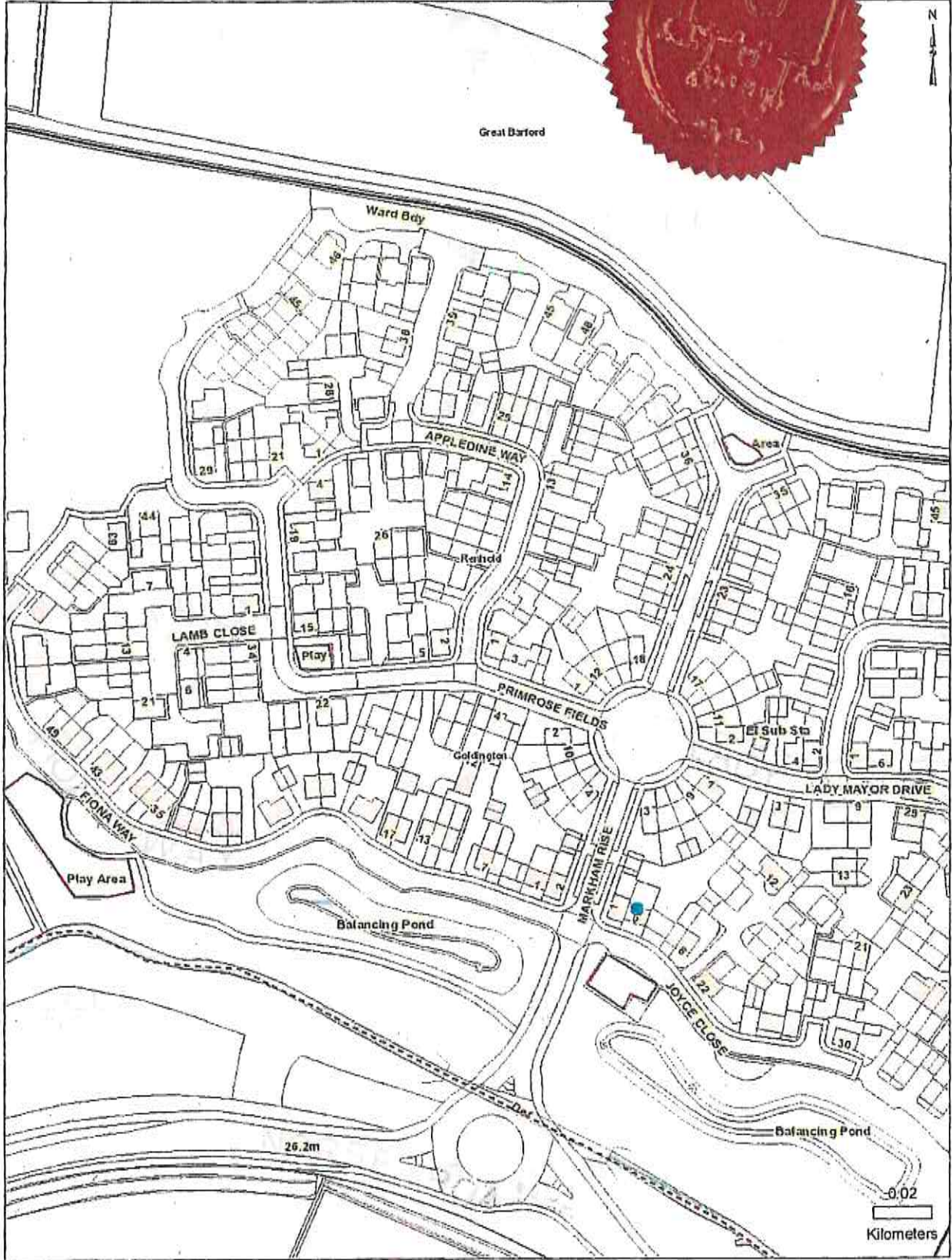
BEDFORD BOROUGH COUNCIL

© Crown copyright and database rights 2015 Ordnance Survey 100049028. You are not permitted to copy, sub-license, distribute or sell any of this data to third parties in any form.



A5 Fiona Way, Play Area, Spire Estate, B

205



1:1,250



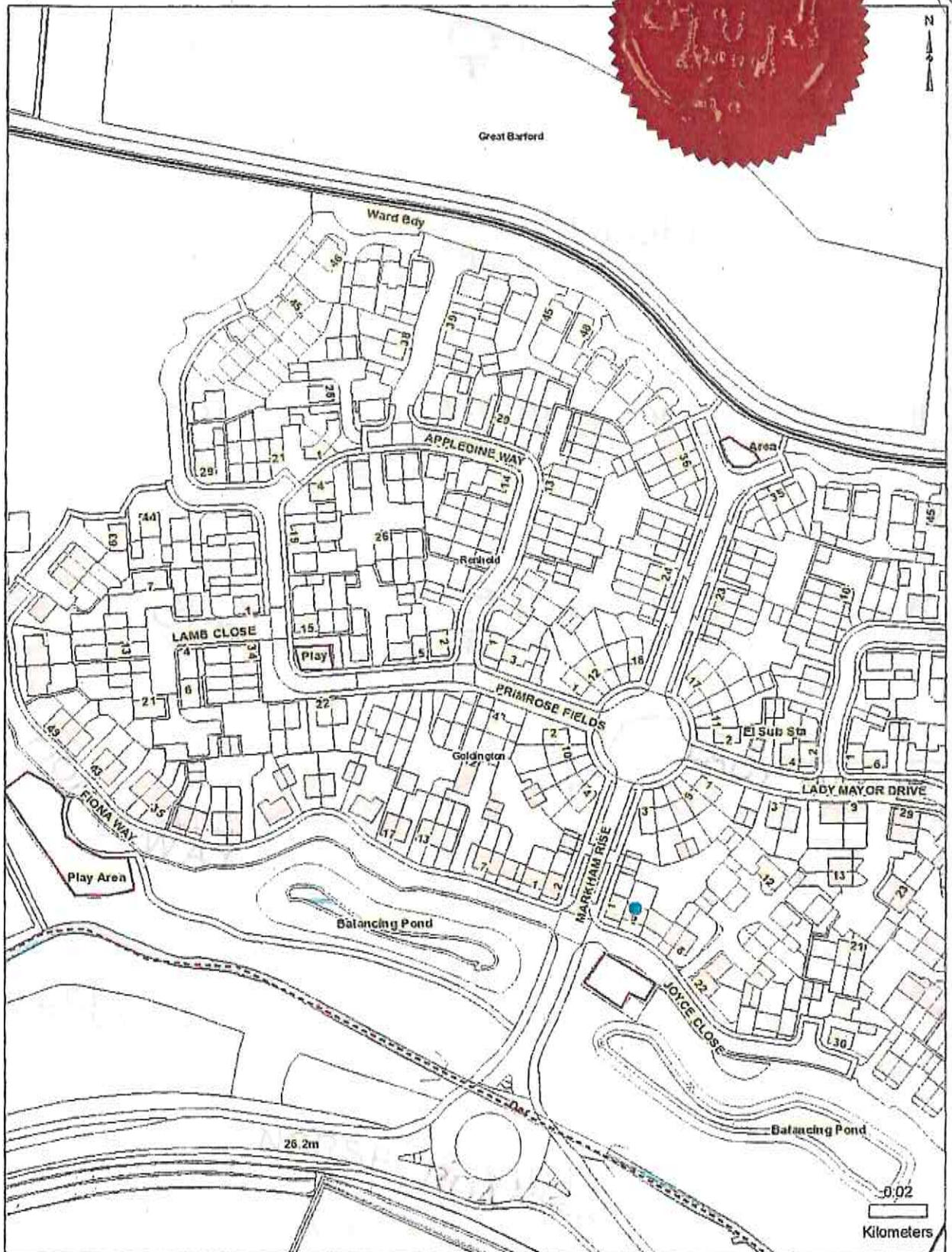
BEDFORD BOROUGH COUNCIL

© Crown copyright and database rights 2015 Ordnance Survey 100049028. You are not permitted to copy, sub-license, distribute or sell any of this data to third parties in any form.



A6 Primrose Fields, Play Area, Spires Es

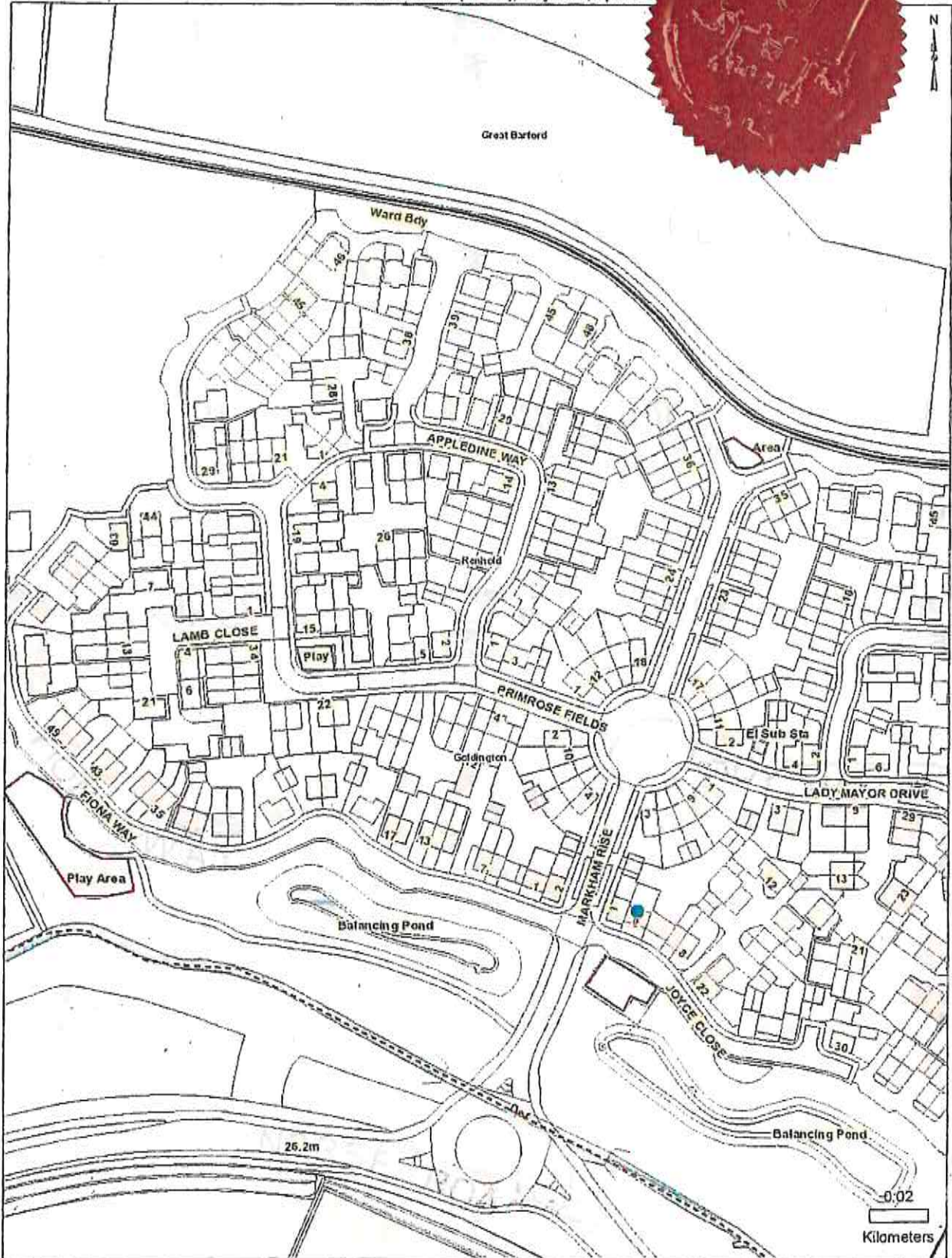
RS





A7 Primrose Field (Area 3), Play Area, Spires E

22



BEDFORD BOROUGH COUNCIL

© Crown copyright and database rights 2015 Ordnance Survey 100049028. You are not permitted to copy, sub-license, distribute or sell any of this data to third parties in any form.

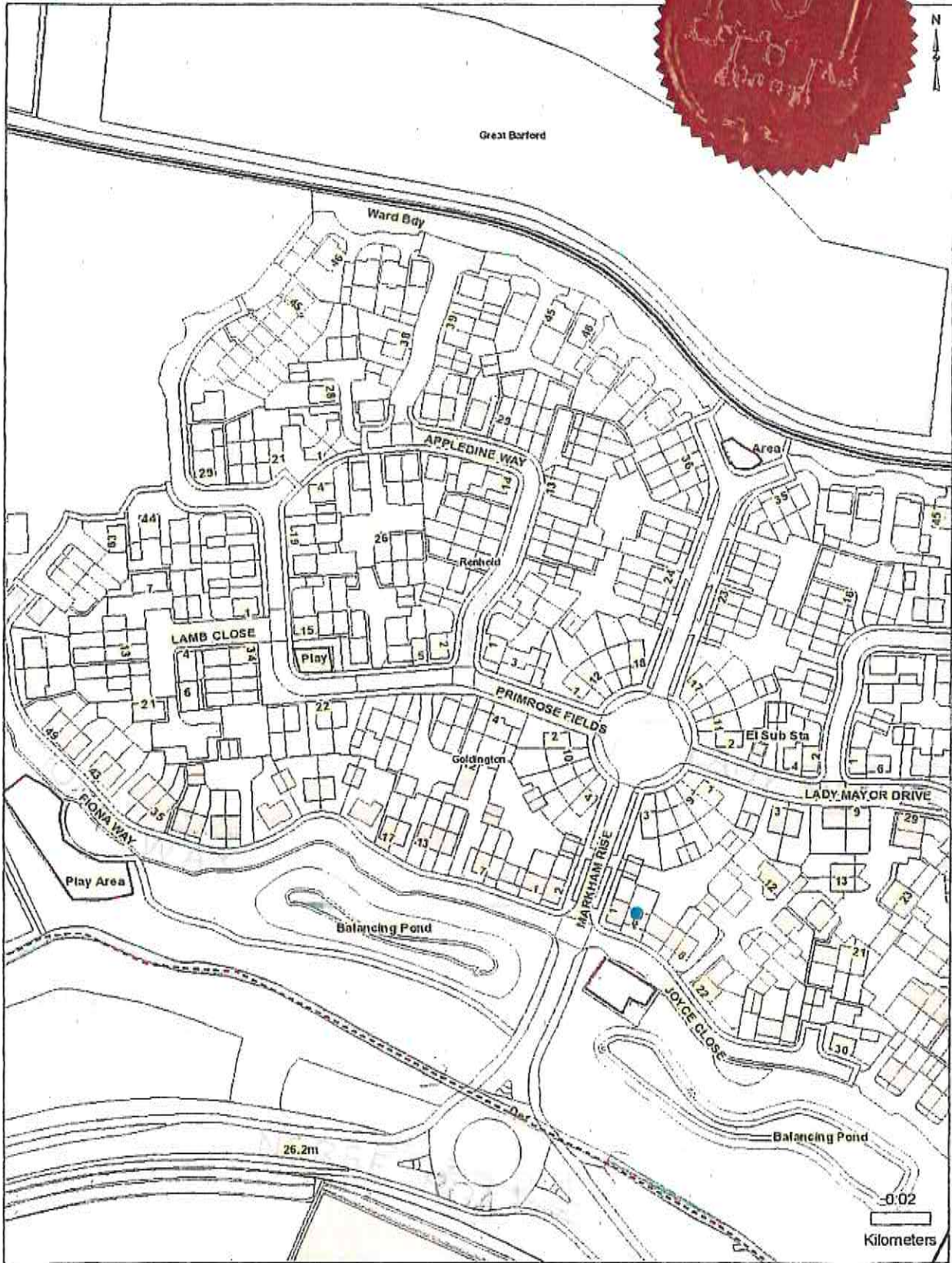
1:1,250



A8 Markham Close, Play Area, Spire Estate, Bedford



295



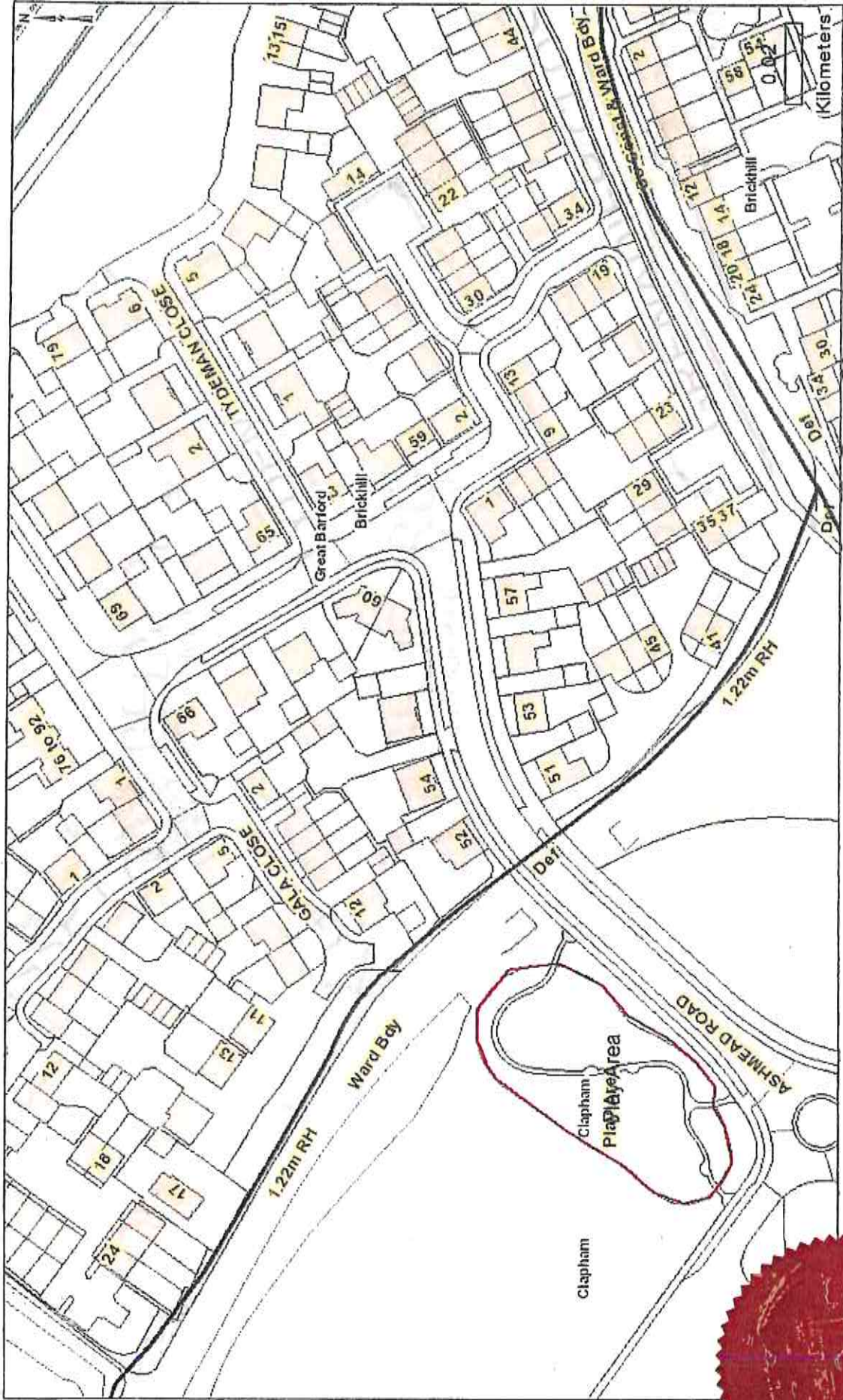
BEDFORD BOROUGH COUNCIL

© Crown copyright and database rights 2015 Ordnance Survey 100049028. You are not permitted to copy, sub-license, distribute or sell any of this data to third parties in any form.

1:1,250



A9 Owls Park, Ashmead Road, Play Area, Woodlands Estate, Bedford



1:1,250

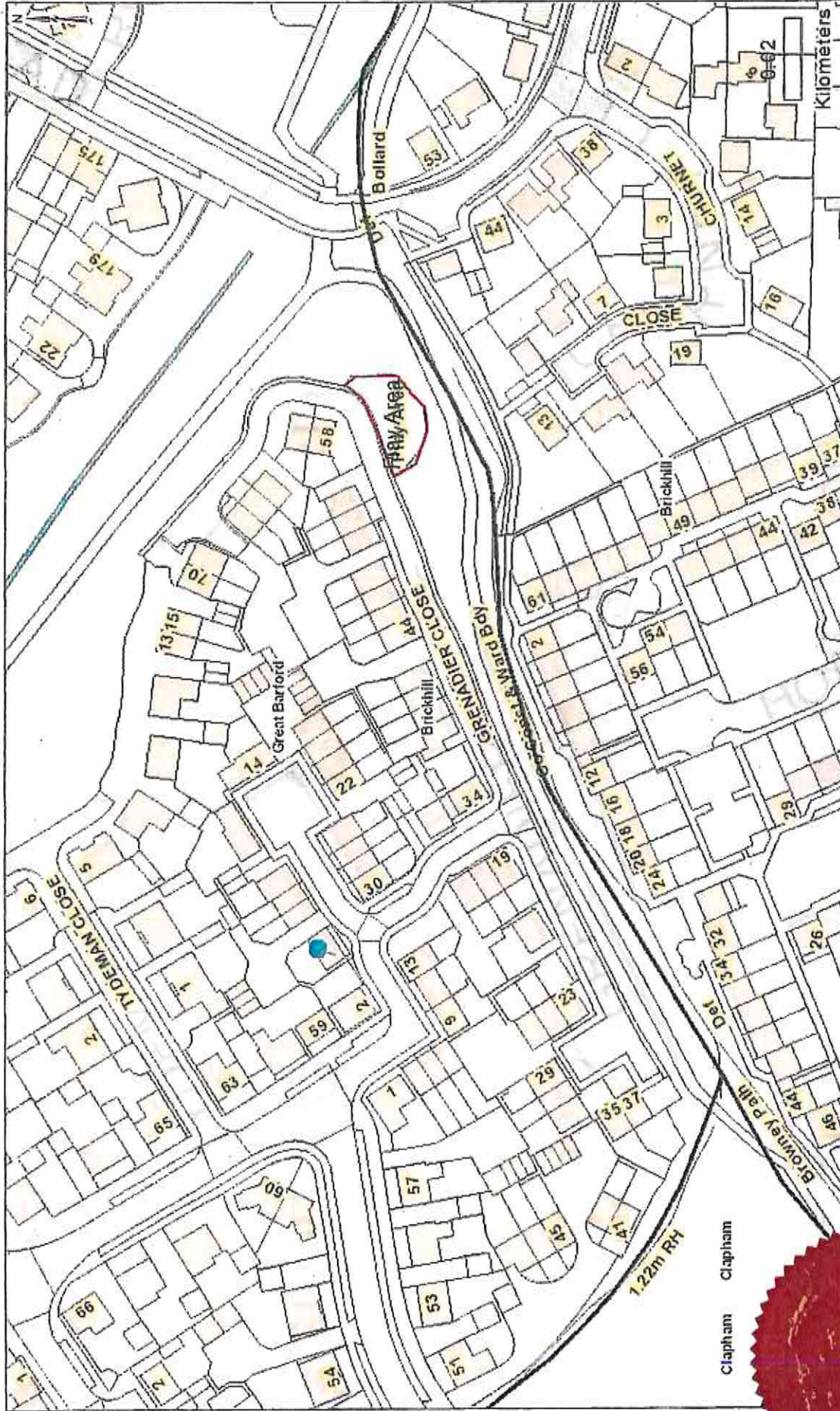
S&Z

© Crown copyright and database rights 2015 Ordnance Survey 100049028.  
You are not permitted to copy, sub-license, distribute or sell any of this data to third parties in any form.

CLAPHAM COUNCIL



A10 Toddler Park, Play Area, Grenadier Close, Woodlands Estate, Bedford



1:1,250

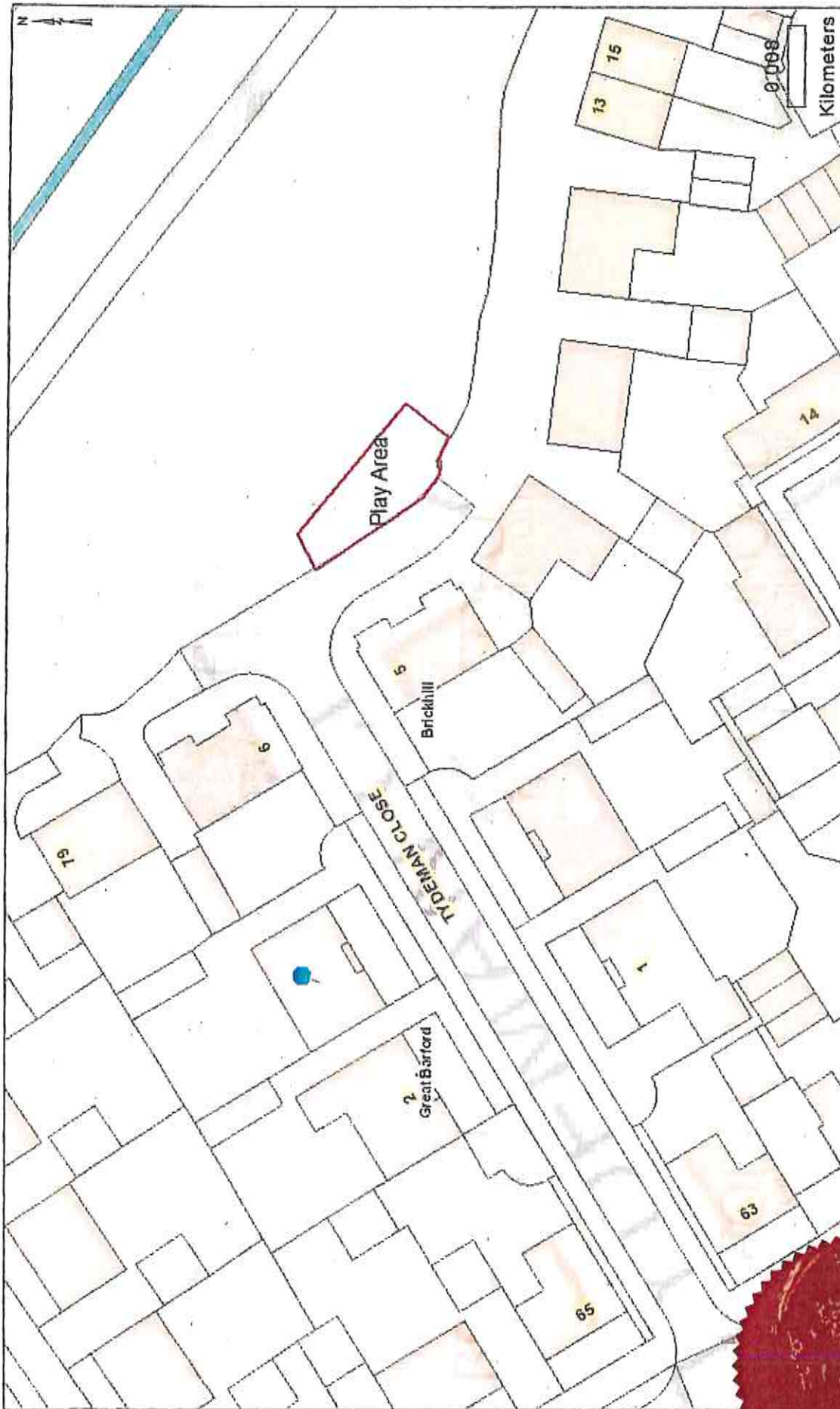
SRZ

© Crown copyright and database rights 2015 Ordnance Survey 100049028.  
You are not permitted to copy, sub-license, distribute or sell any of this data to third parties in any form.

Clapham Clapham



A11 Tydeman Close, Play Area, Woodlands Estate Bedford



1:500

S82



© Crown copyright and database rights 2015 Ordnance Survey 100049028.  
You are not permitted to copy, sub-license, distribute or sell any of this data to third parties in any form.



A12 Crispin Drive, Play Area, Woodlands Estate, Bedford



1:1,250

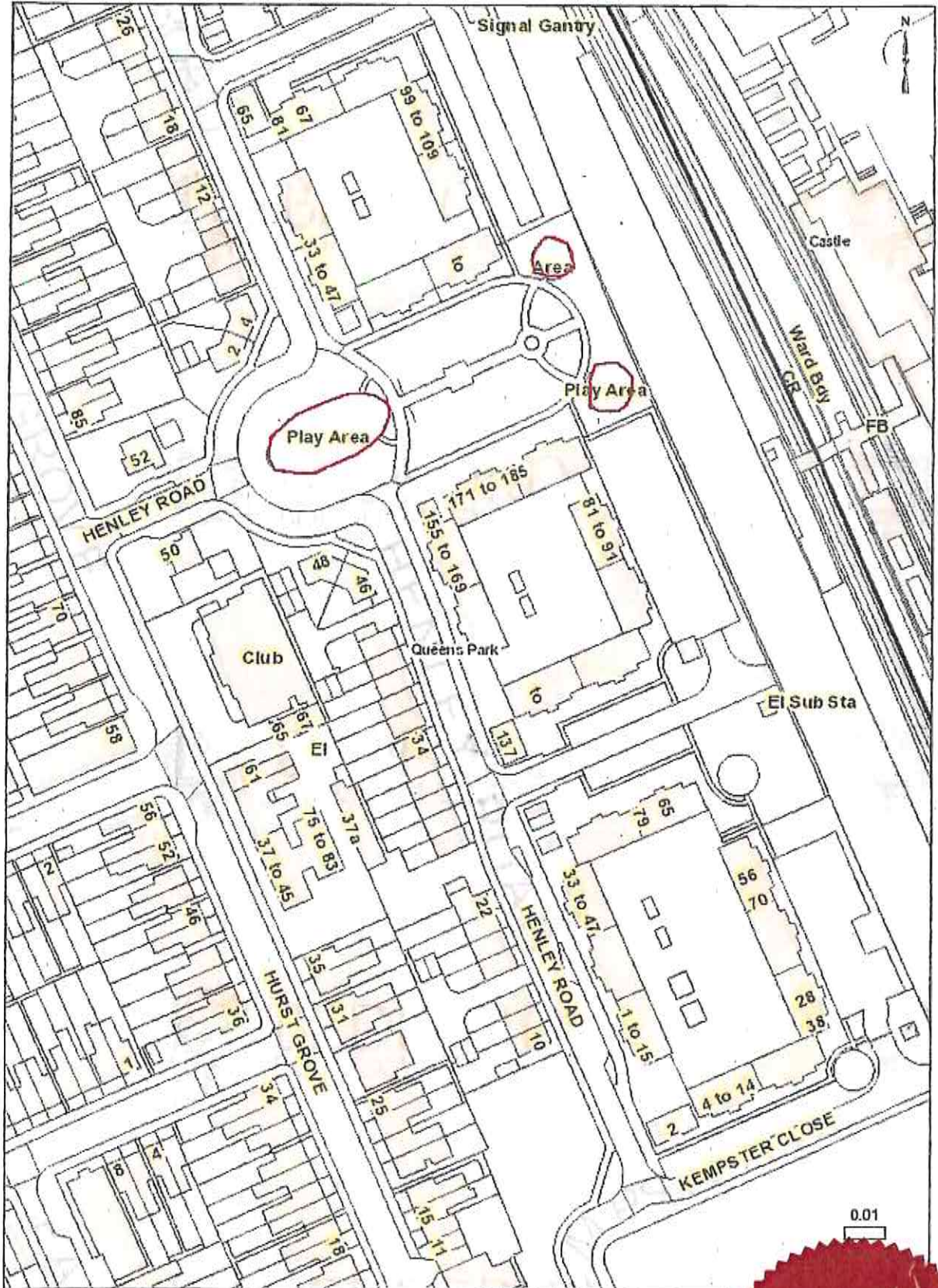
567

© Crown copyright and database rights 2015 Ordnance Survey 100049028.  
You are not permitted to copy, sub-license, distribute or sell any of this data to third parties in any form.






A13 Henley Road Play Areas, Bedford X3



BEDFORD BOROUGH COUNCIL

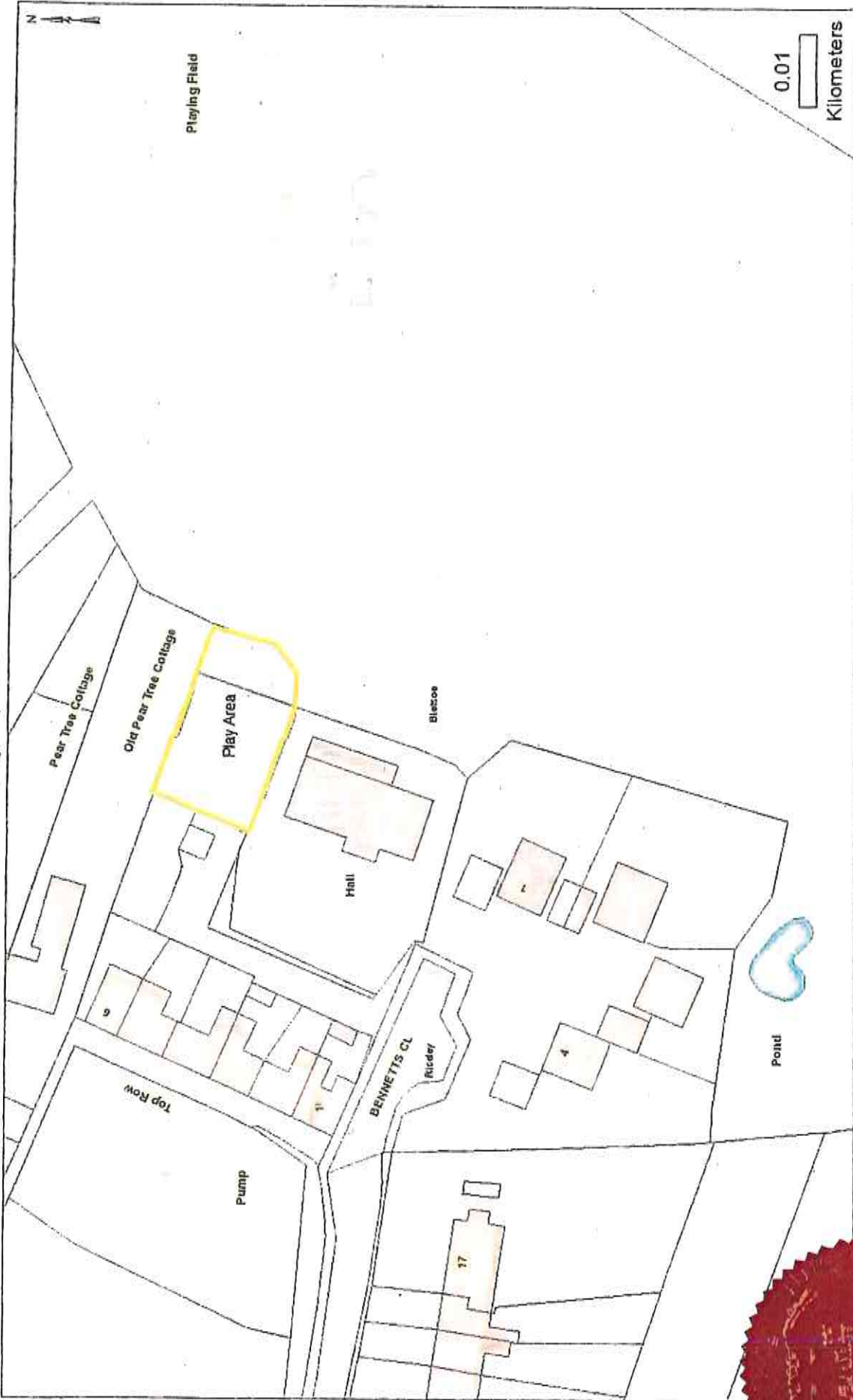
© Crown copyright and database rights 2015 Ordnance Survey 100049028.  
You are not permitted to copy, sub-license, distribute or sell any of this data to



2015



A14 Memorial Lane, Play Area, Bletsoe



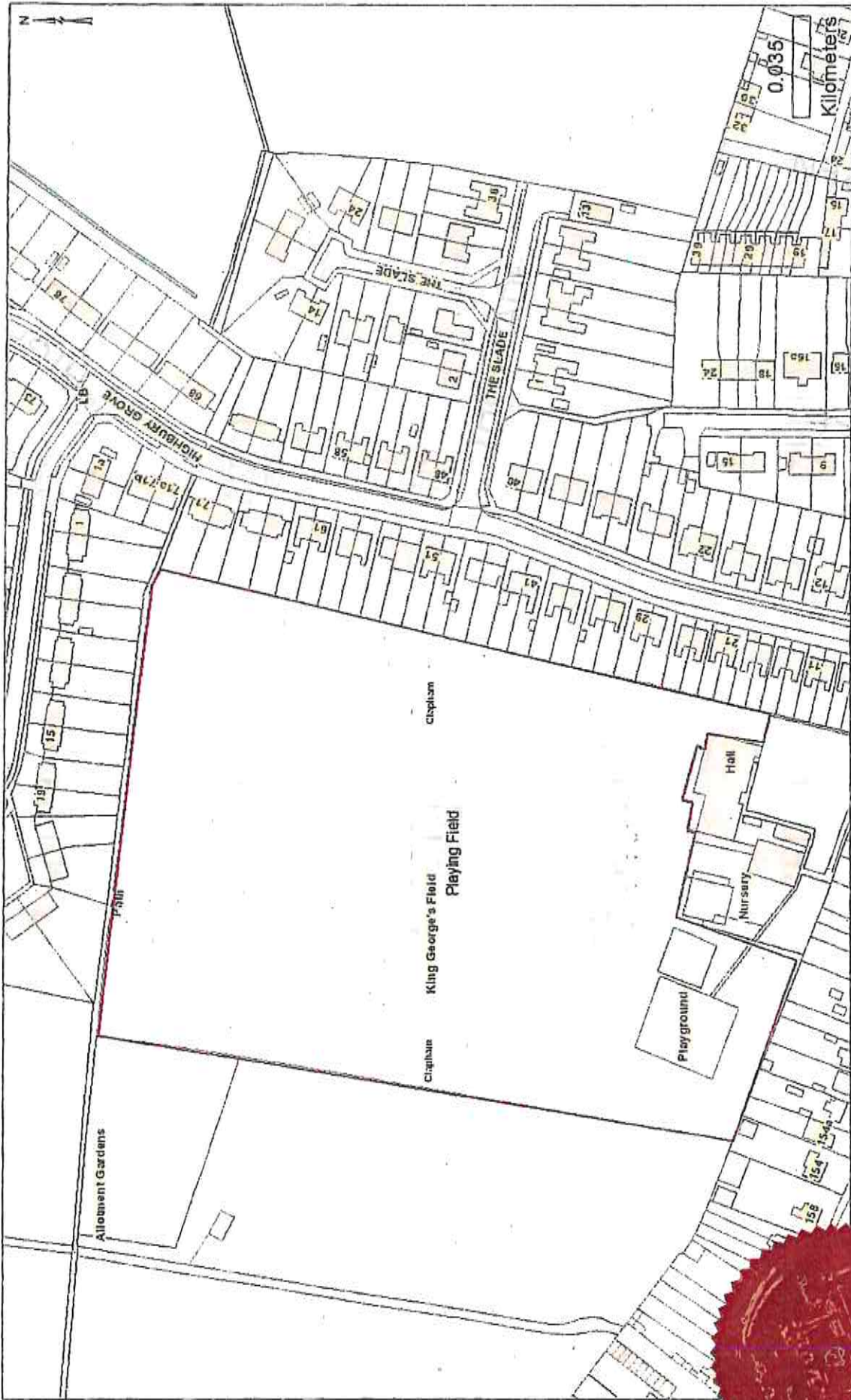
1:500

295





A15 King George Field, Clapham



1:1,250

*SS*





A16 Greenkeepers Road, Play Area, Great Denham



1:2,500

582





A17 Greenkeepers Road, Play Area, Near River, Great Denham



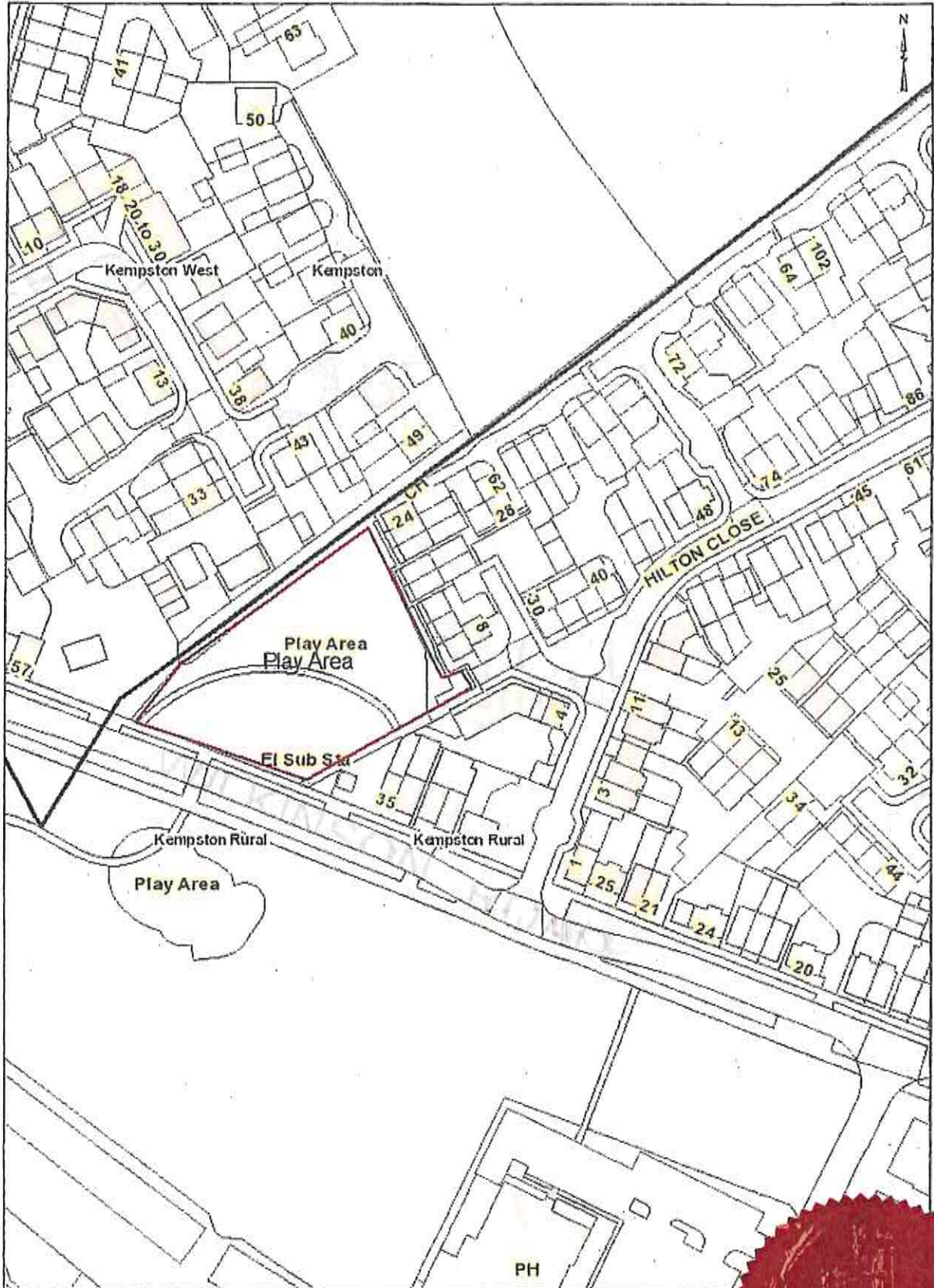
1:2,500

802





A18 Watford Grove, Play Area Kempston



BEDFORD BOROUGH COUNCIL

© Crown copyright and database rights 2015 Ordnance Survey 100049028.  
You are not permitted to copy, sub-license, distribute or sell any of this data to third parties.



A19 Fovargue Mead, Play Area, Kempston



BEDFORD BOROUGH COUNCIL

© Crown copyright and database rights 2015 Ordnance Survey 100049  
 You are not permitted to copy, sub-license, distribute or sell any of this



*SR*

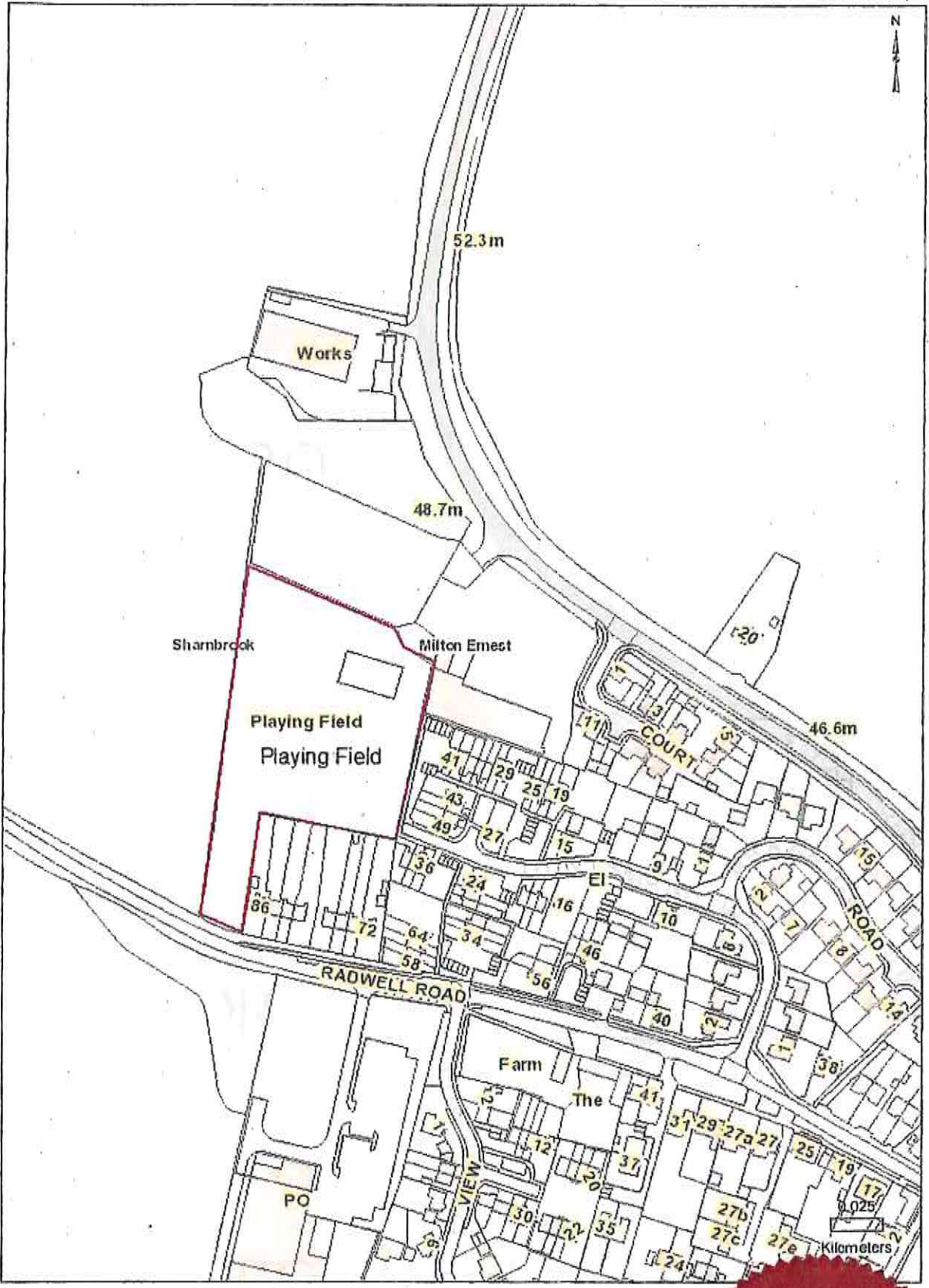


A20 Wood End Road, Play Area, Kemspton Rural





A21 Radwell Road, Play Field, ~~Stevington~~ MILTON ERNEST



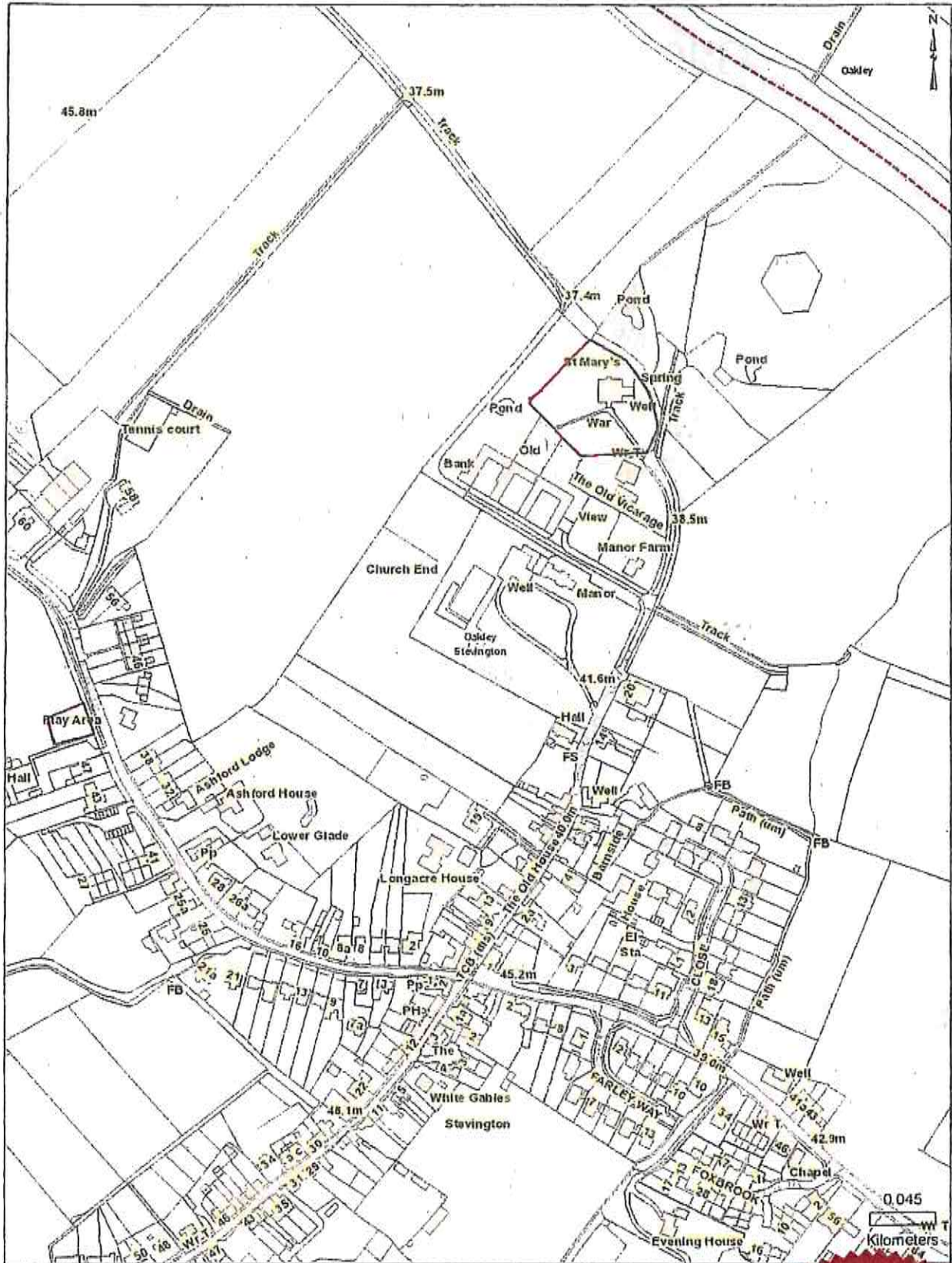
BEDFORD BOROUGH COUNCIL

© Crown copyright and database rights 2015 Ordnance Survey 1000490  
You are not permitted to copy, sub-license, distribute or sell any of this data






A24 Play Area in Play Field Stevington



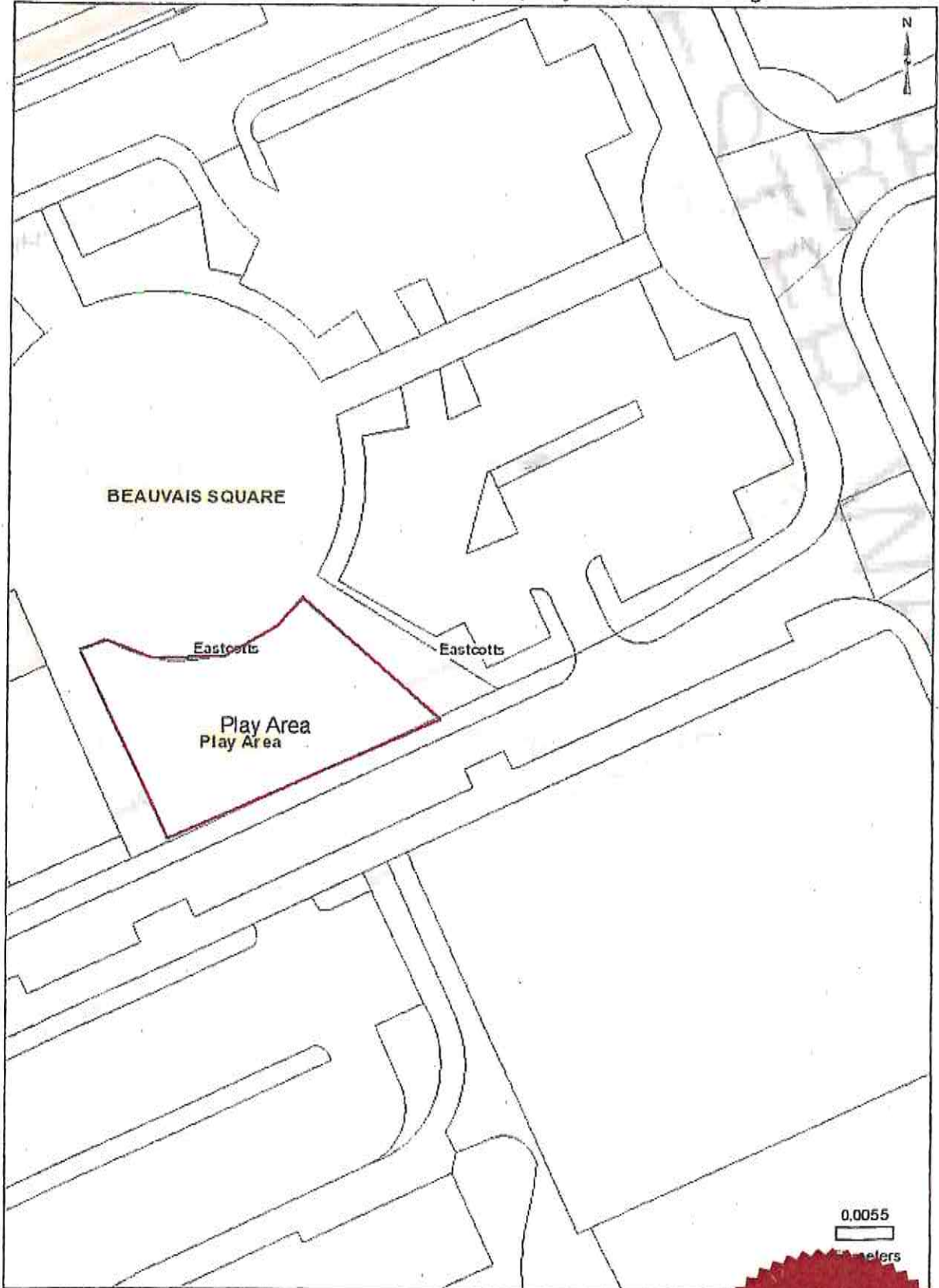
BEDFORD BOROUGH COUNCIL

© Crown copyright and database rights 2015 Ordnance Survey 100049028. You are not permitted to reproduce or distribute or sell any of this data to third parties in any form.





A22 Beauvais Square, Play Area, New Cardington



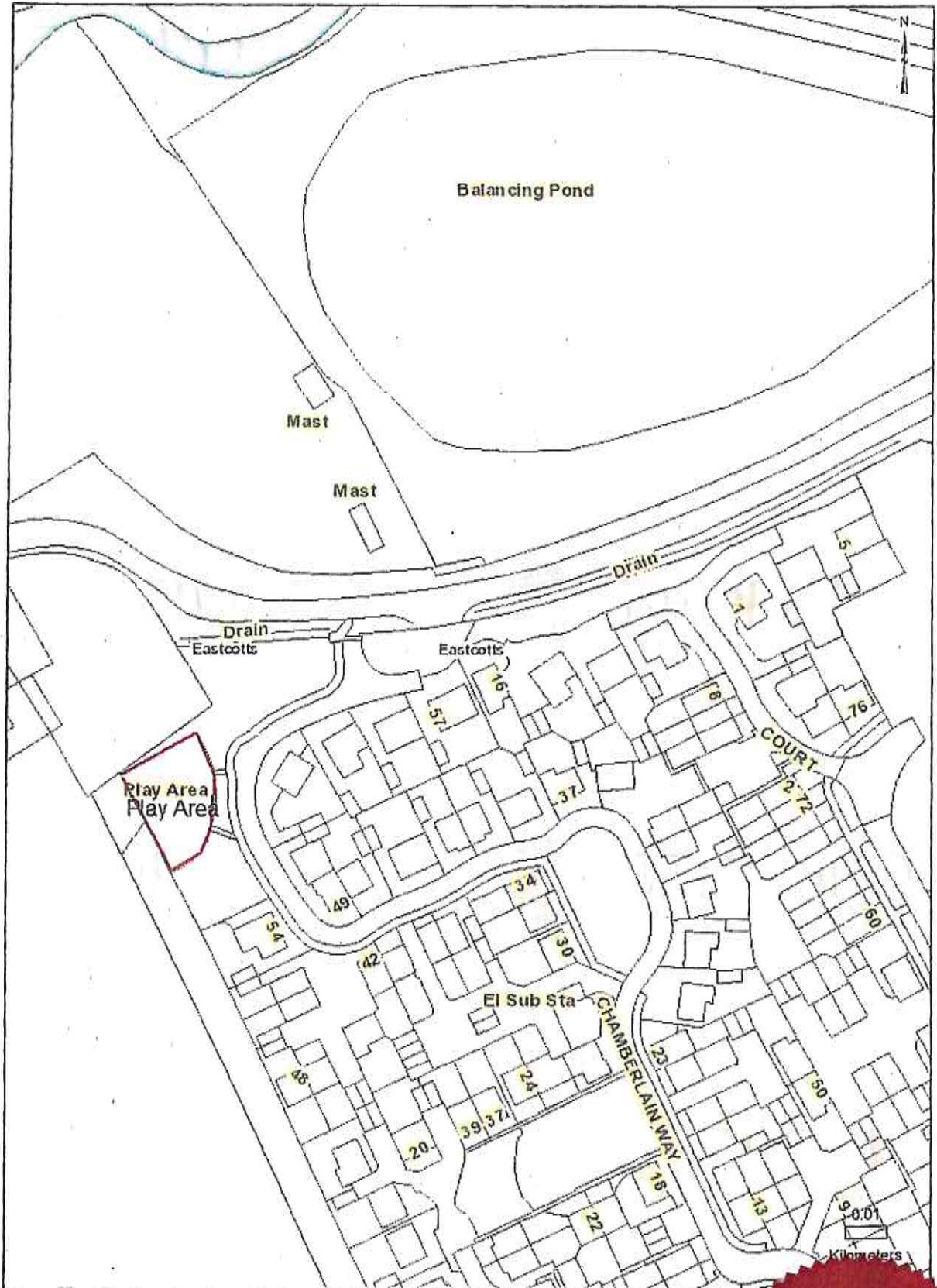
BEDFORD BOROUGH COUNCIL

© Crown copyright and database rights 2015 Ordnance Survey 10004902  
You are not permitted to copy, sub-license, distribute or sell any of this data

SDZ



A23 Chamberlain Way, Play Area, New Cardington



202



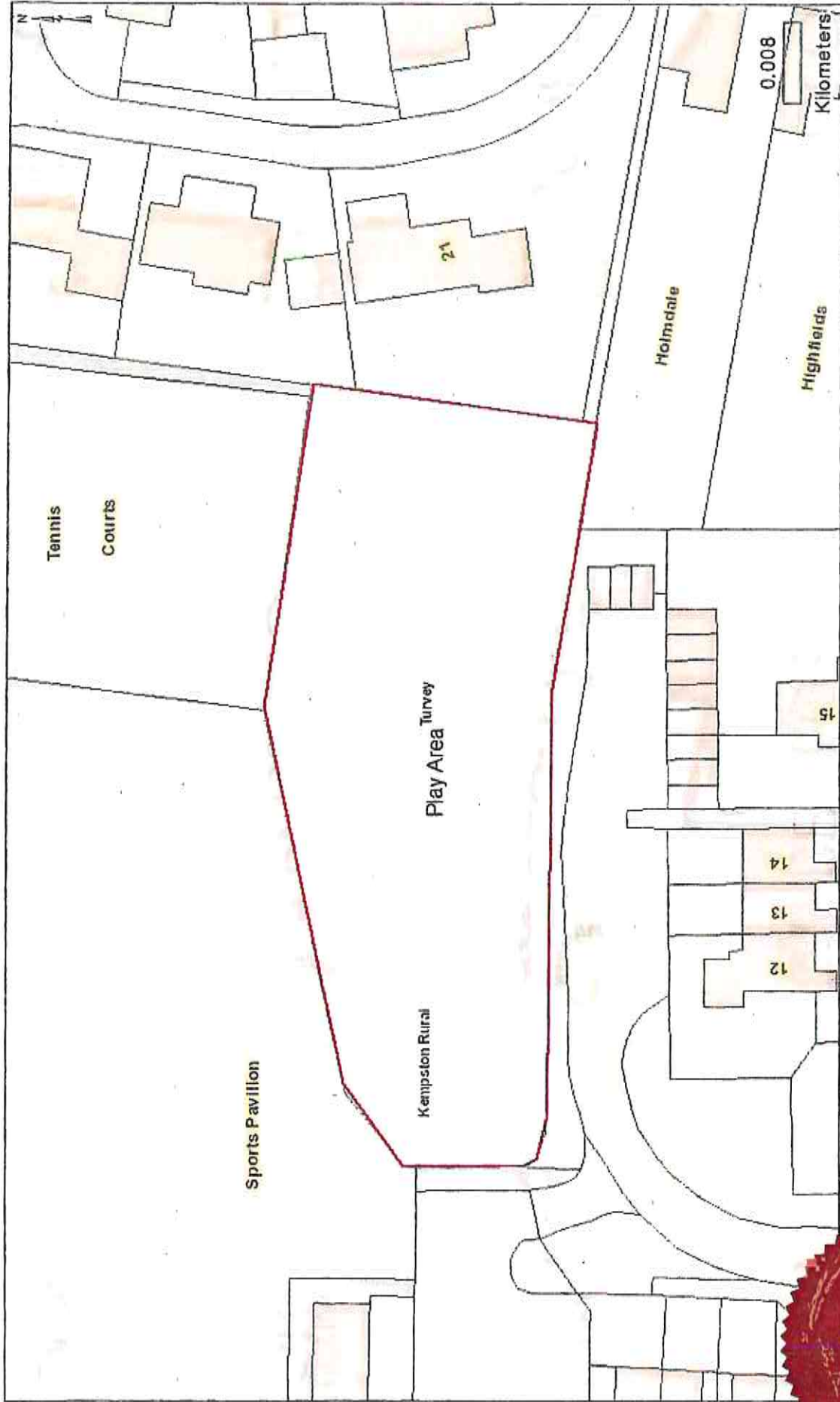
BEDFORD BOROUGH COUNCIL

© Crown copyright and database rights 2015 Ordnance Survey 100049028.  
You are not permitted to copy, sub-license, distribute or sell any of this data to





A25 Recreational Ground, Play Area, Turvey



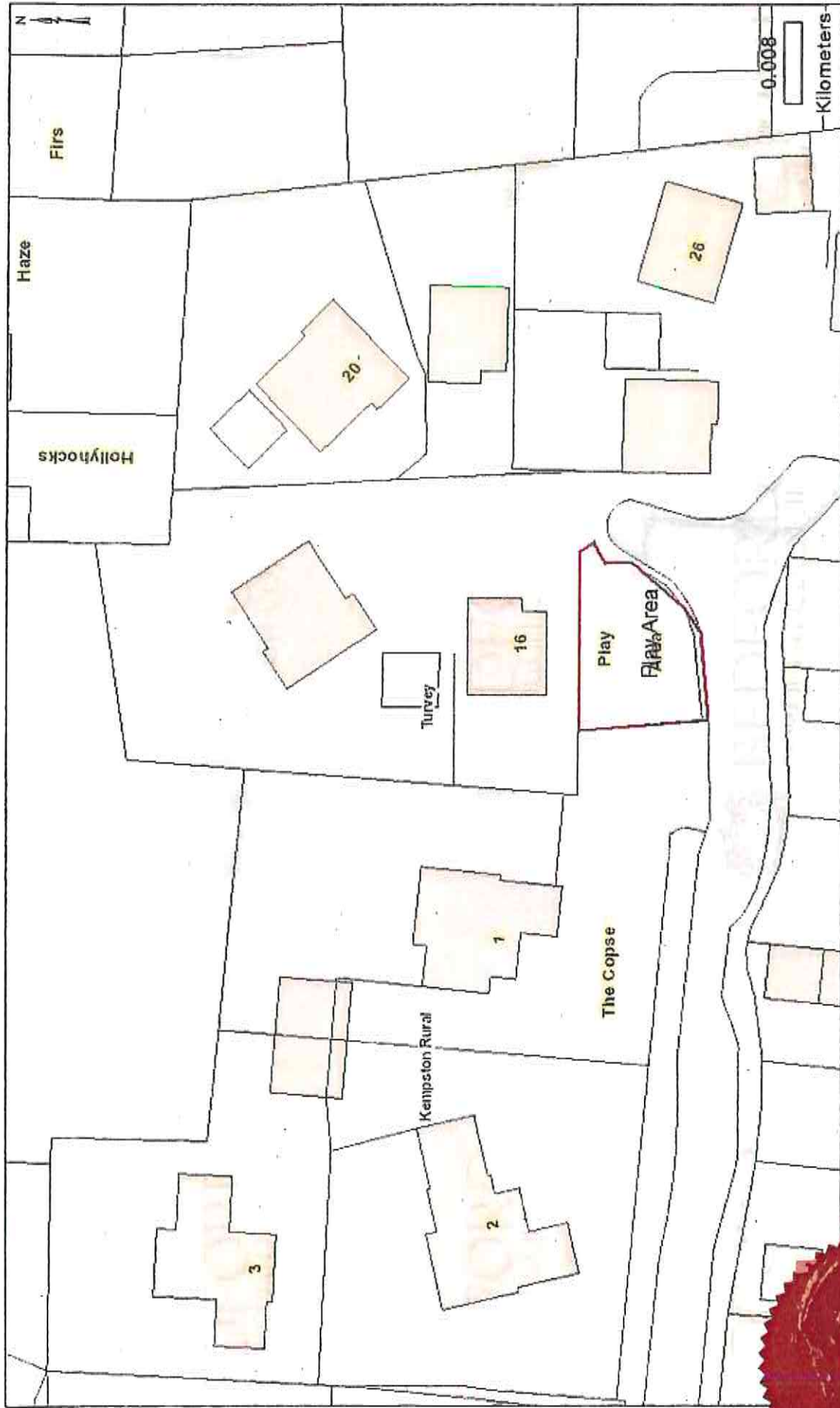
1:500

SDZ





A26 Priory Close, Play Area, turvey



S02





SZEL



Produced by Bedford Borough Council. Based on Ordnance Survey mapping & Crown copyright. All rights reserved. OS Licence No. 100041023. 2015. Unauthorised reproduction infringes Crown copyright and may lead to prosecution or civil proceedings.

**Dogs are not permitted to foul anywhere within the Borough of Bedford**



**Dogs must be put on a lead when directed by an authorised officer within the Borough of Bedford**



Key for maps:



**Dogs Excluded**

**Dogs must be kept on a lead**

Ward/ Location

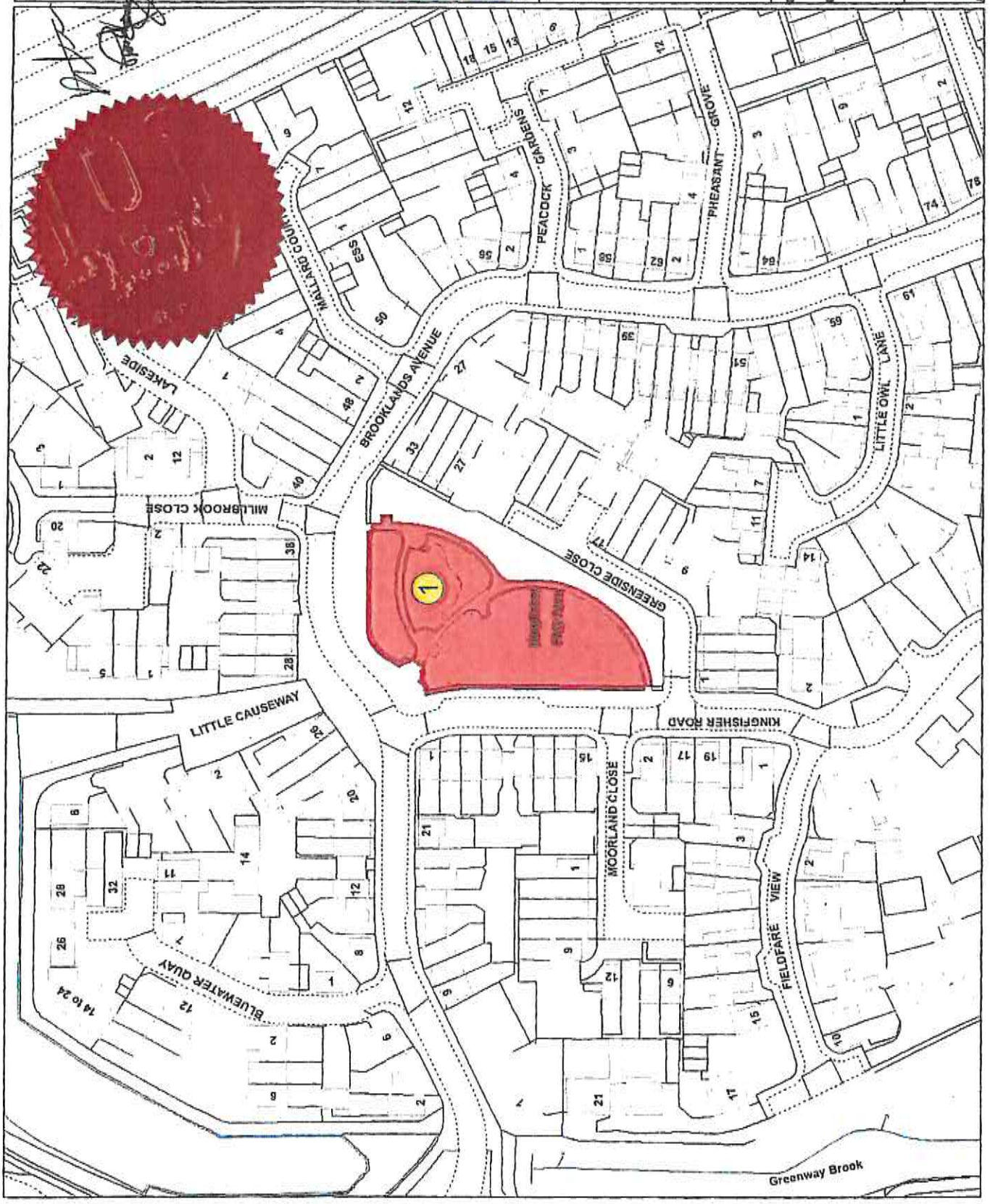
**WILSTEAD WARD**

**1) KINGFISHER PLAY AREA**

Public Space Protection Orders (PSPOs) The Anti-social Behaviour, Crime and Policing Act 2014

N

Scale A4L: 1:1,250  
Date: 14/02/2016





A28 Green Lane, Play Area, Wixams



1:500

502

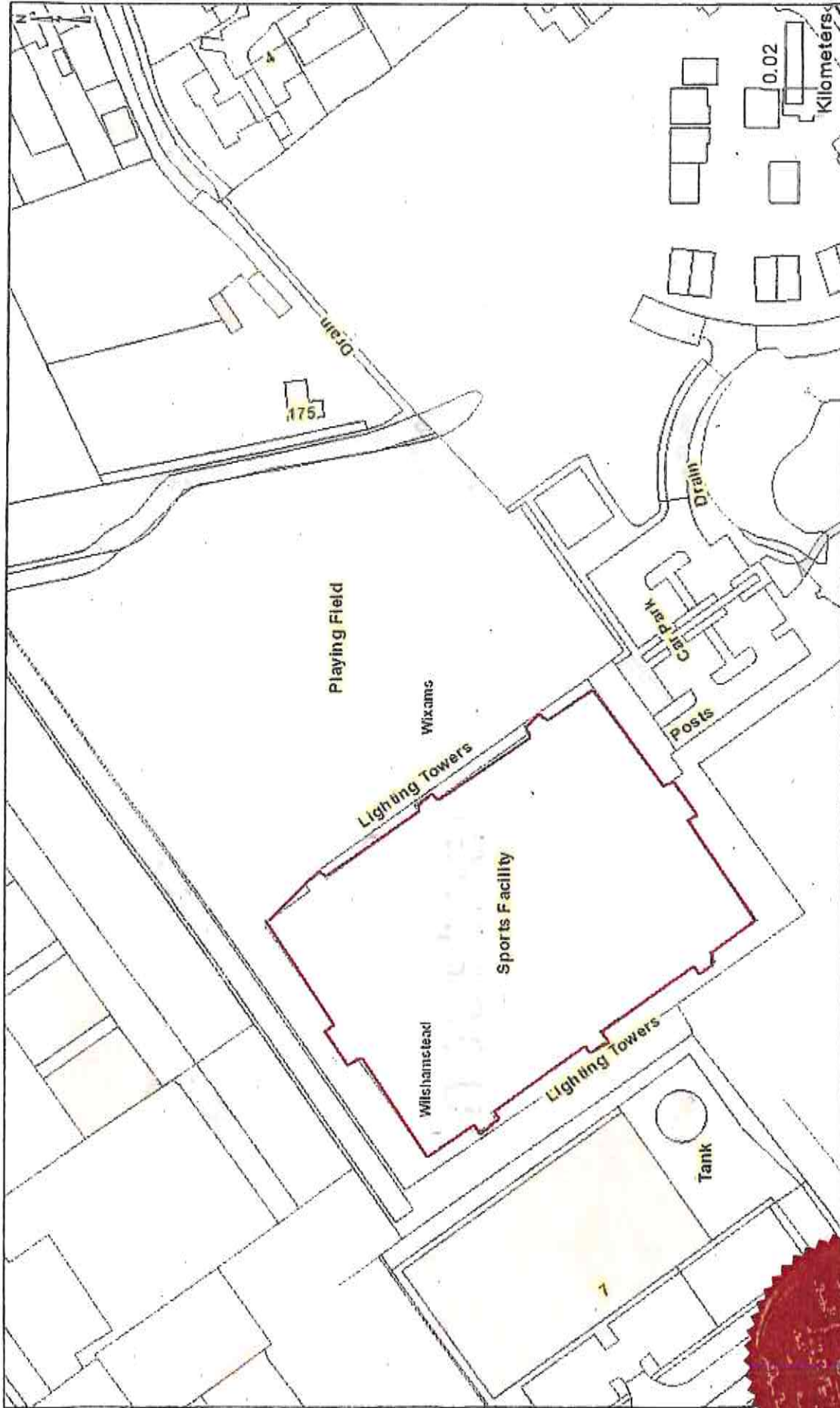


© Crown copyright and database rights 2015 Ordnance Survey 100049028.  
You are not permitted to copy, sub-license, distribute or sell any of this data to third parties in any form.

OUNCIL

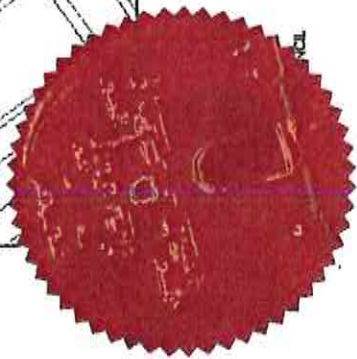


A29 3D Pitch, Green Lane, Wixams



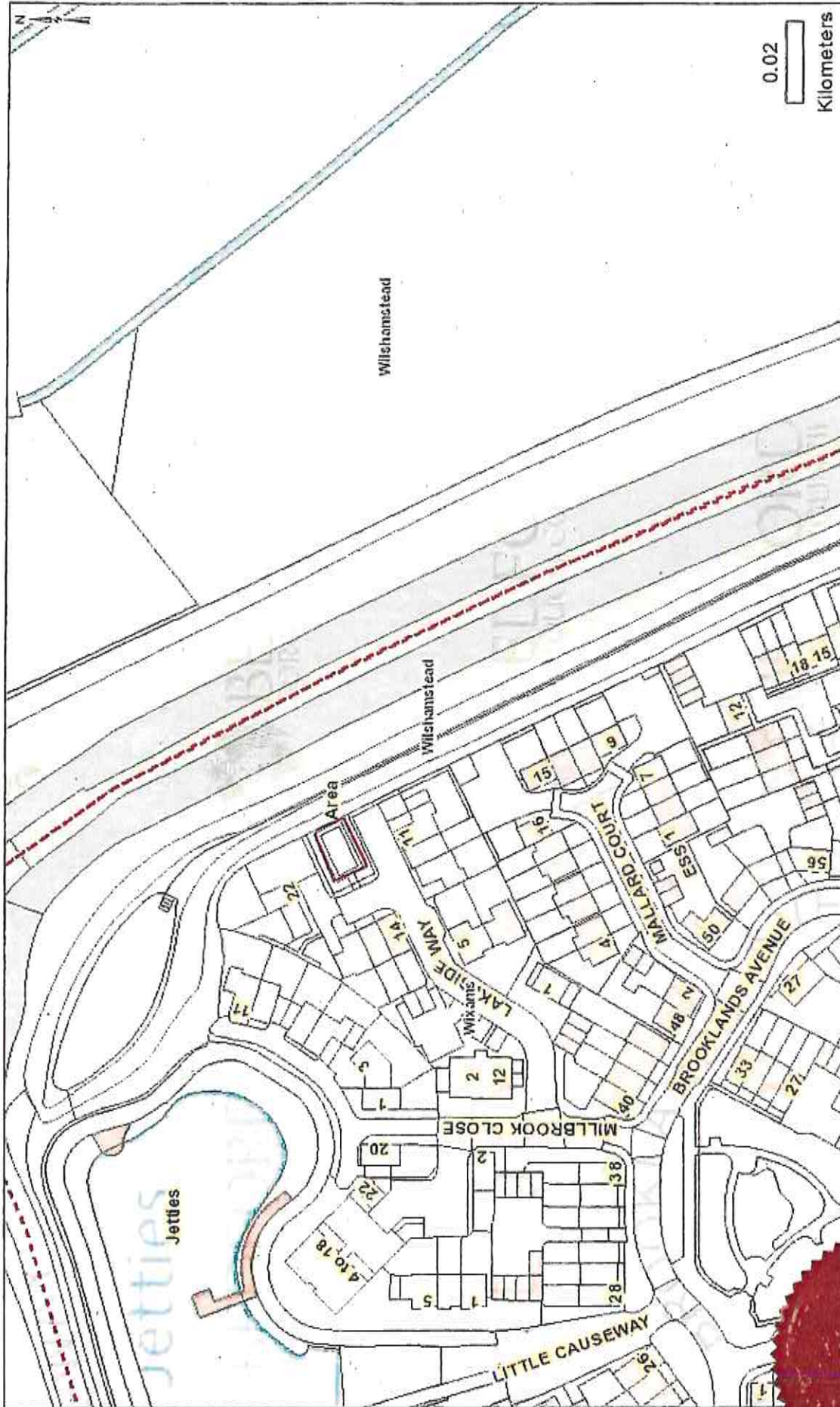
1:1,250

SDZ





A30 The Waterfront, Play Area Wixams



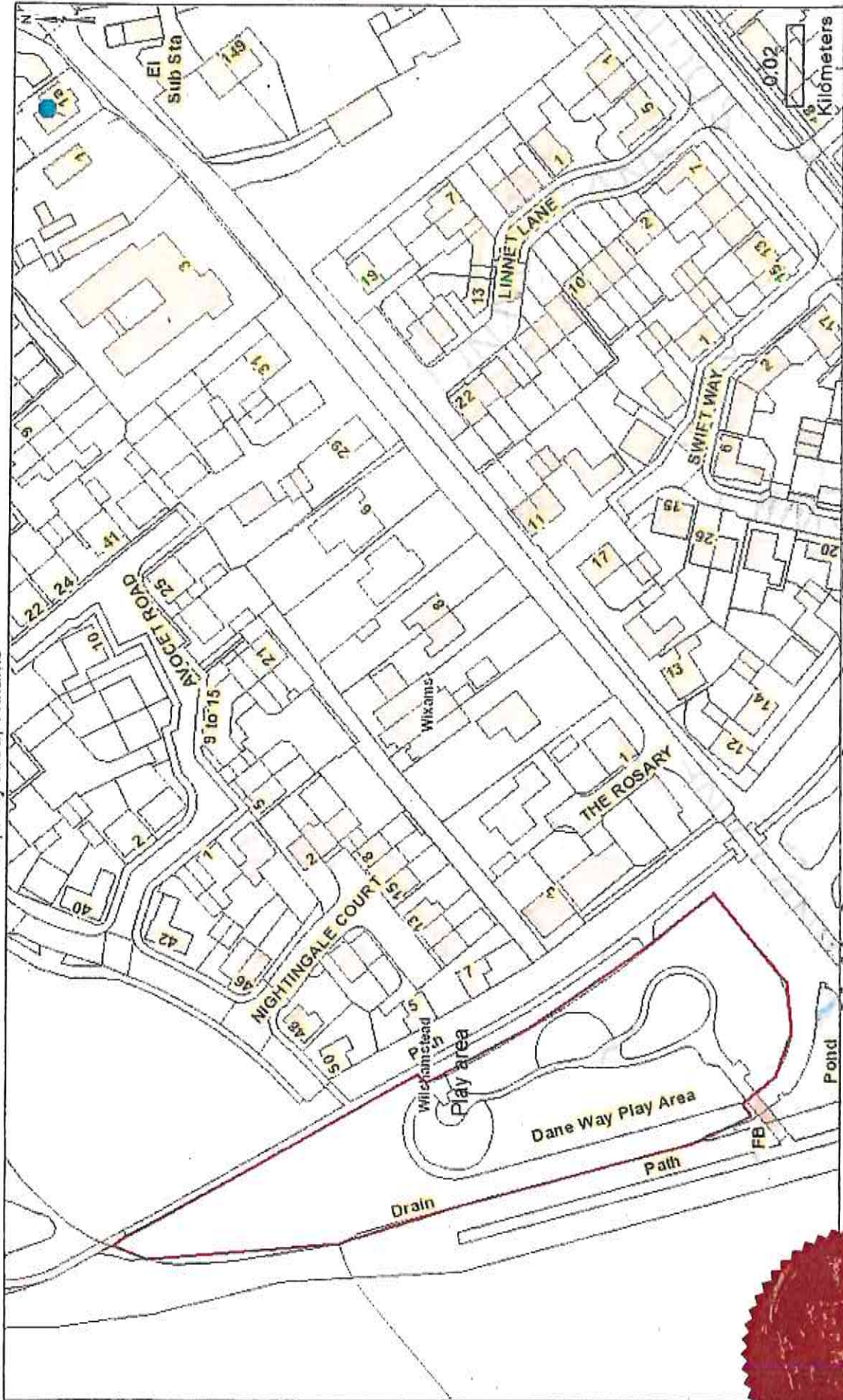
1:1,250

582





A32 Dane Lane, Play Area, Wixams



1:1,250

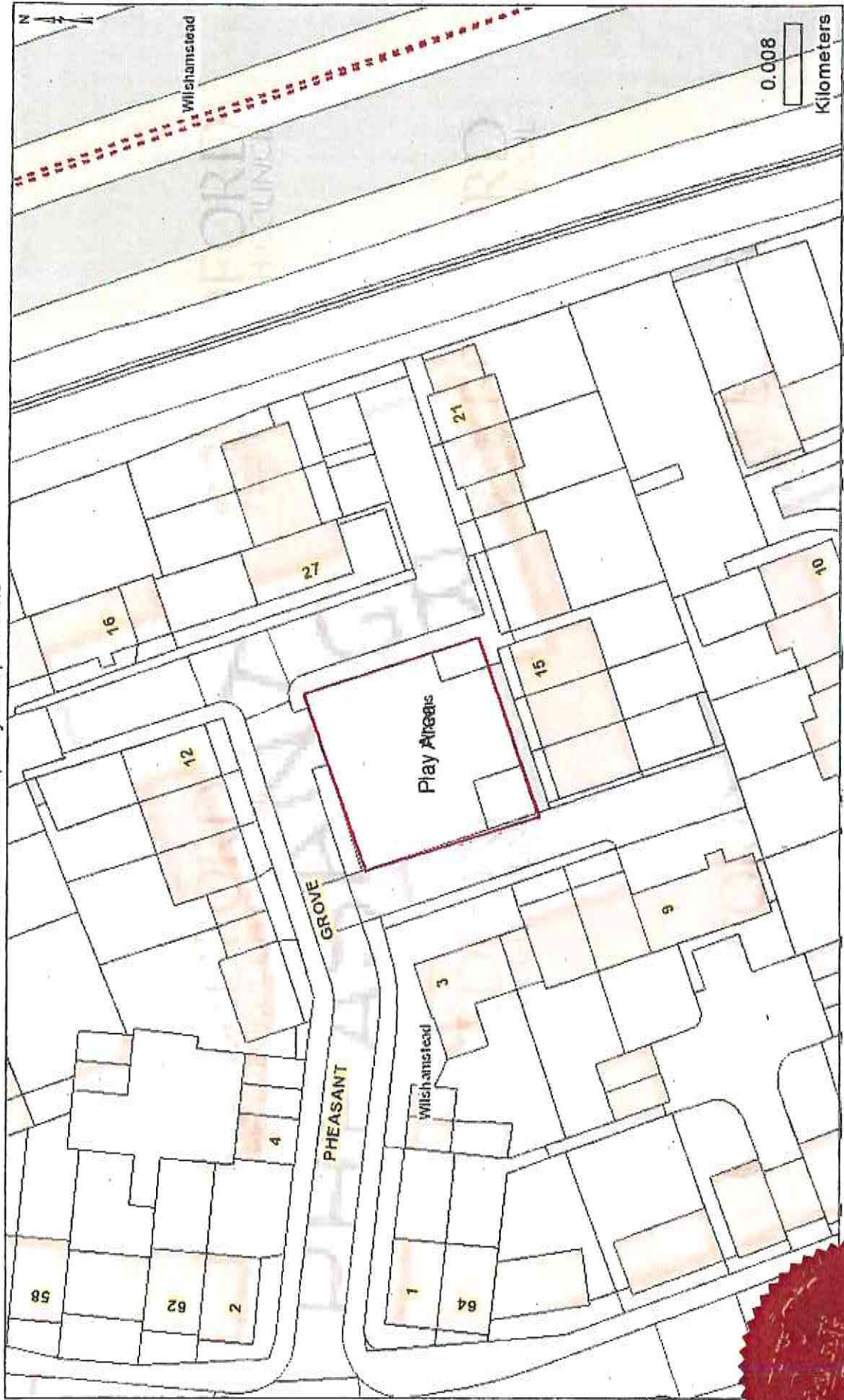
S02



© Crown copyright and database rights 2015 Ordnance Survey 100049028.  
You are not permitted to copy, sub-license, distribute or sell any of this data to third parties in any form.



A33 Pheasant Grove, Play Area, Wixams



1:500

802



© Crown copyright and database rights 2015 Ordnance Survey 100049028.  
You are not permitted to copy, sub-license, distribute or sell any of this data to third parties in any form.

COUNCIL





Bedford Borough Council  
 Produced by Bedford Borough Council. Based on  
 Ordnance Survey mapping © Crown copyright.  
 All rights reserved. OS Licence No. 100040023.  
 Unauthorised reproduction infringes Crown copyright  
 and may lead to prosecution or civil proceedings.

**Dogs are not permitted  
 to foul anywhere  
 within the  
 Borough of Bedford**



**Dogs must be put on a  
 lead when directed  
 by an authorised  
 officer within the  
 Borough of Bedford**



**Key for maps:**

**Dogs Excluded** 

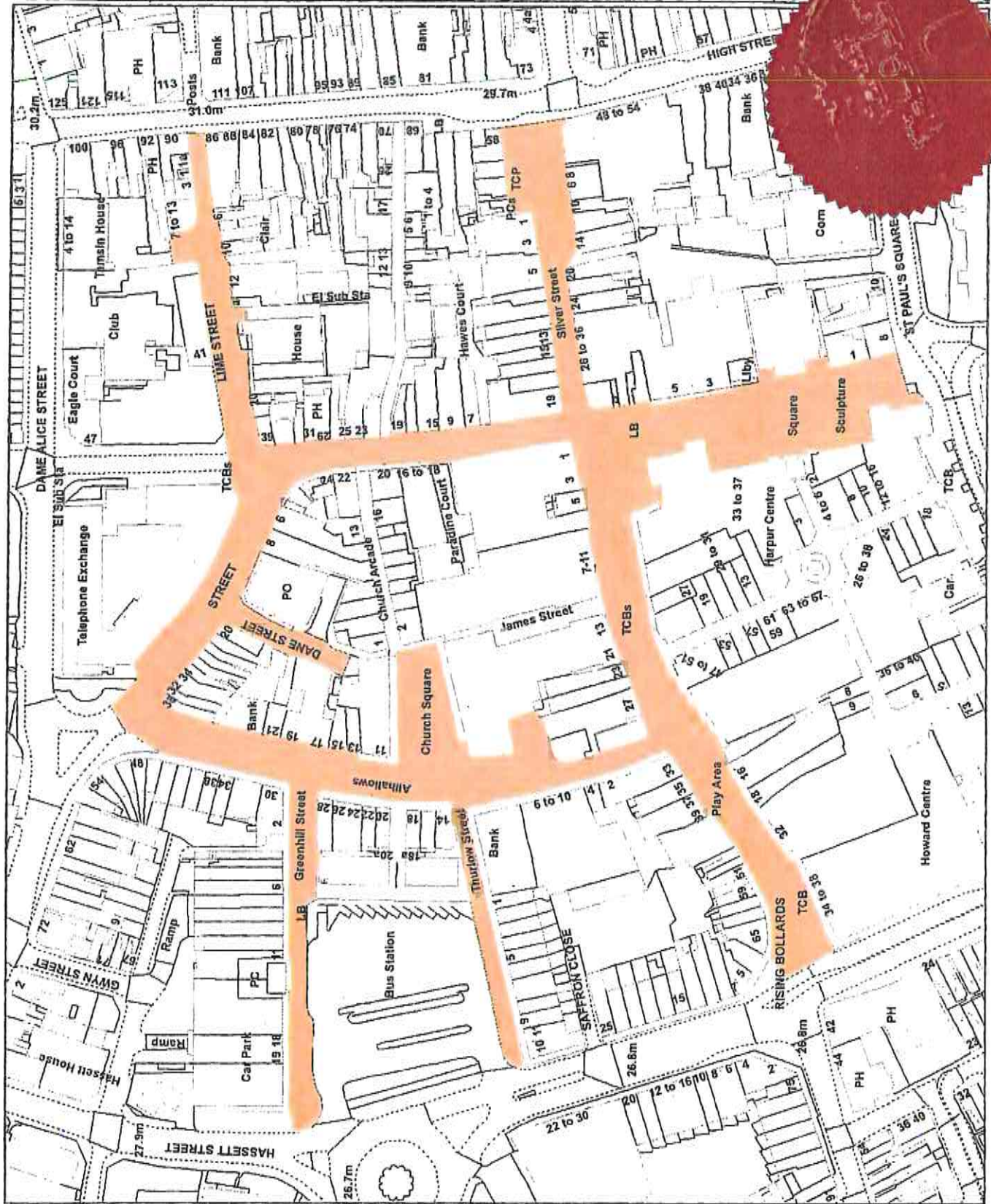
**Dogs must be kept on a lead** 

**Ward/ Location**  
**CASTLE WARD**  
**BEDFORD TOWN CENTRE**



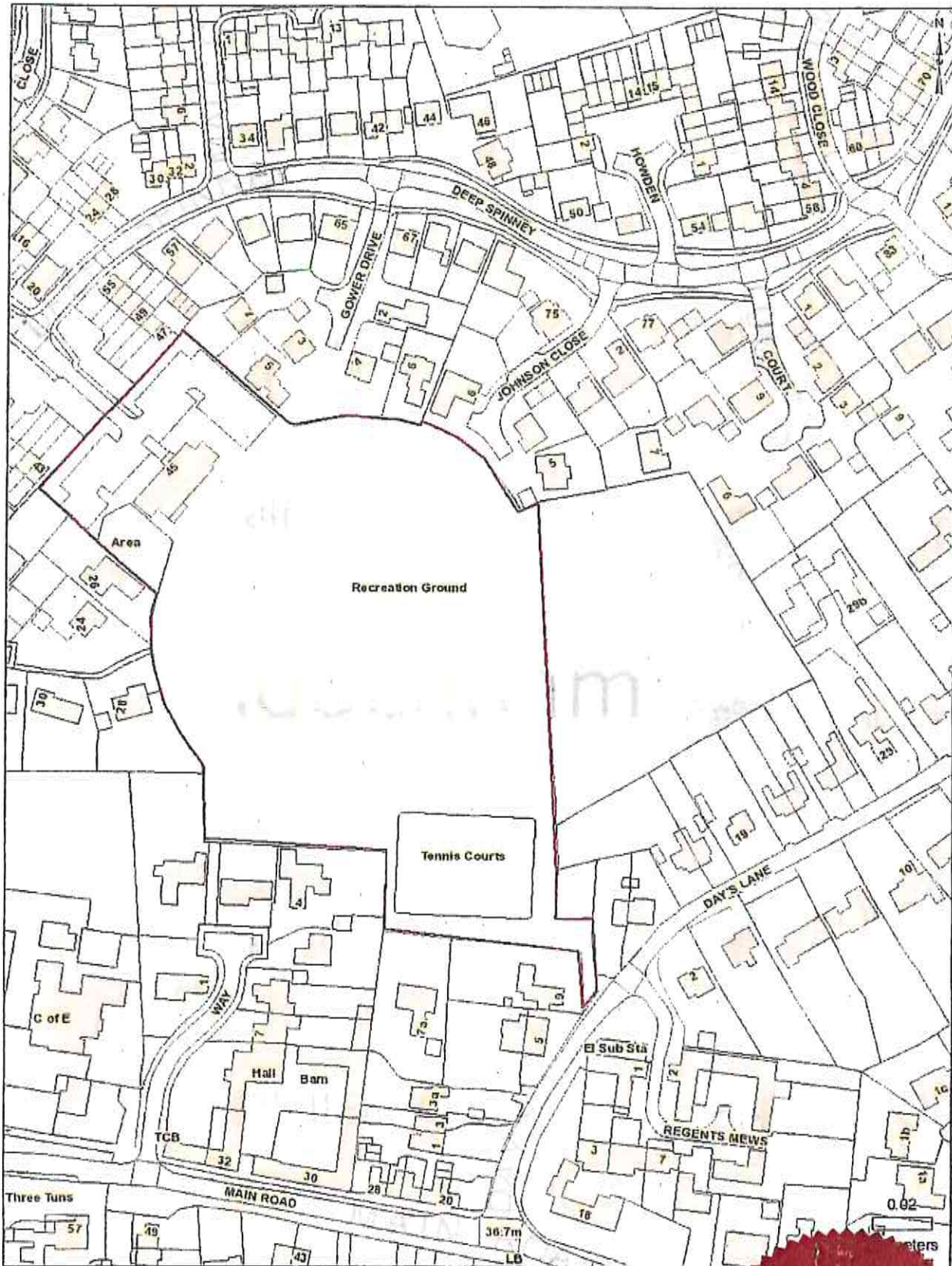
**Public Space Protection  
 Orders (PSPOs)**  
**on Anti-social Behaviour,  
 Crime and Policing Act**

Scale on A4L : 1:1,800  
 Date: 23/04/2016






B1 Pavilion Sports Field and Grounds, Biddenham



BEDFORD BOROUGH COUNCIL

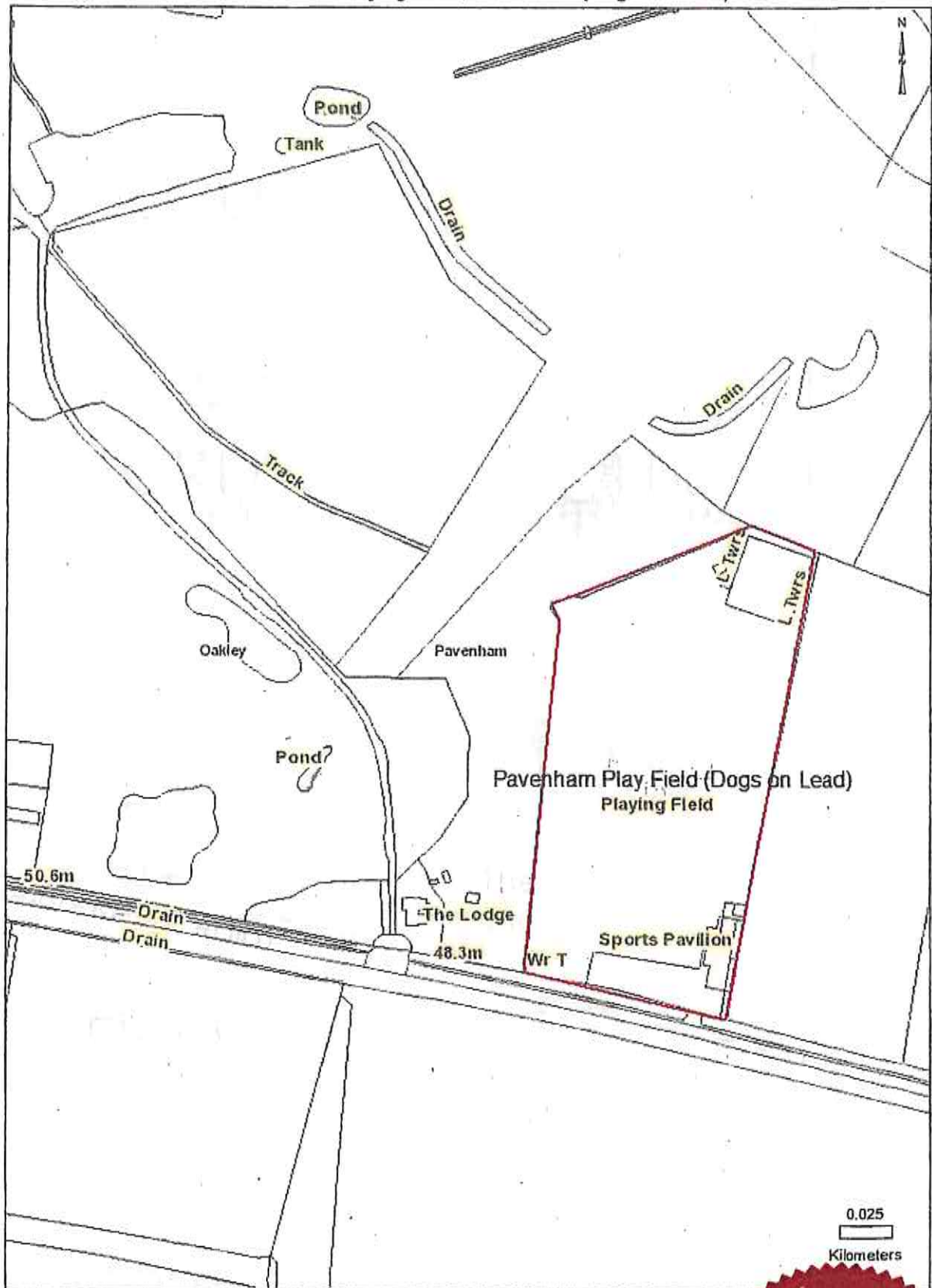
© Crown copyright and database rights 2017 Ordnance Survey 100049028. You are not to copy, distribute or sell any of this data to third parties in any form.



298



B2 Playing Field, Pavenham (Dogs on Lead)



*Handwritten signature or initials.*



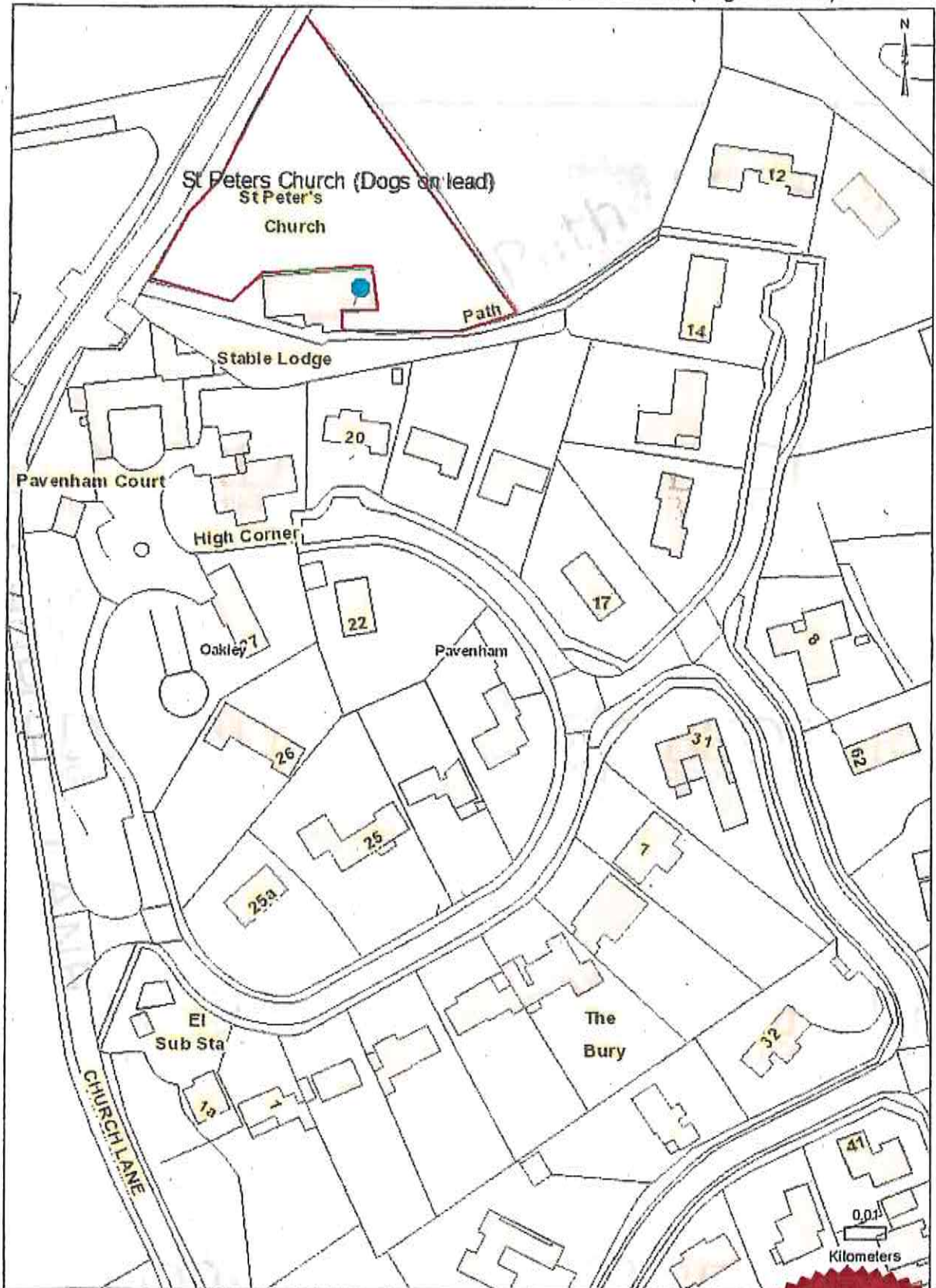
BEDFORD BOROUGH COUNCIL

© Crown copyright and database rights 2015 Ordnance Survey 100049028  
You are not permitted to copy, sub-license, distribute or sell any of this data





B3 St Peters Church Yard, Pavenham (Dogs on Lead)



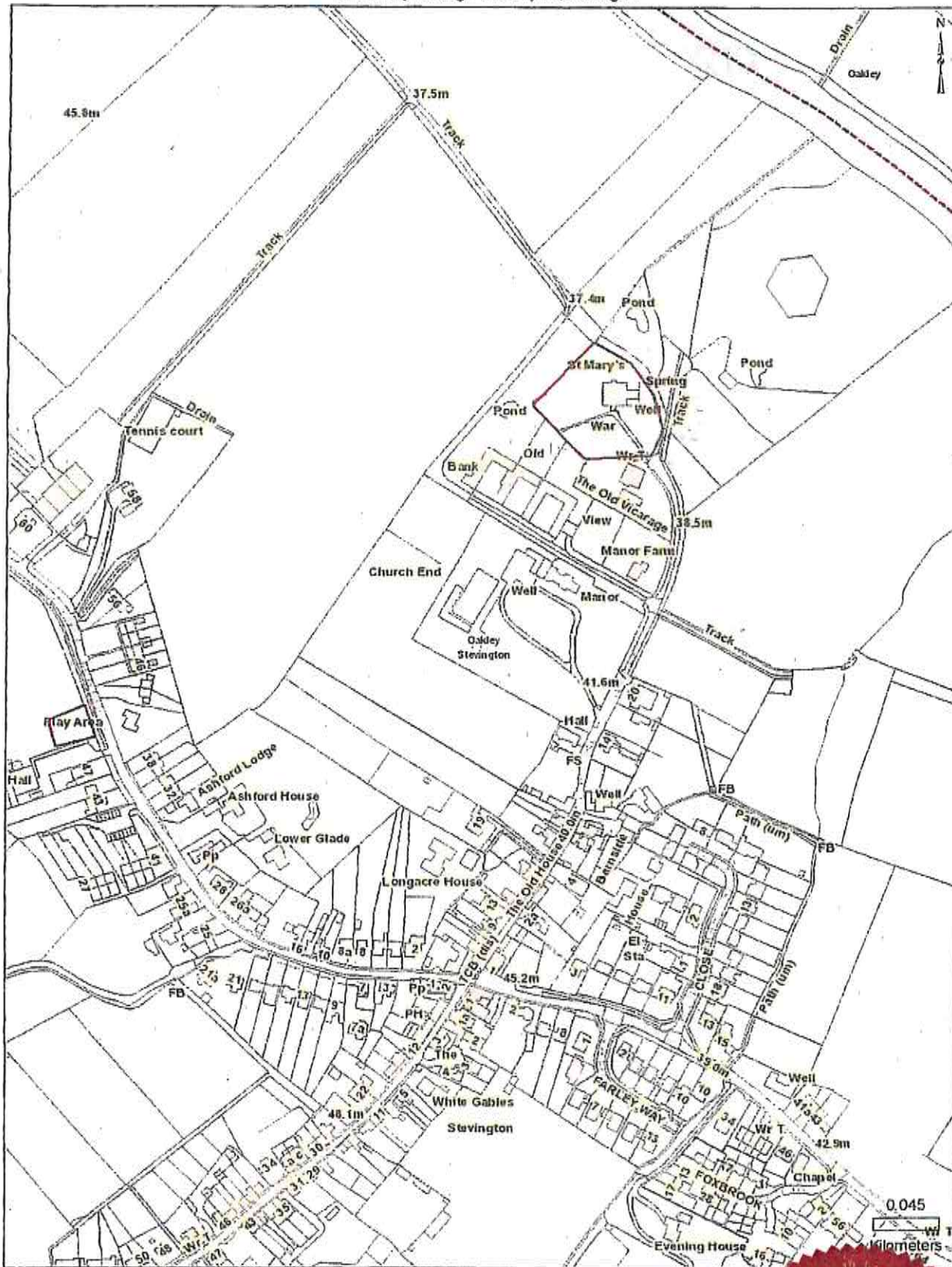
BEDFORD BOROUGH COUNCIL

© Crown copyright and database rights 2015 Ordnance Survey 100049028.  
You are not permitted to copy, sub-license, distribute or sell any of this data





B4 St Mary the virgin Churchyard, Stevington



288



BEDFORD BOROUGH COUNCIL

© Crown copyright and database rights 2015 Ordnance Survey 100049028. You are not allowed to copy, distribute or sell any of this data to third parties in any form.





## **SCHEDULE 1**

### **(EXCLUSION OF DOGS)**

#### **PART 2 (ADDITIONAL RESTRICTED AREAS)**

From 27<sup>th</sup> July 2022 to 26<sup>th</sup> July 2025, and in addition to those areas set out in Part 1 of this Schedule, the restriction in paragraph a) i of this Order also applies to all land described below and detailed on the plans attached in relation to each of those areas:

| <b>Location</b>                     | <b>Area</b>   | <b>Ward/Parish</b>  |
|-------------------------------------|---------------|---------------------|
| Kingsfield                          | Playing Field | Bromham & Biddenham |
| Queen Eleanor Drive, Great Denham   | MUGA          | Kempston Rural      |
| North of Country Park, Great Denham | Play area     | Kempston Rural      |
| Terrington Place, Great Denham      | Play area     | Kempston Rural      |
| Queen Eleanor Drive, Great Denham   | Play Hub      | Kempston Rural      |
| Ryder Close Great, Denham           | Play area     | Kempston Rural      |
| Concorde Close, Shortstown          | Play Area     | Eastcotts           |
| Southcote, Shortstown               | Play Area     | Eastcotts           |
| Southcote, Shortstown               | MUGA          | Eastcotts           |
| Park Crescent, Stewartby            | Play Area     | Elstow & Stewartby  |



## SCHEDULE 2

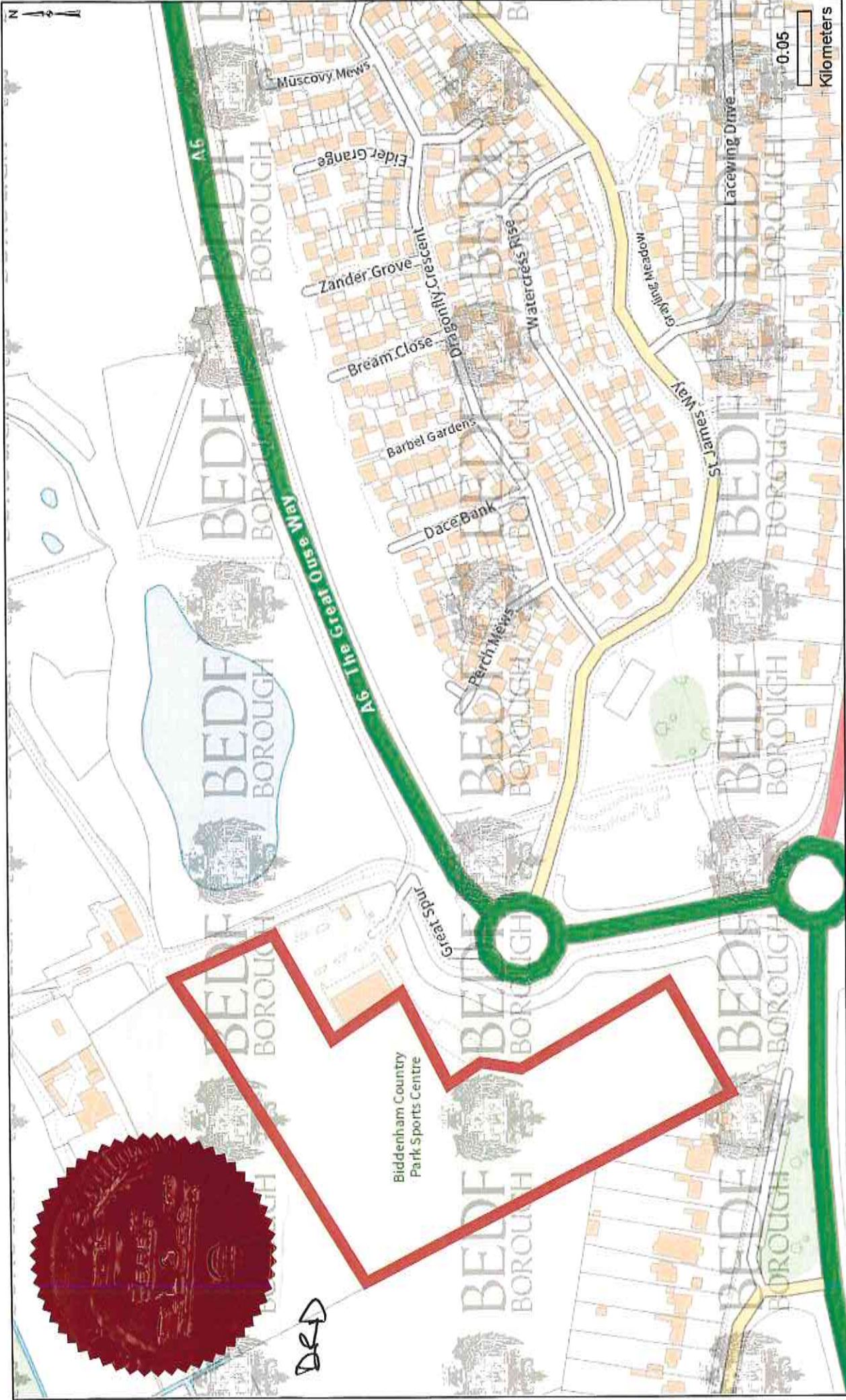
### (THE KEEPING OF DOGS ON LEADS)

#### PART 2 (ADDITIONAL RESTRICTED AREAS)

From 27<sup>th</sup> July 2022 to 26<sup>th</sup> July 2025, and in addition to those areas set out in Part 1 of this Schedule, the restriction in paragraph a) ii of this Order also applies to all land described below and detailed on the plans attached in relation to each of those areas:

| <b>Location</b>                            | <b>Area</b>    | <b>Ward/Parish</b>  |
|--|----------------|---------------------|
| St James Church Burial Ground extension    | Cemetery       | Bromham & Biddenham |
| Village Hall Sport Pitches, Bromham        | Playing Fields | Bromham & Biddenham |
| Bromham Mill Woodland Walk                 | Woodland Walk  | Bromham & Biddenham |
| Village Green (extend existing area)       | Village Green  | Great Barford       |
| Grave Yard footpath (extend existing area) | Cemetery       | Great Barford       |
| Ravensden School Playing Field             | Playing Field  | Great Barford       |
| Park Crescent, Stewartby                   | Playing Field  | Elstow & Stewartby  |





Biddenham Kings Field - ArcGIS WebMap

1:3,307.09




**Dogs Excluded**



**BEDFORD**  
BOROUGH COUNCIL

© Crown copyright and database rights 2022 Ordnance Survey 100049028.  
You are not permitted to copy, sub-license, distribute or sell any of this data to third parties in any form.





1:1,653.54

Great Denham MUGA, Play Hub, Terrington Place Play Area - ArcGIS WebMap

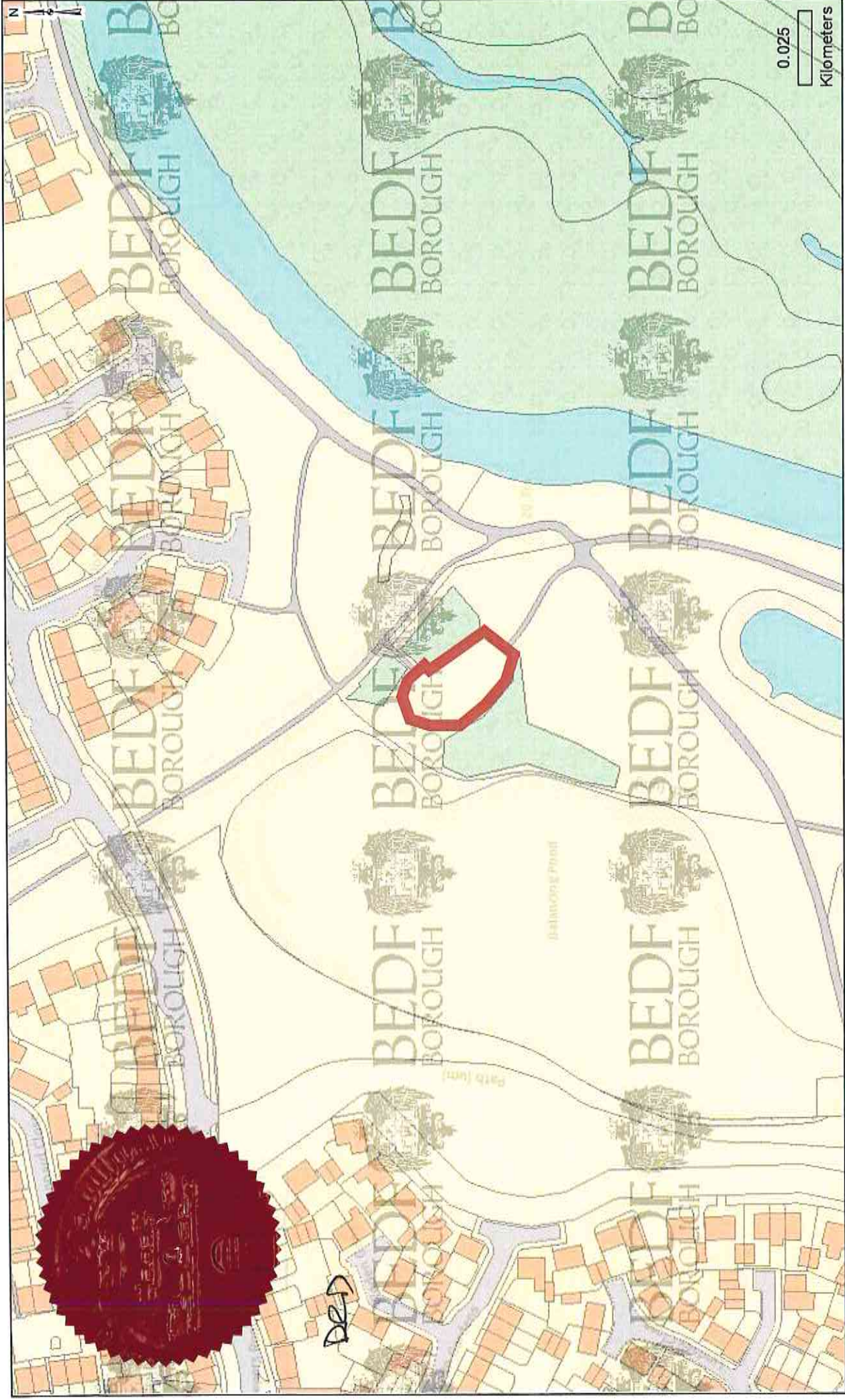


**Dogs Excluded**



© Crown copyright and database rights 2022 Ordnance Survey 100049028.  
 You are not permitted to copy, sub-license, distribute or sell any of this data to third parties in any form.





Great Denham Play Area (north of Country Park) - ArcGIS WebMap

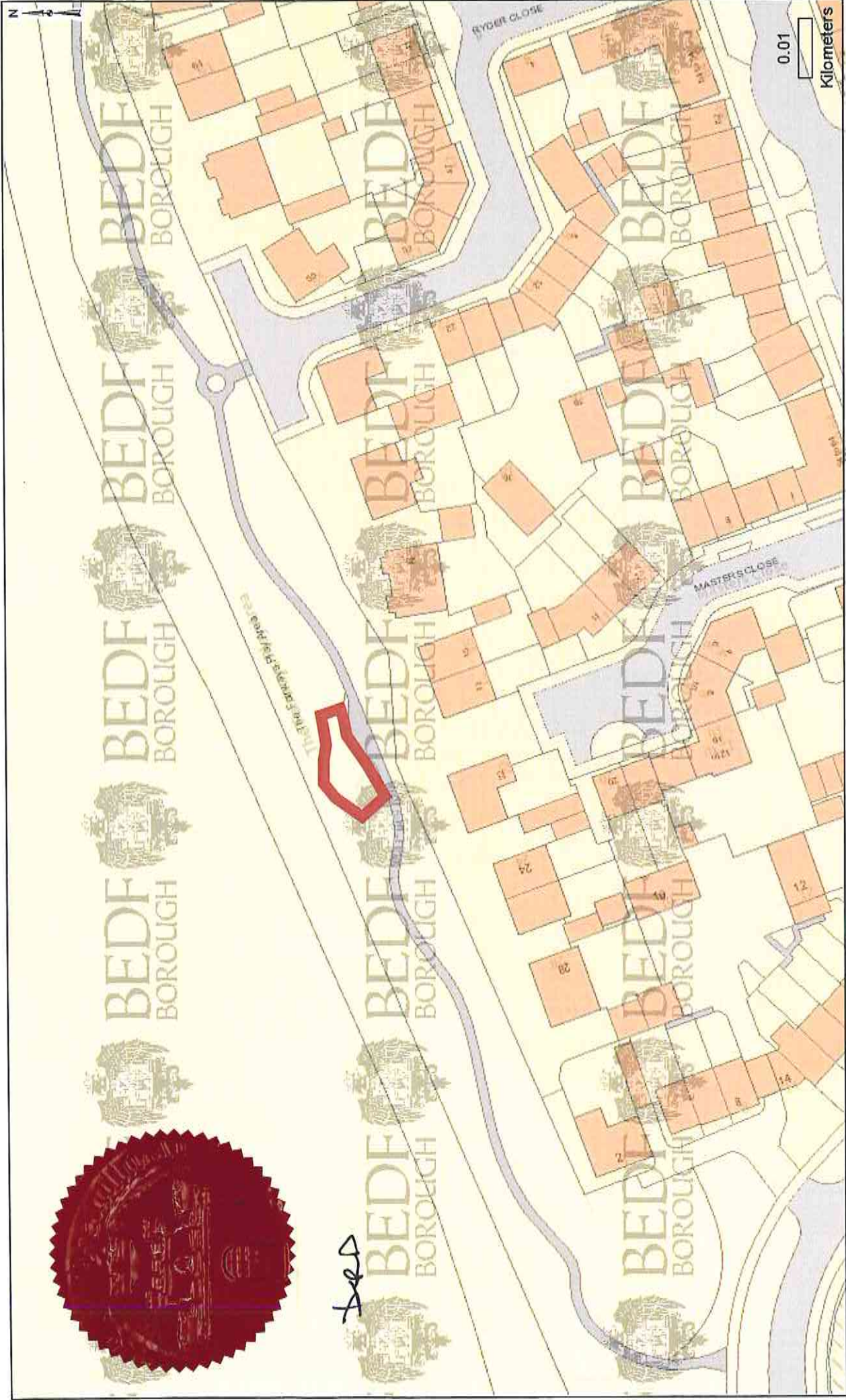
© Crown copyright and database rights 2022 Ordnance Survey 100049028.  
 You are not permitted to copy, sub-license, distribute or sell any of this data to third parties in any form.

**Dogs Excluded**



1:1,653.54





© Crown copyright and database rights 2022 Ordnance Survey 100049028.  
 You are not permitted to copy, sub-license, distribute or sell any of this data to third parties in any form.

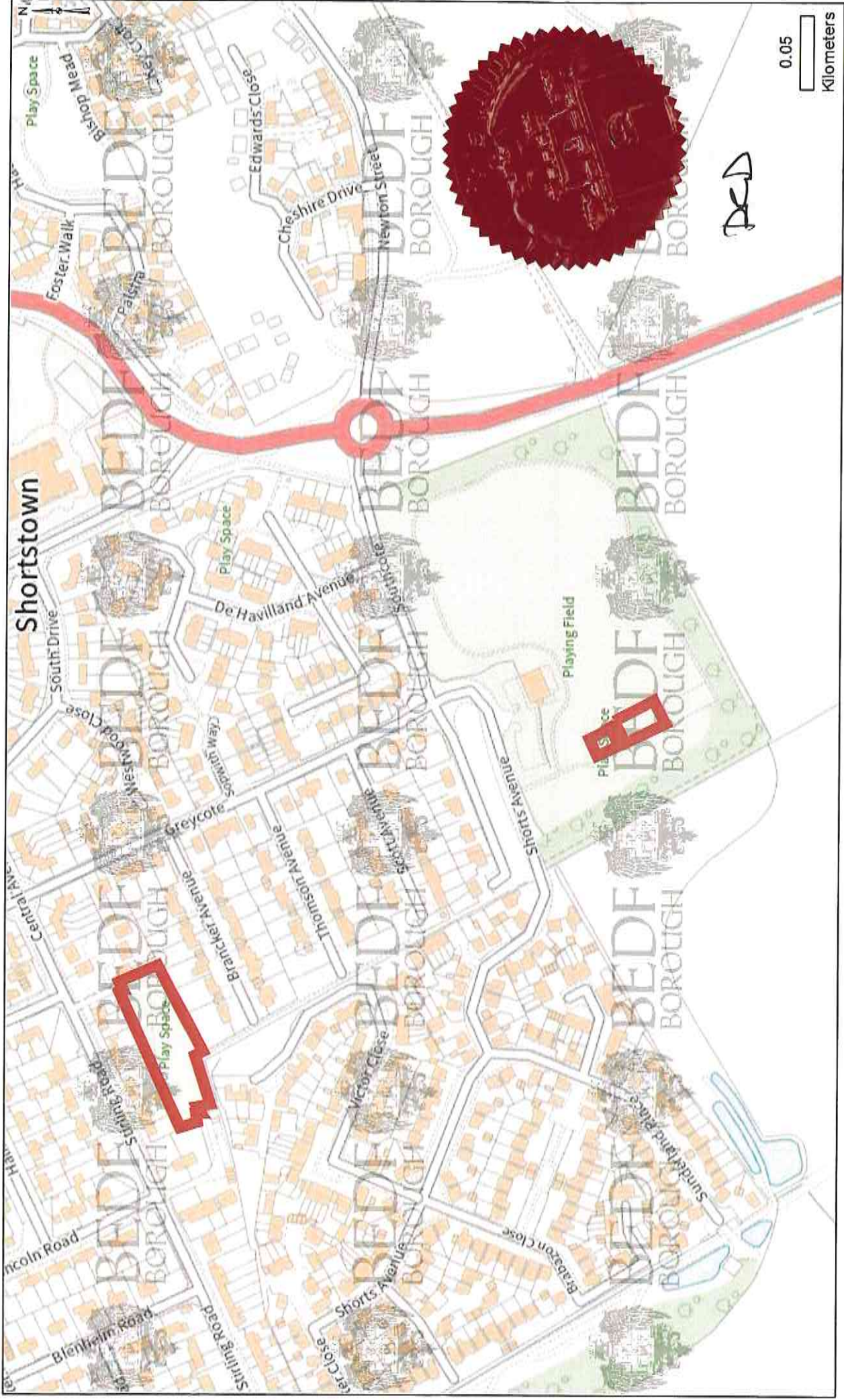
Great Denham Play Area Ryder Close - ArcGIS WebMap

1:826.77



**Dogs Excluded**





### Shortstown Concorde Play Area, Southcote Play Area, Southcote Muga - ArcGIS WebMap

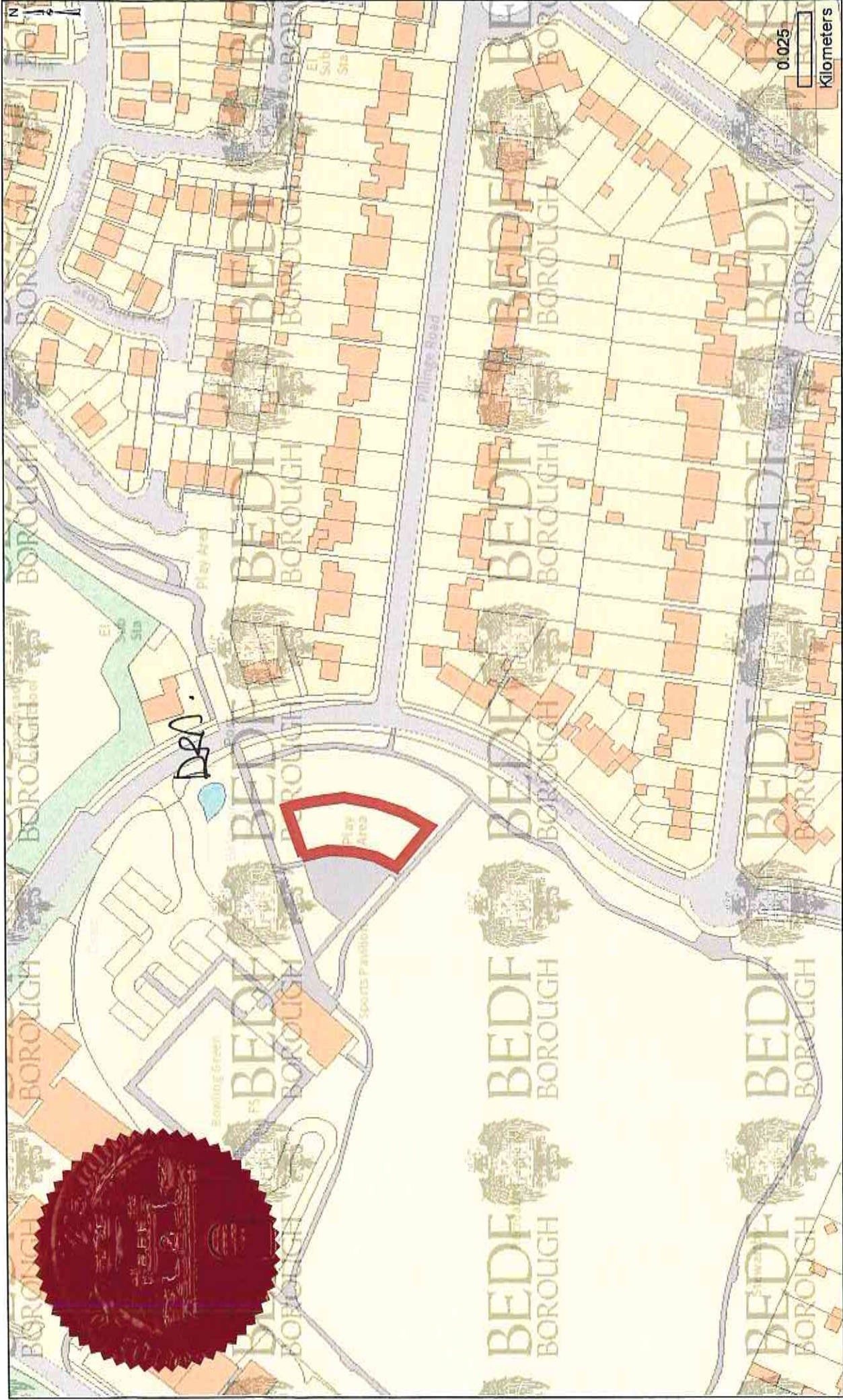
1:3,307.09



**Dogs Excluded**

© Crown copyright and database rights 2022 Ordnance Survey 100049028.  
 You are not permitted to copy, sub-license, distribute or sell any of this data to third parties in any form.





### Stewartby Play Area - ArcGIS WebMap

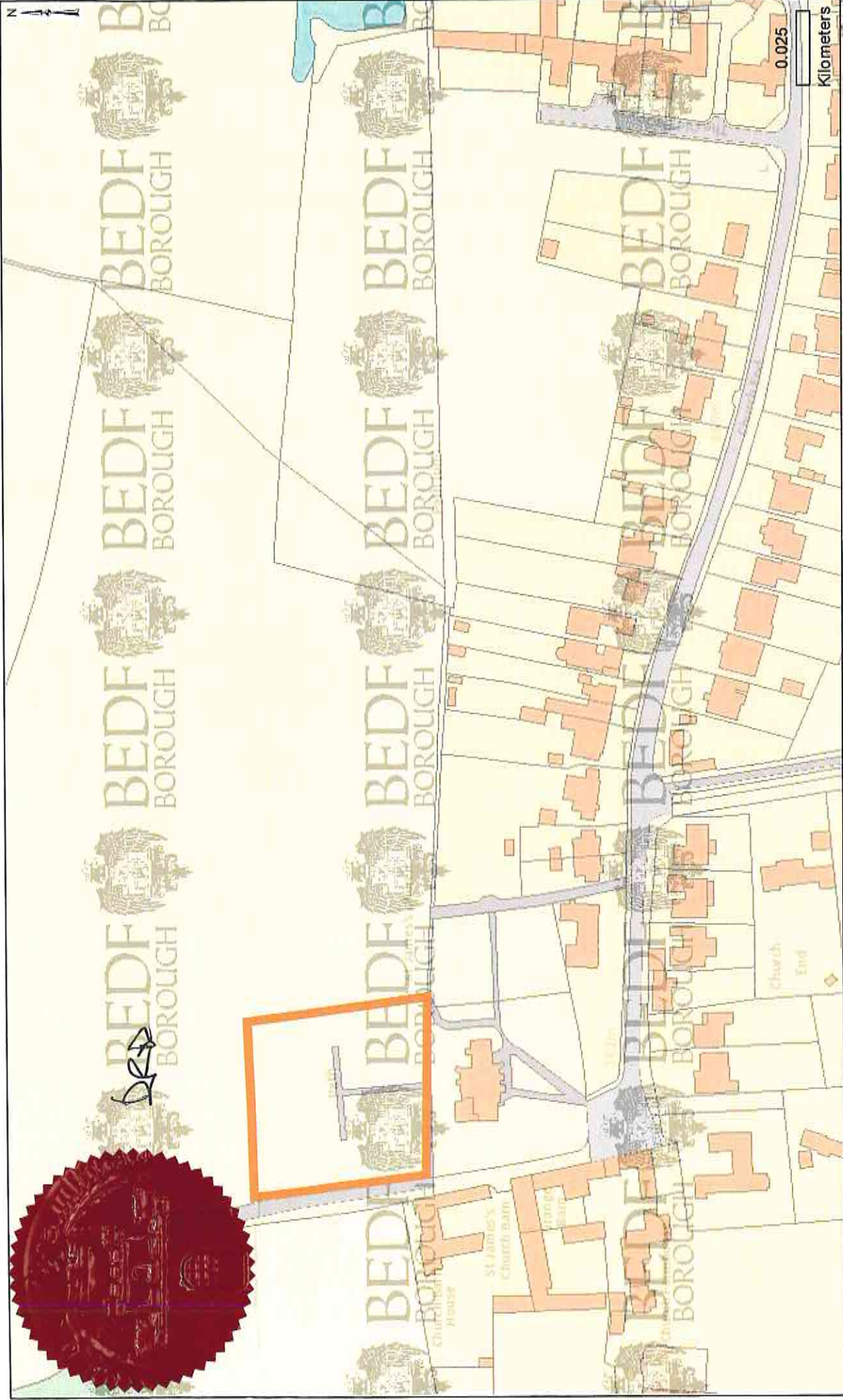
1:1,653.54



© Crown copyright and database rights 2022 Ordnance Survey 100049028.  
 You are not permitted to copy, sub-license, distribute or sell any of this data to third parties in any form.







**Biddenham St James Church Burial Ground extension - ArcGIS WebMap**

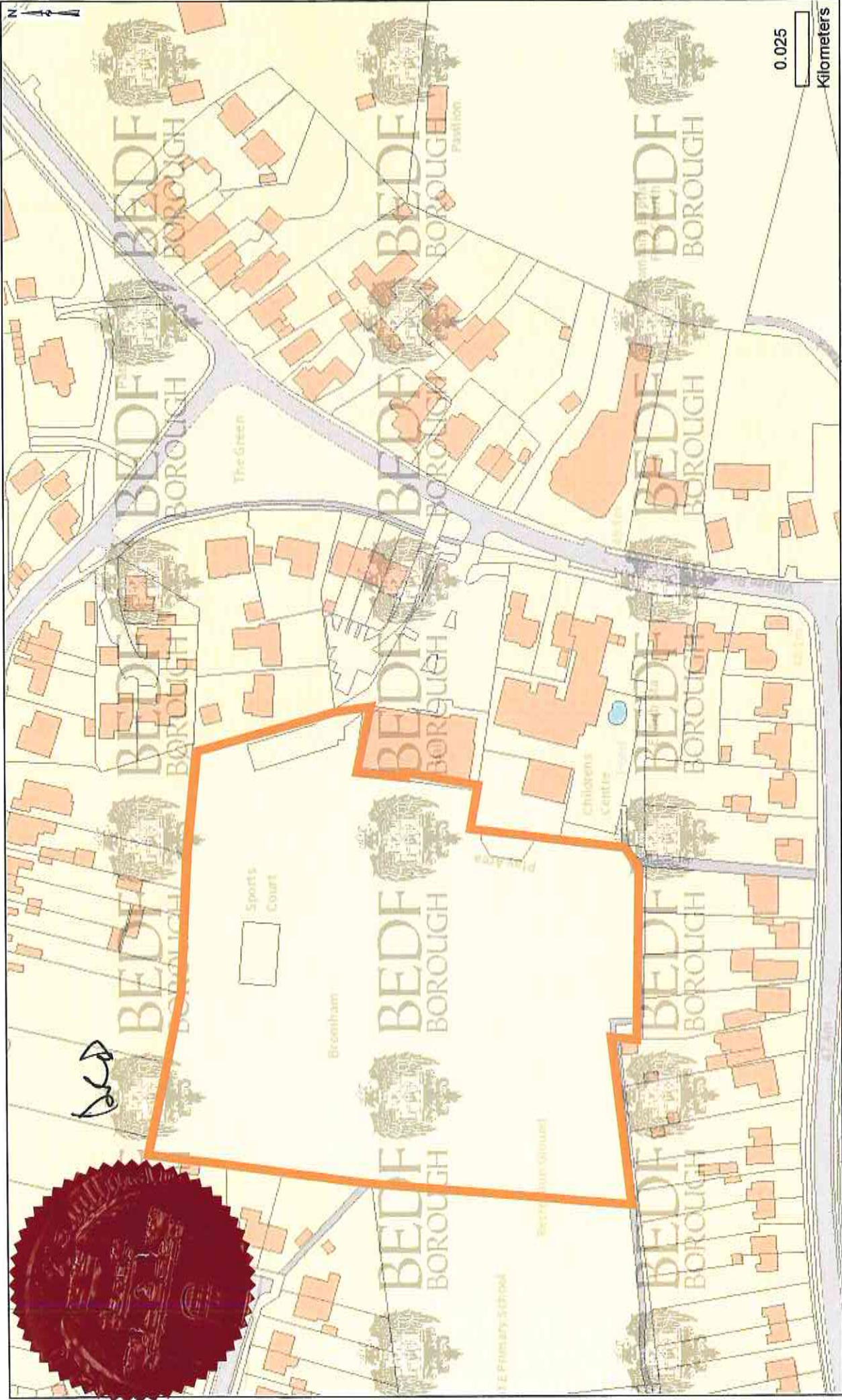
1:1,653.54



**Dogs must be kept on a lead**

© Crown copyright and database rights 2022 Ordnance Survey 100049028. You are not permitted to copy, sub-license, distribute or sell any of this data to third parties in any form.





Bromham Playing Fields - ArcGIS WebMap

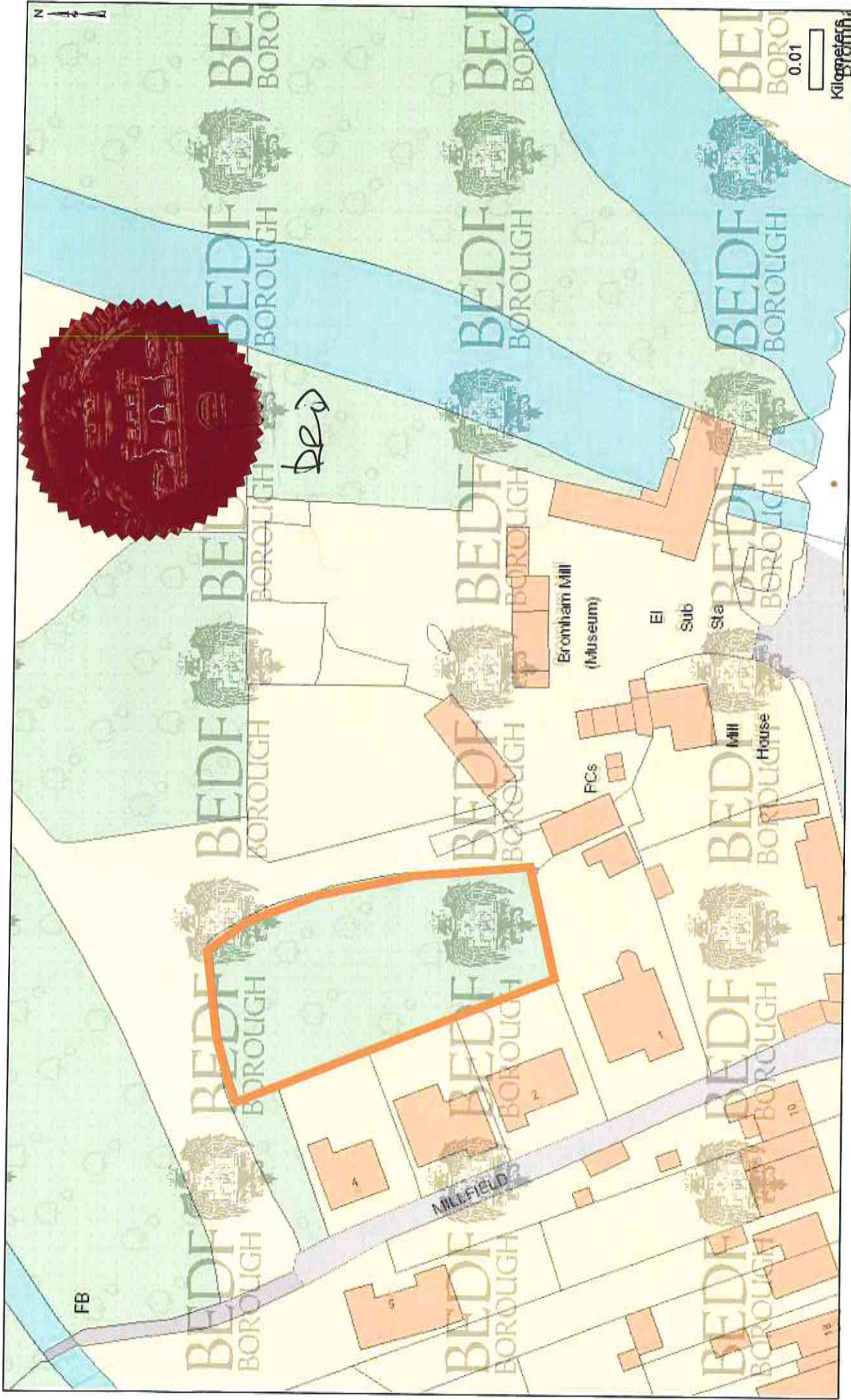
1:1,653.54



© Crown copyright and database rights 2022 Ordnance Survey 100049028.  
 You are not permitted to copy, sub-license, distribute or sell any of this data to third parties in any form.







### Bromham Woodland Walk - ArcGIS WebMap

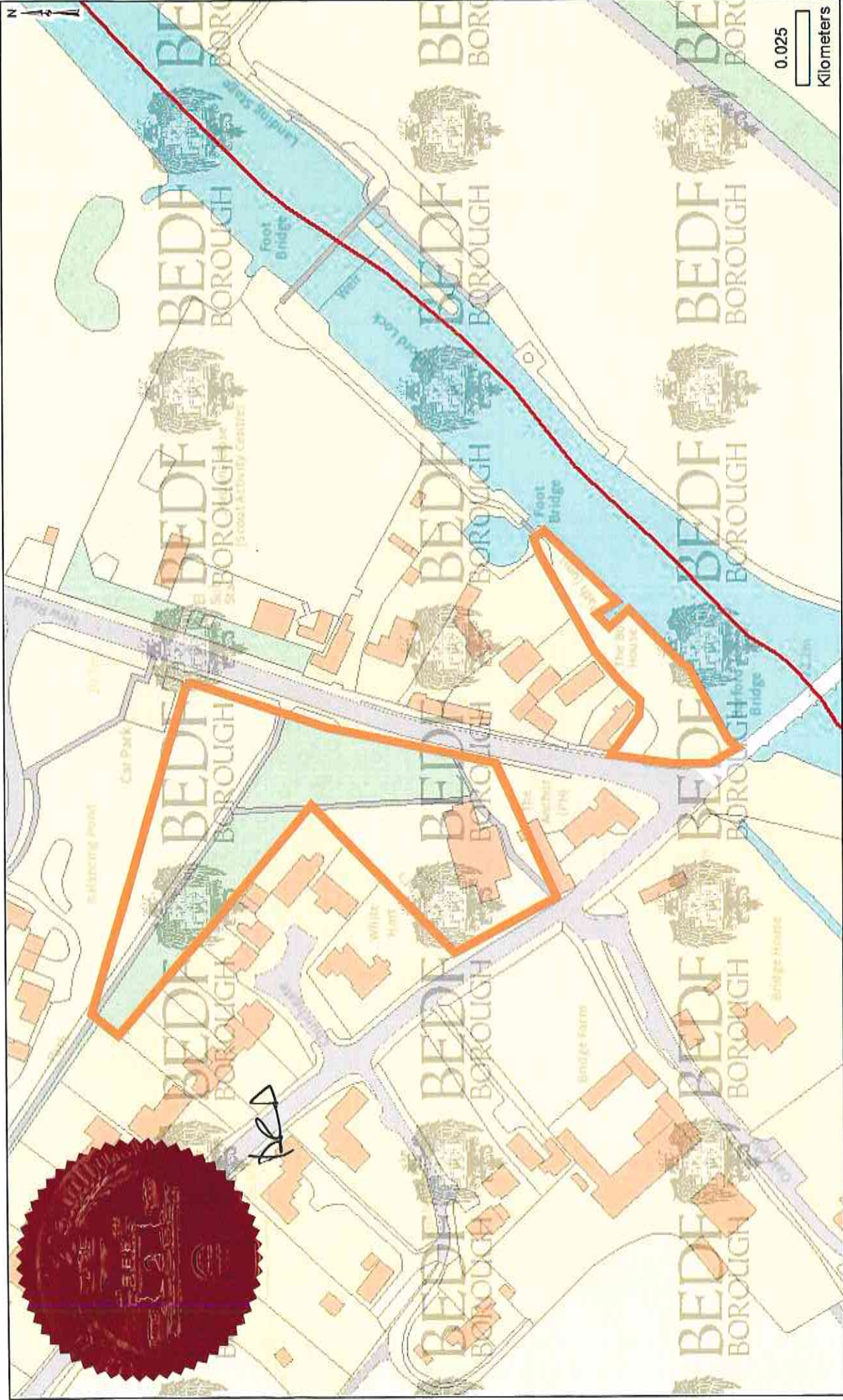
1:826.77



© Crown copyright and database rights 2022 Ordnance Survey 100049028.  
 You are not permitted to copy, sub-license, distribute or sell any of this data to third parties in any form.







Great Barford Village Green, All Saints Church and Cemetery - ArcGIS WebMap

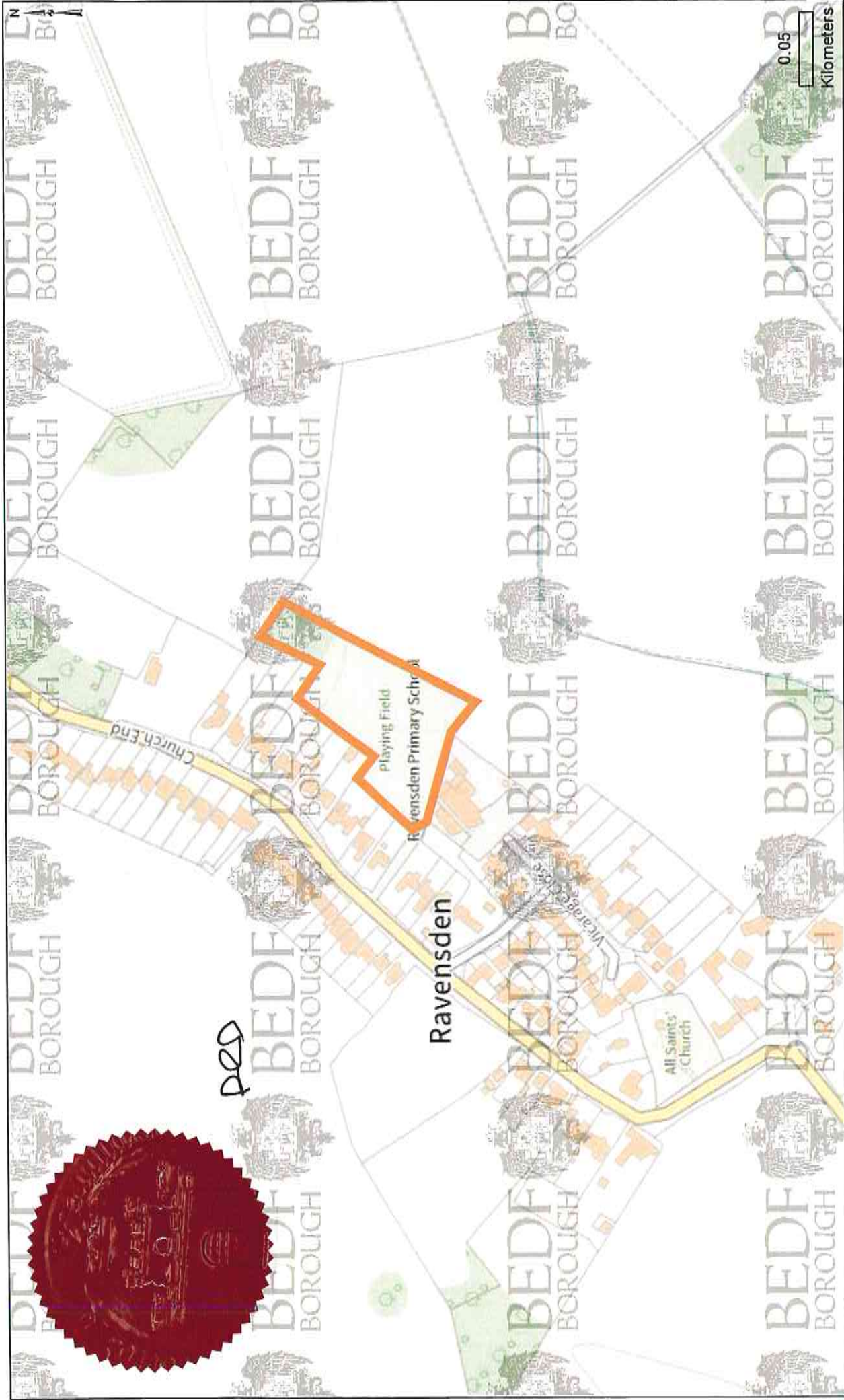
1:1,653.54



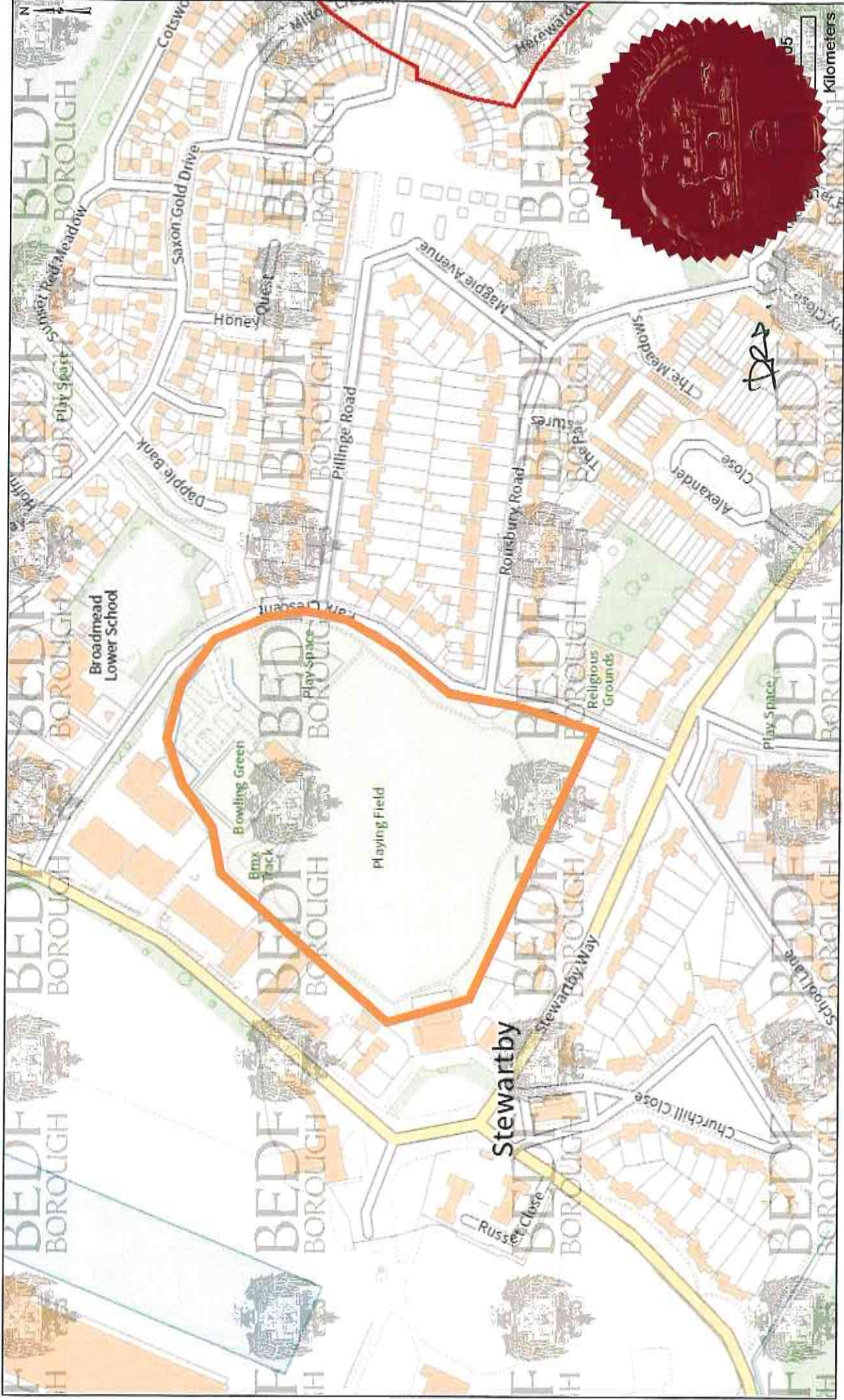
**Dogs must be kept on a lead**

© Crown copyright and database rights 2022 Ordnance Survey 100049028. You are not permitted to copy, sub-license, distribute or sell any of this data to third parties in any form.









### Stewarty Playing Field - ArcGIS WebMap

1:3,307.09



**Dogs must be kept on a lead**



**BEDFORD**  
BOROUGH COUNCIL

© Crown copyright and database rights 2022 Ordnance Survey 100049028.  
You are not permitted to copy, sub-license, distribute or sell any of this data to third parties in any form.