SCHEDULE 1

(EXCLUSION OF DOGS)

PART 1

From 27th July 2019 to 26th July 2022 the restriction in paragraph a) i of this Order applies to all land described below and detailed on the plans attached in relation to each of those areas:

Location	Area	Ward/Parish
Francis Groves Close	Play Area	Brickhill
Tyne Crescent Play Area	Play Area	Brickhill
Browning Close	Play Area	Bromham & Biddenham
Howkin Close	Play Area	Bromham & Biddenham
Chestnut Avenue	Play Area	Bromham & Biddenham
Molivers Lane	Play Area	Bromham & Biddenham
Holt Row	Play Area	Castle
Priory (Greyfriars)	Play Area	Castle
Russell Park	Play Area	Castle
Sovereign's Quay	Play Area	Castle
St Leonards Multi use games Area	Multi Use Games Area	Cauldwell
Althorpe Street	Play Area	Cauldwell
Dorsey Drive	Multi Use Games Area	Cauldwell
Faraday Square	Play Area	Cauldwell
Faraday Square	Multi Use Games Area	Cauldwell
Mowbray Road	Play Area	Cauldwell
Moor Lane	Multi Use Games Area & Skateboard	Cauldwell
Offa Road	Play Area	Cauldwell
Offa Road	Multi Use Games Area	Cauldwell
Clapham Folly	Play Area	Clapham
Clapham Folly	Multi Use Games Area	Clapham
Clapham Folly (The Glebe)	Play Area	Clapham
Clapham Folly (Fox Close)	Play Area	Clapham
Bedford Park (West)	Play Area	De Parys
Bedford Park (East)	Play Area	De Parys
Bedford Park	Youth Zone	De Parys
Miller Road	Play Area	Elstow
Titchfield Drive	Play Area	Elstow
Whitby Way	Play Area	Elstow
Birse Green	Play Area	Goldington
Ettrick Drive	Play Area	Goldington
Downside	Play Area	Goldington
Goldington Green	Senior Play Area	Goldington
Goldington Green	Junior Play Area	Goldington
Goldington Green	Multi Use Games Area	Goldington
Milburn Road	Play Area	Goldington
Saxon Grange	Multi Use Games Area	Goldington
Saxon Grange	Senior Play Area	Goldington
Saxon Grange	Play Area (1)	Goldington
Saxon Grange	Junior Play Area	Goldington
Saxon Grange	Play Area (2)	Goldington

Poppyfields	Play Area (1)	Goldington
Poppyfields	Play Area (2)	Goldington
Asgard Drive	Play Area (1)	Great Barford
Asgard Drive	Play Area (2)	Great Barford
Asgard Drive	Basket Ball Court	Great Barford
Tolkien Close	Play Area	Great Barford
Embla Close	Play Area	Great Barford
Great Barford Playing Field	Playing Field	Great Barford
Jubilee	Play Area	Great Barford
Clapham Road	Play Area	Harpur
Harrold Odell Country Park	Play Area (near café)	Harrold
Harrold Odell Country Park	Play Area	Harrold
Malakand Road	Play Area	Kempston Central East
Redwald Close	Play Area	Kempston Central East
The Pitts Junior	Play Area	Kempston Central East
St John's Street	Play Area	Kempston Central East
Hillgrounds Road	Play Area	Kempston North
Addison Howard Park	Basketball Area	Kempston North
Addison Howard Park	Play Area	Kempston North
Oak Croft	Play Area	Kempston Rural
Great Portway	Play Area	Kempston Rural
Little Portway	Play Area	Kempston Rural
Lovat Walk	Play Area	Kempston South
Beech Walk	Play Area	Kempston South
The Almonds	Play Area	Kempston South
Southfields	Play Area	Kempston South
Southfields	Multi Use Games Area &	Kempston South
Balliol Road	Multi Use Games Area	Kempston West
Balliol Road	Play Area	Kempston West
Alburgh Close	Play Area	Kingsbrook
Duchess Road	Play Area	Kingsbrook
Jubilee Park	Multi Use Games Area	Kingsbrook
Jubilee Park	Play Area (1)	Kingsbrook
Jubilee Park	Play Area (2)	Kingsbrook
Jubilee Park	Basketball Area	Kingsbrook
Jubilee Park (Cottril Way)	Play Area	Kingsbrook
Aylesbury Road	Play Area	Newnham
Cartmel Priory	Play Area	Newnham
Priory Park Country Park	Play Area	Newnham
Belvoir Walk	Play Area	Putnoe
Mowsbury Park	Basketball Area	Putnoe
Mowsbury Park	Play Area (1)	Putnoe
Mowsbury Park	BMX Area	Putnoe
Mowsbury Park	Play Area (2)	Putnoe
Mowsbury Park	Play Area (2)	Putnoe
Allens Park	Play and Multi Use Games Area	Queens Park
The Snipe	BMX Area	Queens Park
The Snipe	Multi Use Games Area	Queens Park
Westbourne Gardens	Play Area	Queens Park
Westbourne Gardens	Multi Use Games Area	Queens Park
Jubilee Field	Playing Field	Wilshamstead
Kingfisher	Play Area	Wilshamstead
Whitworth	Play Area	Wilshamstead

Wixams Village Lake	Play Area	Wilshamstead
Wootton Recreation Ground	Recreation Ground	Wootton
Memorial Hall	Play Area	Wootton

SCHEDULE 1

(EXCLUSION OF DOGS)

PART 2

From 27th July 2019 to 26th July 2022 the restriction in paragraph a) i of this Order applies to all land described below and detailed on the plans attached in relation to each of those areas:

Location	Area	Ward/Parish
Lily Close	Play Area	Kingsbrook
Kathie Road	Play Area	Kingsbrook
Acorn Way	Play Area	Kingsbrook
Joyce Close	Play Area	Goldington
Fiona Way	Play Area	Goldington
Primrose Fields (opposite number 15)	Play Area	Goldington
Primrose Fields Area 3	Play Area	Goldington
Markham Rise	Play Area	Goldington
Owls Park, Ashmead Road	Play Area	Brickhill
Toddler Park, Grenadier Close	Play Area	Brickhill
Tydeman Close	Play Area	Brickhill
Crispin Drive	Play Area	Brickhill
Henley Road	3 Play Areas	Queens Park
Memorial Lane, Bletsoe	Play Area	Bletsoe
King George Playing Field, Clapham	Playing Field	Clapham
Greenkeepers Park (near Saxon Way), Great Denham	Play Area	Great Denham
Greenkeepers Park (near River Great Ouse), Great Denham	Play Area	Great Denham
Watford Grove, Kempston	Play Area	Kempston Rural
Forvague Mead, Kempston	Play Area	Kempston Rural
Wood End Road, Kempston	Play Area	Kempston Rural
Radwell Road, Milton Ernest	Playing Field	Milton Ernest
Playing Field, Stevington	Play Area	Stevington
Beauvais Square, New Cardington	Play Area	Eastcotts
Chamberlain Way, New Cardington	Play Area	Eastcotts
Recreation Ground, Turvey	Play Area	Turvey
Priory Close, Turvey	Play Area	Turvey
Kingfisher Road, Wixams (additional area)	Play Area	Wixams
Green Lane, Wixams	Play Area	Wixams
Green Lane, Wixams	3G Sports Pitch	Wixams
The Waterfront, Lakeside Way, Wixams	Play Area	Wixams
Dane Lane, Wixams	Play Area	Wixams
Pheasant Grove, Wixams	Play Area	Wixams

SCHEDULE 2

(THE KEEPING OF DOGS ON LEADS)

PART 1

From 27th July 2019 to 26th July 2022 the restriction in paragraph a) ii of this Order applies to all land described below and detailed on the plans attached in relation to each of those areas:

Location	Area	Ward/Parish
Bedford Town Centre	Town Centre	Castle
Foster Hill Road Cemetery	Cemetery	De Parys
Chapel Field	Open Space	Great Barford
Dothans Close	Open Space	Great Barford
Pyms Close	Open Space	Great Barford
Willoughby Close	Open Space (1)	Great Barford
Willoughby Close	Open Space (2)	Great Barford
Land known as Village Green No.27	Village Green	Great Barford
All Saints Church & Cemetery	Church & Cemetery	Great Barford
Norse Road Cemetery	Cemetery	Great Barford
High Road Cemetery	Cemetery	Kempston Rural
Wilstead Allotments	Allotments	Wilshamstead
All Saints Church & Grounds	Church & Grounds	Wilshamstead

SCHEDULE 2

(THE KEEPING OF DOGS ON LEADS)

PART 2

From 27th July 2019 to 26th July 2022 the restriction in paragraph a) ii of this Order applies to all land described below and detailed on the plans attached in relation to each of those areas:

Location	Area	Ward/Parish
Biddenham	Pavilion, Sports Field and Grounds	Biddenham
Pavenham	Playing Field	Pavenham
St Peters Churchyard, Pavenham	Churchyard	Pavenham
St Mary the Virgin Churchyard, Stevington	Churchyard	Stevington

Bedford Borough Council
Produced by Bedford Borough Council. Based on Ordnance Survey mapping © Crown copyright. All rights reserved: OS Licence No. 100049028. Unauthorised reproduction infringes Crown copyright and may lead to prosecution or civil proceedings.

Dogs are not permitted to foul anywhere within the Borough of Bedford

Dogs must be put on a lead when directed by an authorised officer within the Borough of Bedford

Key for maps:

Dogs Excluded

Dogs must be kept on a lead

Ward/ Location

BRICKHILL WARD

1) FRANCIS GROVES CLOSE PLAY AREA

- **Public Space Protection Orders (PSPOs)**
- **The Anti-social Behaviour, Crime and Policing Act 2014**

Scale on A4L :1:2,000
Date: 25/02/2016

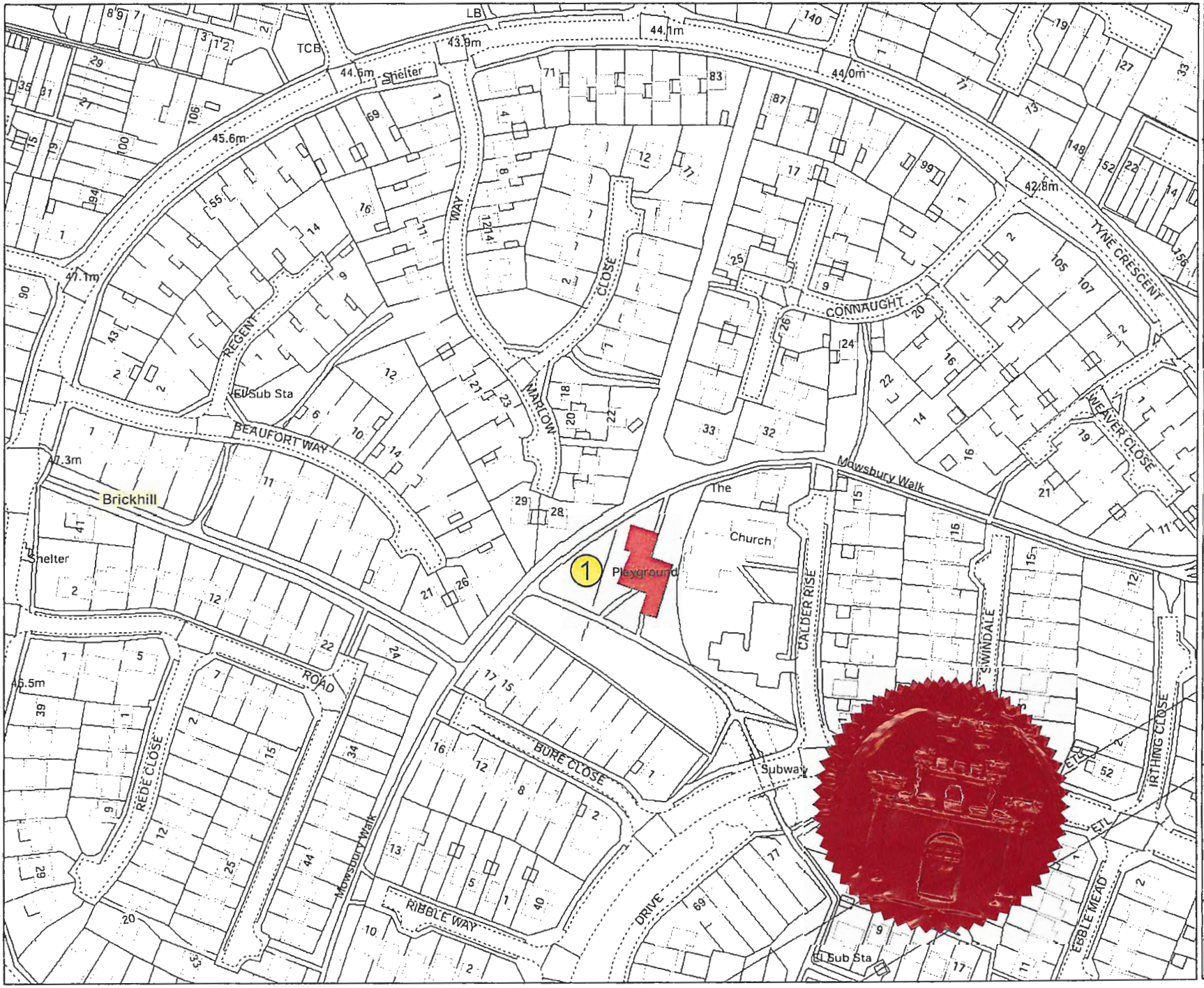

Bedford Borough Council
Produced by Bedford Borough Council. Based on Ordnance Survey mapping © Crown copyright. All rights reserved: OS Licence No. 100049028. Unauthorised reproduction infringes Crown copyright and may lead to prosecution or civil proceedings.

Dogs are not permitted to foul anywhere within the Borough of Bedford

Dogs must be put on a lead when directed by an authorised officer within the Borough of Bedford

Key for maps:

Dogs Excluded

Dogs must be kept on a lead

Ward/ Location

BRICKHILL WARD

1) TYNE CRESCENT PLAY AREA

- **Public Space Protection Orders (PSPOs)**
- **The Anti-social Behaviour, Crime and Policing Act 2014**

N

Scale on A4L :1:2,000
Date: 25/02/2016

Produced by Bedford Borough Council. Based on Ordnance Survey mapping © Crown copyright. All rights reserved: OS Licence No. 100049028. Unauthorised reproduction infringes Crown copyright and may lead to prosecution or civil proceedings.

Dogs are not permitted to foul anywhere within the Borough of Bedford

Dogs must be put on a lead when directed by an authorised officer within the Borough of Bedford

Key for maps:

Dogs Excluded

Dogs must be kept on a lead

Ward/ Location

BROMHAM AND BIDDENHAM WARD

1) BROWNING CLOSE PLAY AREA

2) HOWKIN CLOSE PLAY AREA

- **Public Space Protection Orders (PSPOs)**
- **The Anti-social Behaviour, Crime and Policing Act 2014**

N

Scale A4L : 1:2,500

Date: 20/06/2016

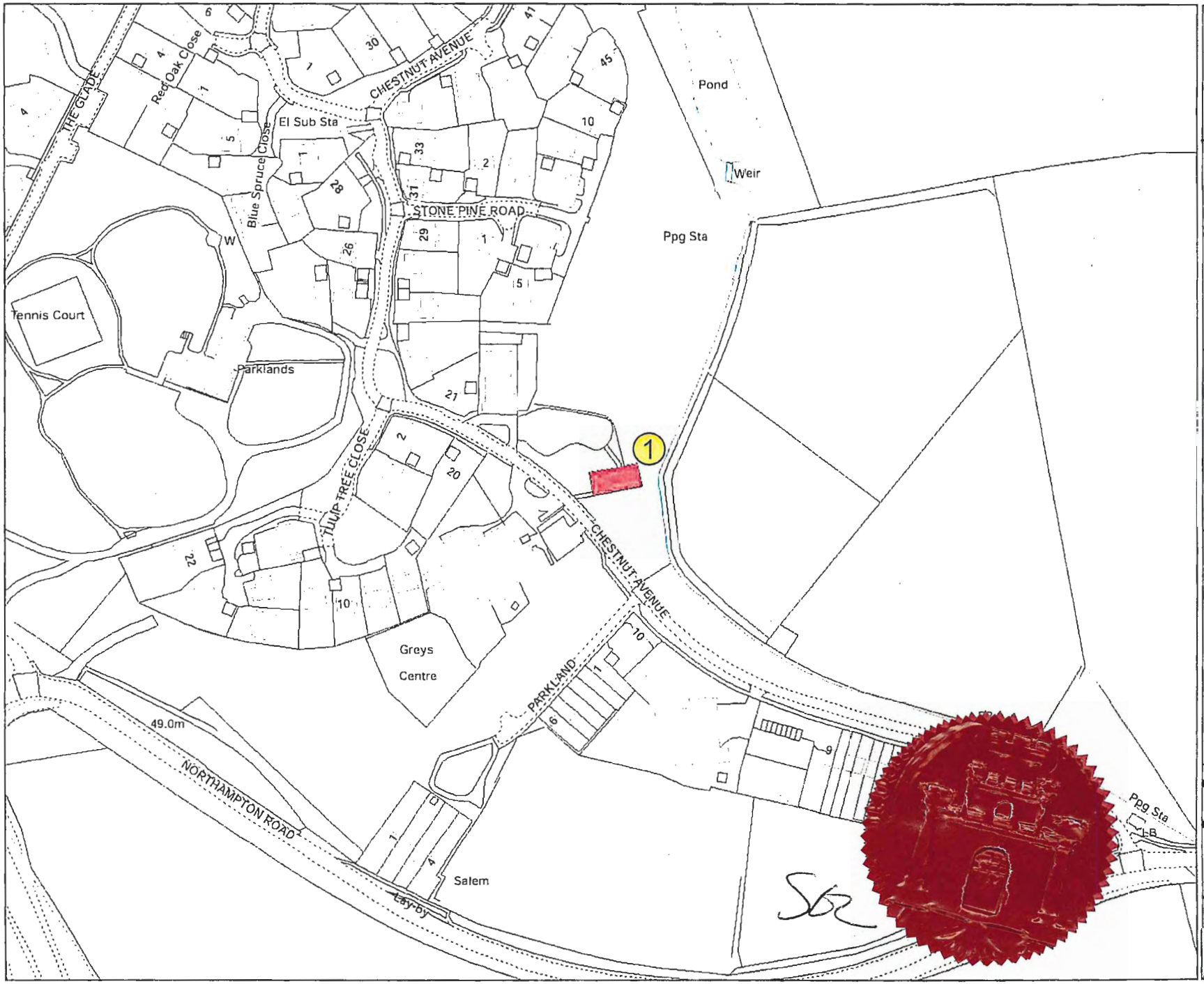

Produced by Bedford Borough Council. Based on Ordnance Survey mapping © Crown copyright. All rights reserved: OS Licence No. 100049028. Unauthorised reproduction infringes Crown copyright and may lead to prosecution or civil proceedings.

Dogs are not permitted to foul anywhere within the Borough of Bedford

Dogs must be put on a lead when directed by an authorised officer within the Borough of Bedford

Key for maps:

Dogs Excluded

Dogs must be kept on a lead

Ward/ Location

BROMHAM AND BIDDENHAM WARD

1) CHESTNUT AVENUE PLAY AREA

- **Public Space Protection Orders (PSPOs)**
- **The Anti-social Behaviour, Crime and Policing Act 2014**

N

Scale A4L : 1:2,500

Date: 20/06/2016

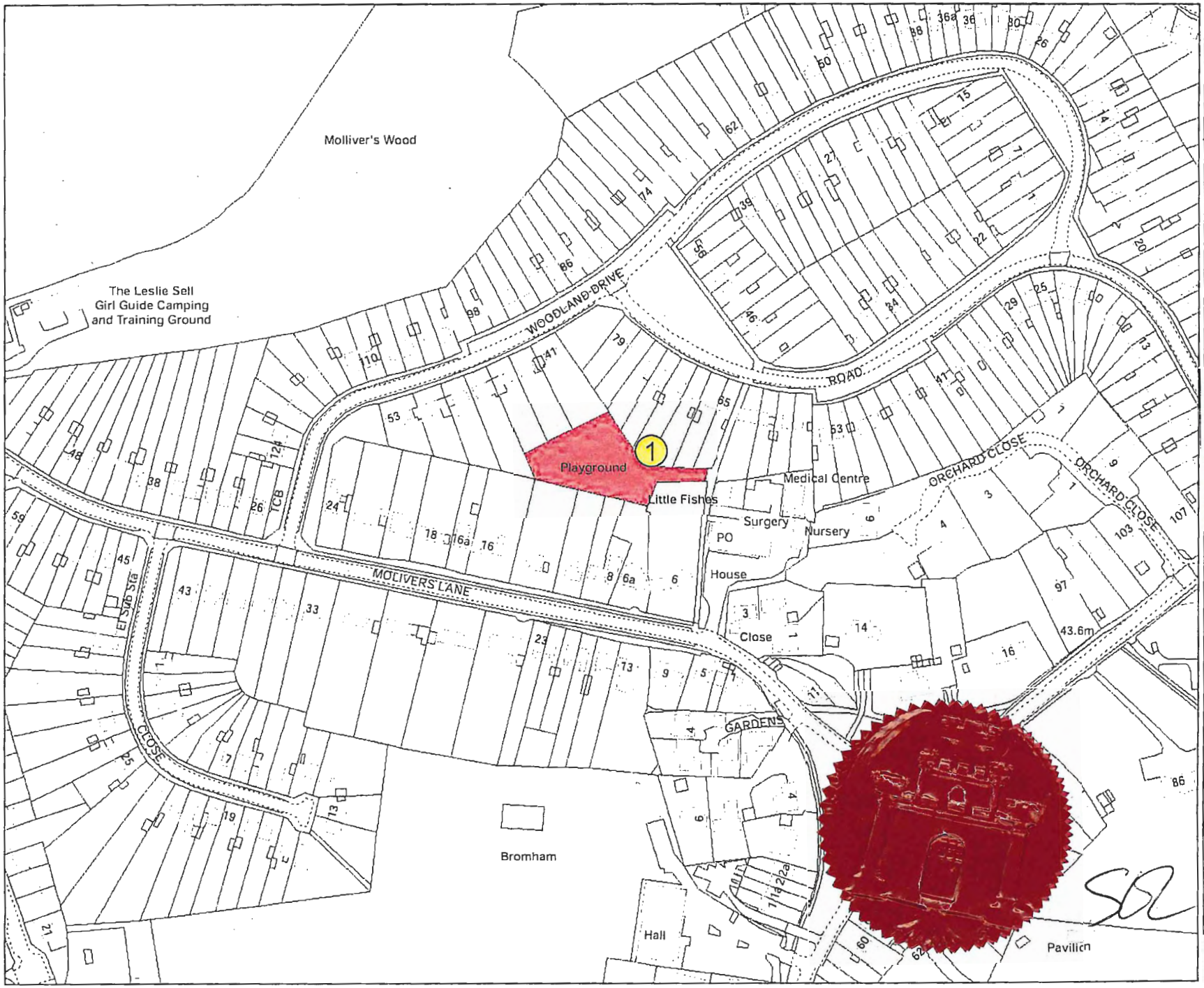

Produced by Bedford Borough Council. Based on Ordnance Survey mapping © Crown copyright. All rights reserved: OS Licence No. 100049028. Unauthorised reproduction infringes Crown copyright and may lead to prosecution or civil proceedings.

Dogs are not permitted to foul anywhere within the Borough of Bedford

Dogs must be put on a lead when directed by an authorised officer within the Borough of Bedford

Key for maps:

Dogs Excluded

Dogs must be kept on a lead

Ward/ Location

BROMHAM AND BIDDENHAM WARD

1) MOLIVERS LANE PLAY AREA

- **Public Space Protection Orders (PSPOs)**
- **The Anti-social Behaviour, Crime and Policing Act 2014**

N

Scale A4L : 1:2,500

Date: 20/06/2016

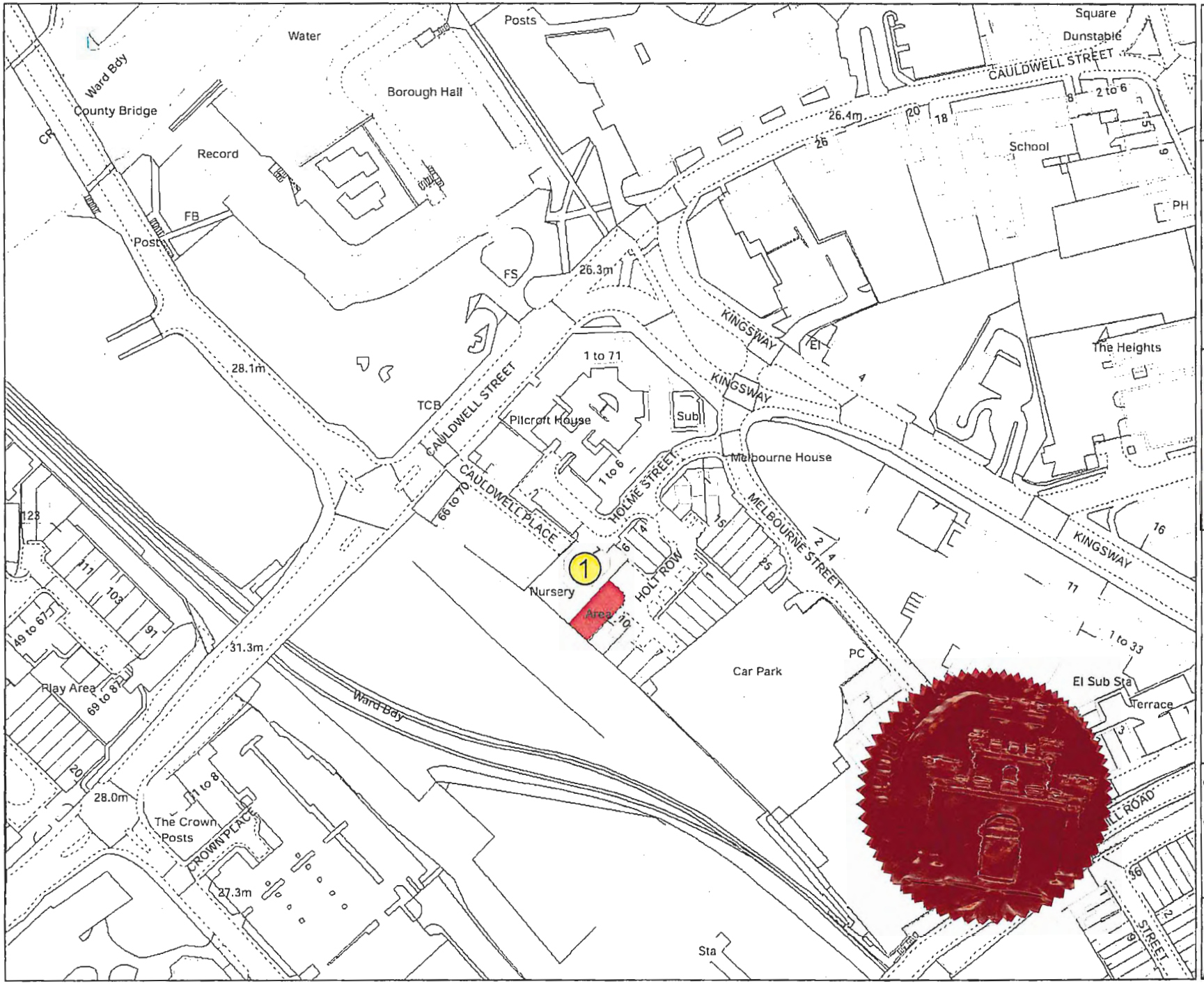

Bedford Borough Council

Produced by Bedford Borough Council. Based on Ordnance Survey mapping © Crown copyright. All rights reserved: OS Licence No. 100049028. Unauthorised reproduction infringes Crown copyright and may lead to prosecution or civil proceedings.

Dogs are not permitted to foul anywhere within the Borough of Bedford

Dogs must be put on a lead when directed by an authorised officer within the Borough of Bedford

Key for maps:

Dogs Excluded

Dogs must be kept on a lead

Ward/ Location

CASTLE WARD

1) HOLT ROW PLAY AREA

- **Public Space Protection Orders (PSPOs)**
- **The Anti-social Behaviour, Crime and Policing Act 2014**

N

Scale on A4L :1:2,000
Date: 25/02/2016

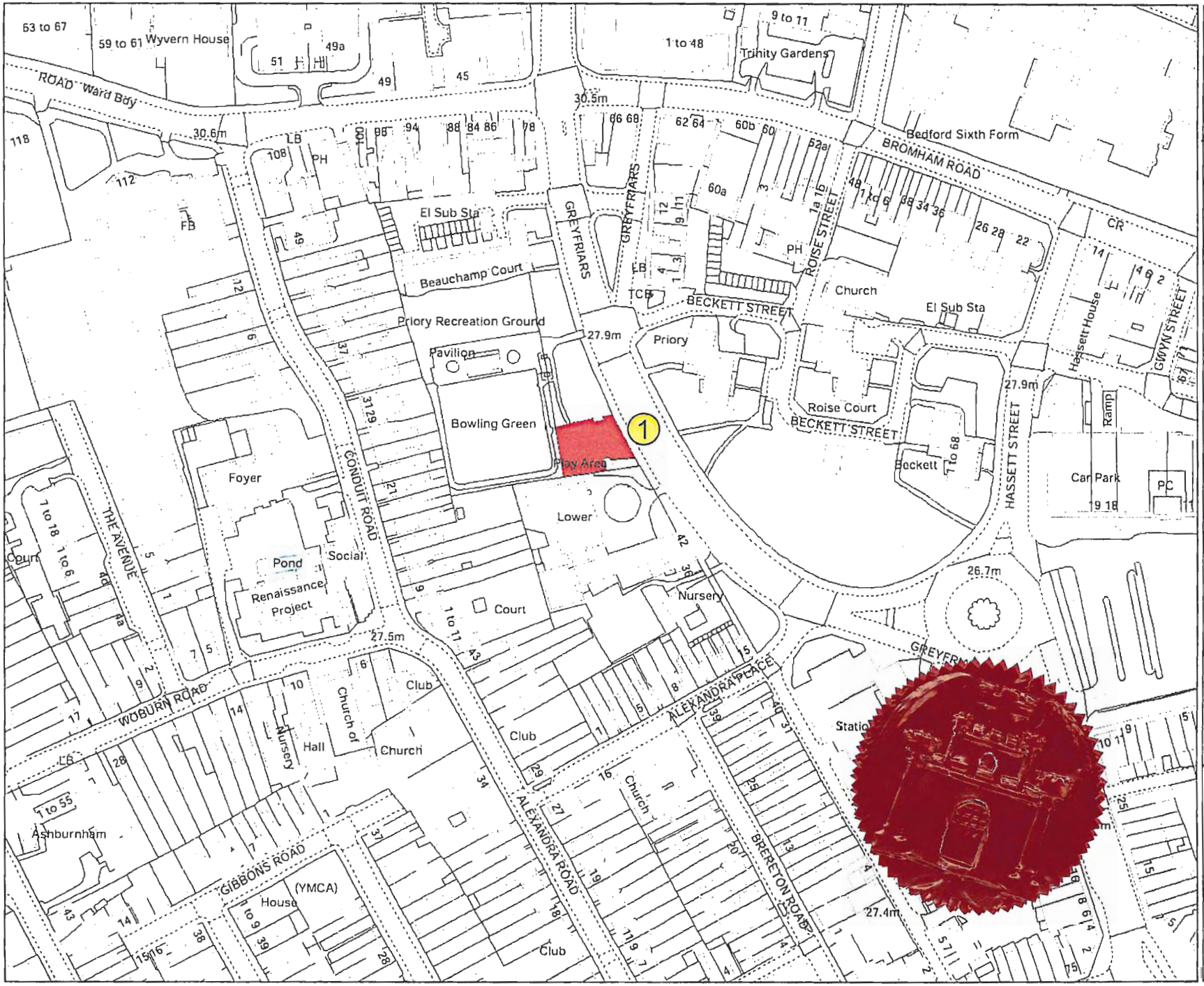

Bedford Borough Council
Produced by Bedford Borough Council. Based on Ordnance Survey mapping © Crown copyright. All rights reserved: OS Licence No. 100049028. Unauthorised reproduction infringes Crown copyright and may lead to prosecution or civil proceedings.

Dogs are not permitted to foul anywhere within the Borough of Bedford

Dogs must be put on a lead when directed by an authorised officer within the Borough of Bedford

Key for maps:

Dogs Excluded

Dogs must be kept on a lead

Ward/ Location

CASTLE WARD

1) PRIORY (GREYFRIARS) PLAY AREA

- Public Space Protection Orders (PSPOs)
- The Anti-social Behaviour, Crime and Policing Act 2014

N

Scale on A4L :1:2,000
Date: 25/02/2016

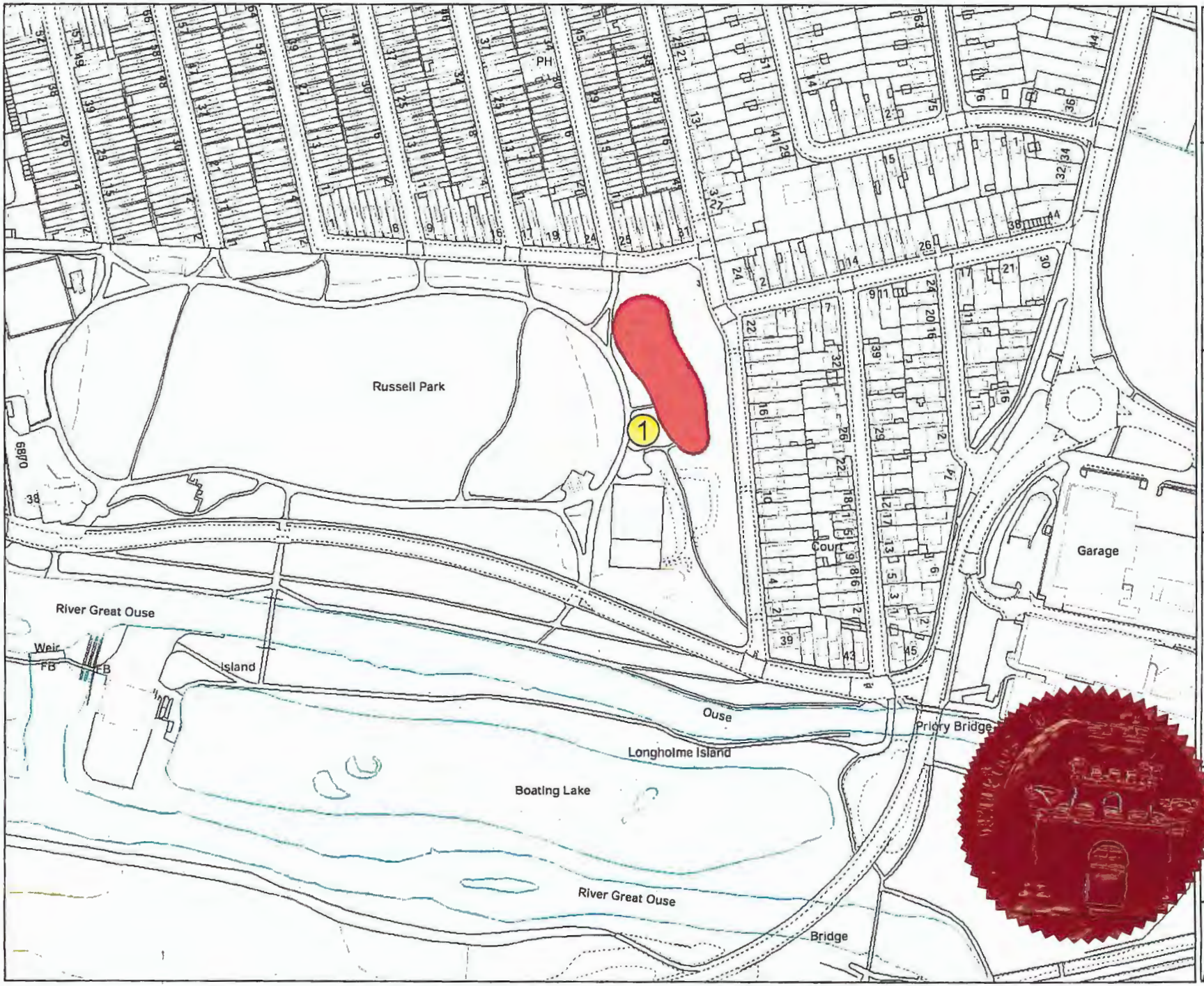

Bedford Borough Council.
Produced by Bedford Borough Council. Based on Ordnance Survey mapping © Crown copyright. All rights reserved: OS Licence No. 100049028. Unauthorised reproduction infringes Crown copyright and may lead to prosecution or civil proceedings.

Dogs are not permitted to foul anywhere within the Borough of Bedford

Dogs must be put on a lead when directed by an authorised officer within the Borough of Bedford

Key for maps:

Dogs Excluded

Dogs must be kept on a lead

Ward/ Location

CASTLE WARD

1) RUSSELL PARK PLAY AREA

Public Space Protection Orders (PSPOs)
The Anti-social Behaviour, Crime and Policing Act 2014

N

Scale on A4L :1:3,000
Date: 25/02/2016

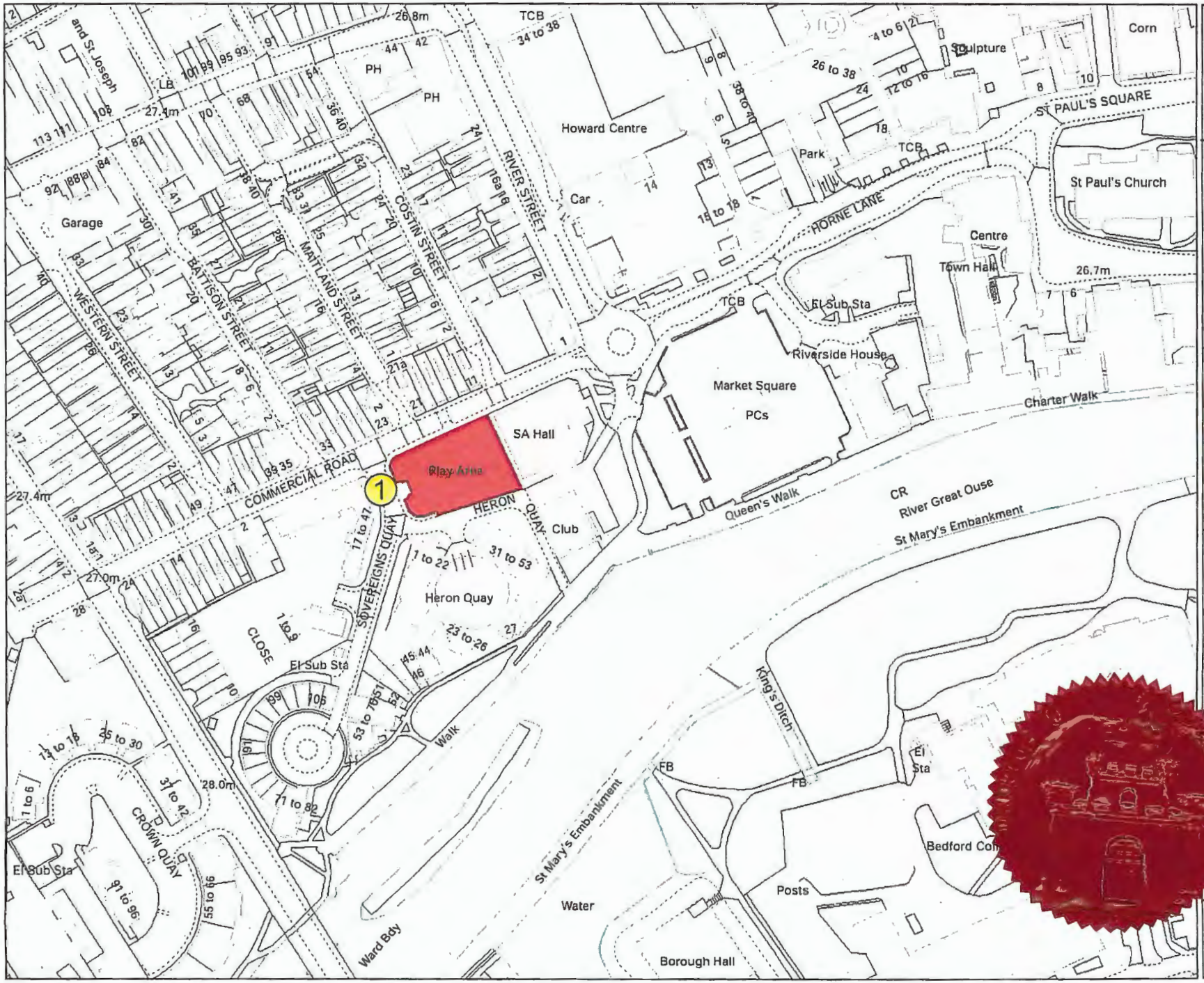

Bedford Borough Council

Produced by Bedford Borough Council. Based on Ordnance Survey mapping © Crown copyright. All rights reserved: OS Licence No. 100049028. Unauthorised reproduction infringes Crown copyright and may lead to prosecution or civil proceedings.

Dogs are not permitted to foul anywhere within the Borough of Bedford

Dogs must be put on a lead when directed by an authorised officer within the Borough of Bedford

Key for maps:

Dogs Excluded

Dogs must be kept on a lead

Ward/ Location

CASTLE WARD

1) SOVEREIGN'S QUAY PLAY AREA

olic Space Protection
ders (PSPOs)
e Anti-social Behaviour,
ime and Policing Act
014

N

Scale on A4L :1:2,000
Date: 25/02/2016

Bedford Borough Council
Produced by Bedford Borough Council. Based on Ordnance Survey mapping © Crown copyright. All rights reserved: OS Licence No. 100048028. Unauthorised reproduction infringes Crown copyright and may lead to prosecution or civil proceedings.

Dogs are not permitted to foul anywhere within the Borough of Bedford

Dogs must be put on a lead when directed by an authorised officer within the Borough of Bedford

Key for maps:

Dogs Excluded

Dogs must be kept on a lead

Ward/ Location

CAULDWELL WARD

1) ST LEONARD'S MULTI USE GAMES AREA
2) ALTHORPE STREET PLAY AREA

- **Public Space Protection Orders (PSPOs)**
- **The Anti-social Behaviour, Crime and Policing Act 2014**

N

Scale on A4L :1:2,500
Date: 25/02/2016

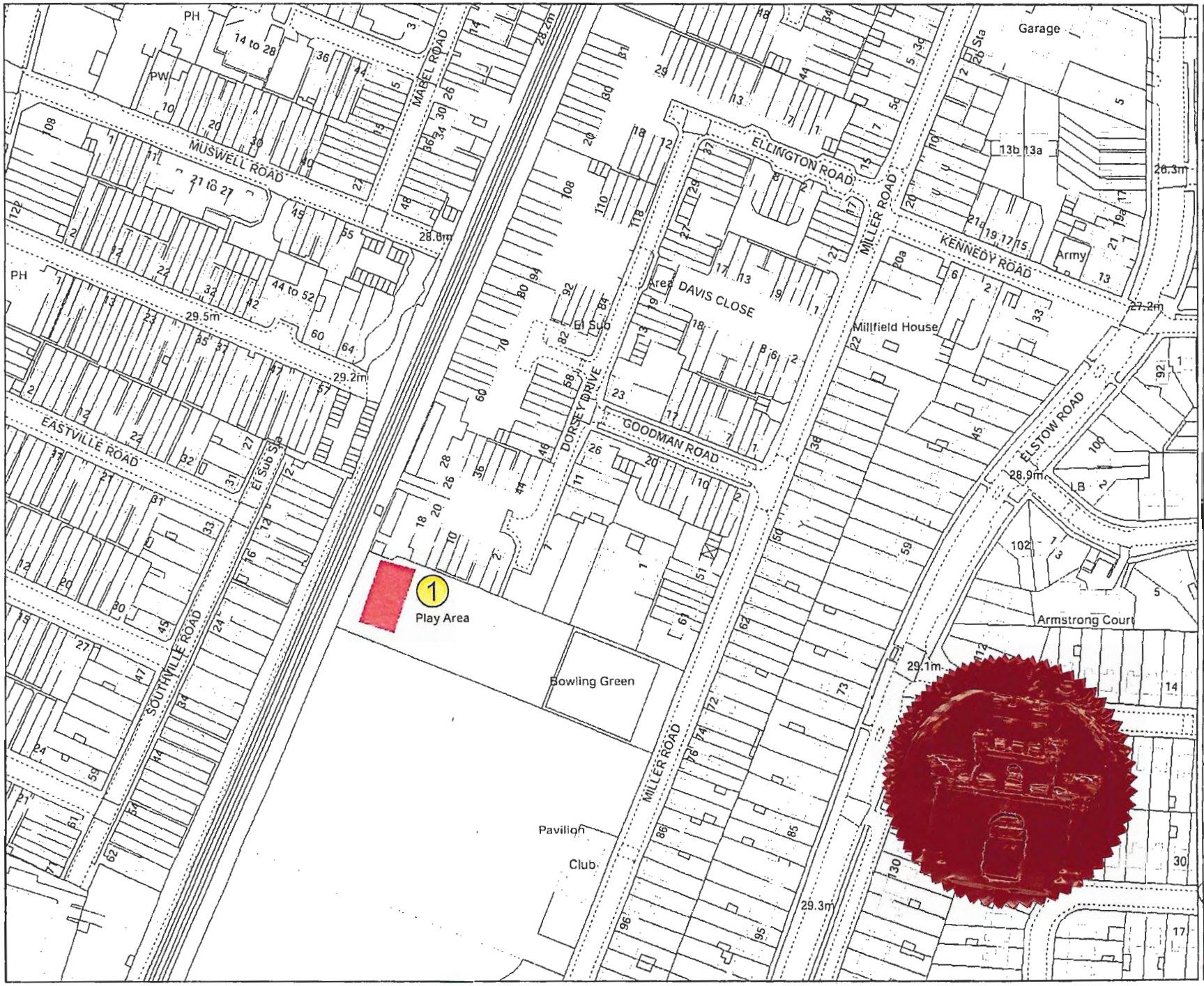

Bedford Borough Council
Produced by Bedford Borough Council. Based on Ordnance Survey mapping © Crown copyright. All rights reserved: OS Licence No. 100049028. Unauthorised reproduction infringes Crown copyright and may lead to prosecution or civil proceedings.

Dogs are not permitted to foul anywhere within the Borough of Bedford

Dogs must be put on a lead when directed by an authorised officer within the Borough of Bedford

Key for maps:

Dogs Excluded

Dogs must be kept on a lead

Ward/ Location

CAULDWELL WARD

1) DORSEY DRIVE
MULTI USE
GAMES AREA

- **Public Space Protection Orders (PSPOs)**
- **The Anti-social Behaviour, Crime and Policing Act 2014**

Scale on A4L :1:2,000
Date: 25/02/2016

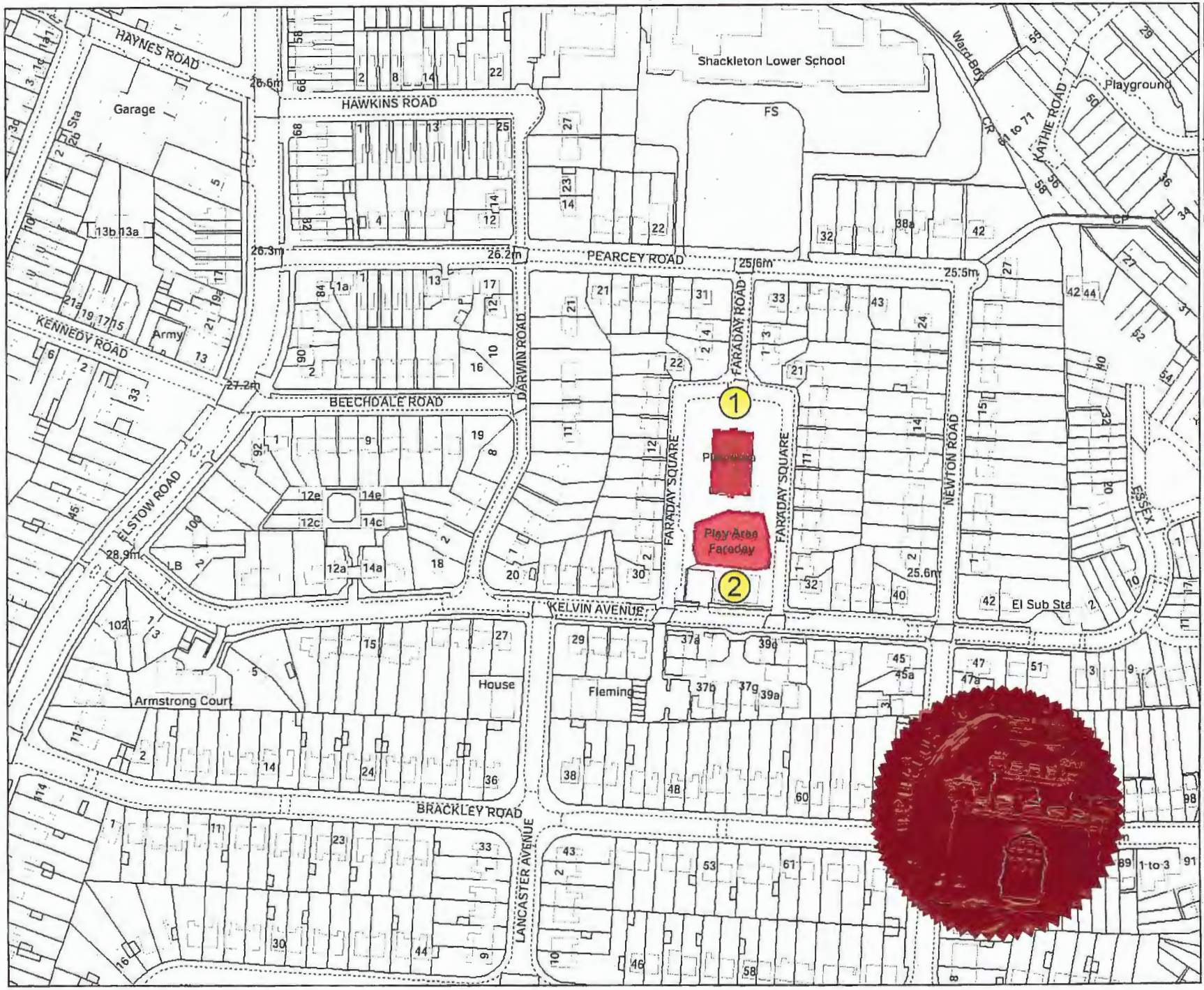

Bedford Borough Council
Produced by Bedford Borough Council. Based on Ordnance Survey mapping © Crown copyright. All rights reserved: OS Licence No. 100049028. Unauthorised reproduction infringes Crown copyright and may lead to prosecution or civil proceedings.

Dogs are not permitted to foul anywhere within the Borough of Bedford

Dogs must be put on a lead when directed by an authorised officer within the Borough of Bedford

Key for maps:

Dogs Excluded

Dogs must be kept on a lead

Ward/ Location

CAULDWELL WARD

1) FARADAY SQUARE MULTI USE GAMES AREA
2) FARADAY SQUARE PLAY AREA

- **Public Space Protection Orders (PSPOs)**
- **The Anti-social Behaviour, Crime and Policing Act 2014**

N

Scale on A4L :1:2,000
Date: 25/02/2016

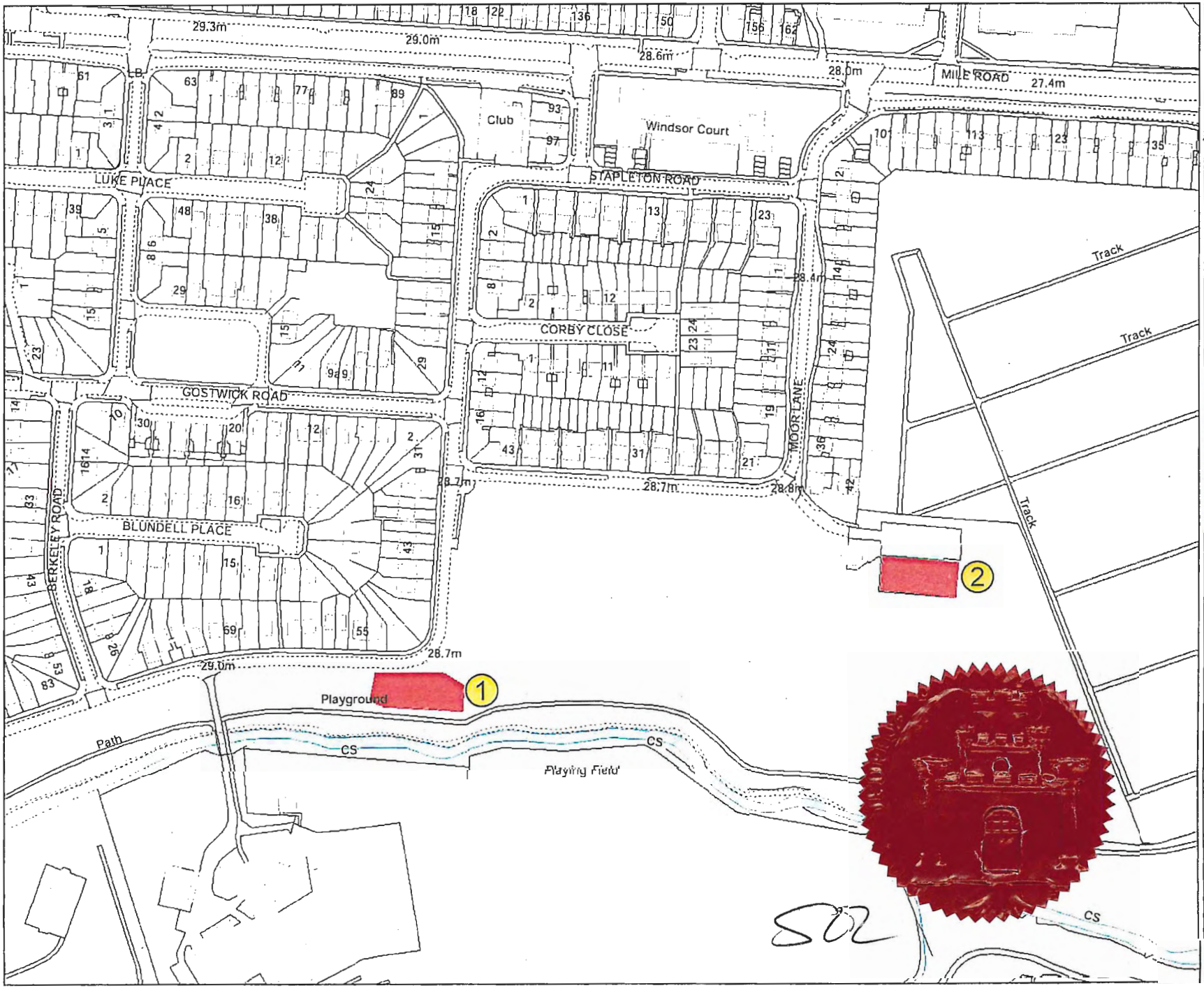

Bedford Borough Council
Produced by Bedford Borough Council. Based on Ordnance Survey mapping © Crown copyright. All rights reserved: OS Licence No. 100049028. Unauthorised reproduction infringes Crown copyright and may lead to prosecution or civil proceedings.

Dogs are not permitted to foul anywhere within the Borough of Bedford

Dogs must be put on a lead when directed by an authorised officer within the Borough of Bedford

Key for maps:

Dogs Excluded

Dogs must be kept on a lead

Ward/ Location

CAULDWELL WARD

1) MOWBRAY ROAD PLAY AREA
2) MOOR LANE MULTI USE GAMES AREA AND SKATEBOARD

- **Public Space Protection Orders (PSPOs)**
- **The Anti-social Behaviour, Crime and Policing Act 2014**

N

Scale on A4L :1:2,500
Date: 25/02/2016

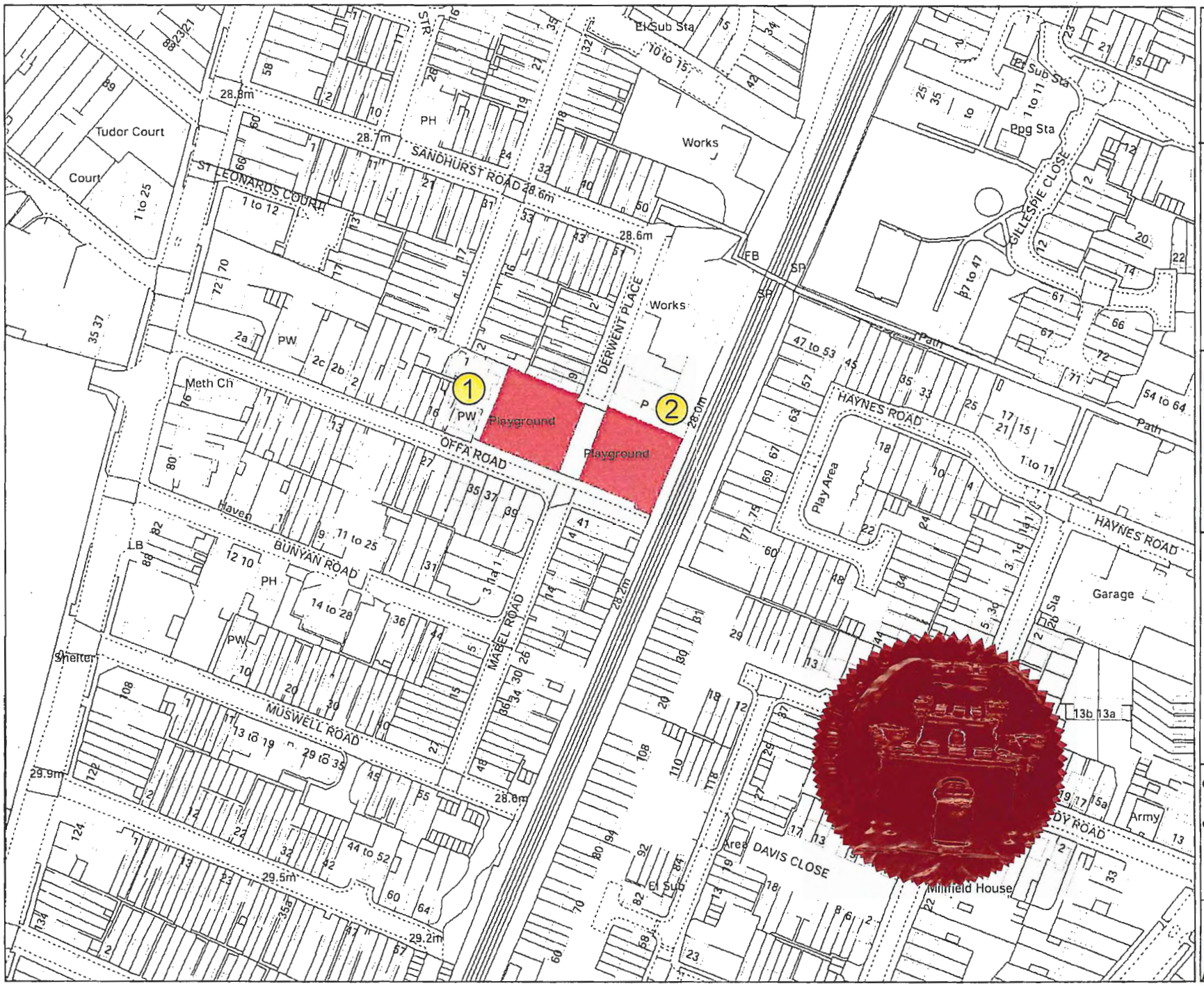

Bedford Borough Council
Produced by Bedford Borough Council. Based on Ordnance Survey mapping © Crown copyright. All rights reserved: OS Licence No. 100049028. Unauthorised reproduction infringes Crown copyright and may lead to prosecution or civil proceedings.

Dogs are not permitted to foul anywhere within the Borough of Bedford

Dogs must be put on a lead when directed by an authorised officer within the Borough of Bedford

Key for maps:

Dogs Excluded

Dogs must be kept on a lead

Ward/ Location

CAULDWELL WARD

1) OFFA ROAD PLAY AREA
2) OFFA ROAD MULTI USE GAMES AREA

- **Public Space Protection Orders (PSPOs)**
- **The Anti-social Behaviour, Crime and Policing Act 2014**

N

Scale on A4L :1:2,000
Date: 25/02/2016

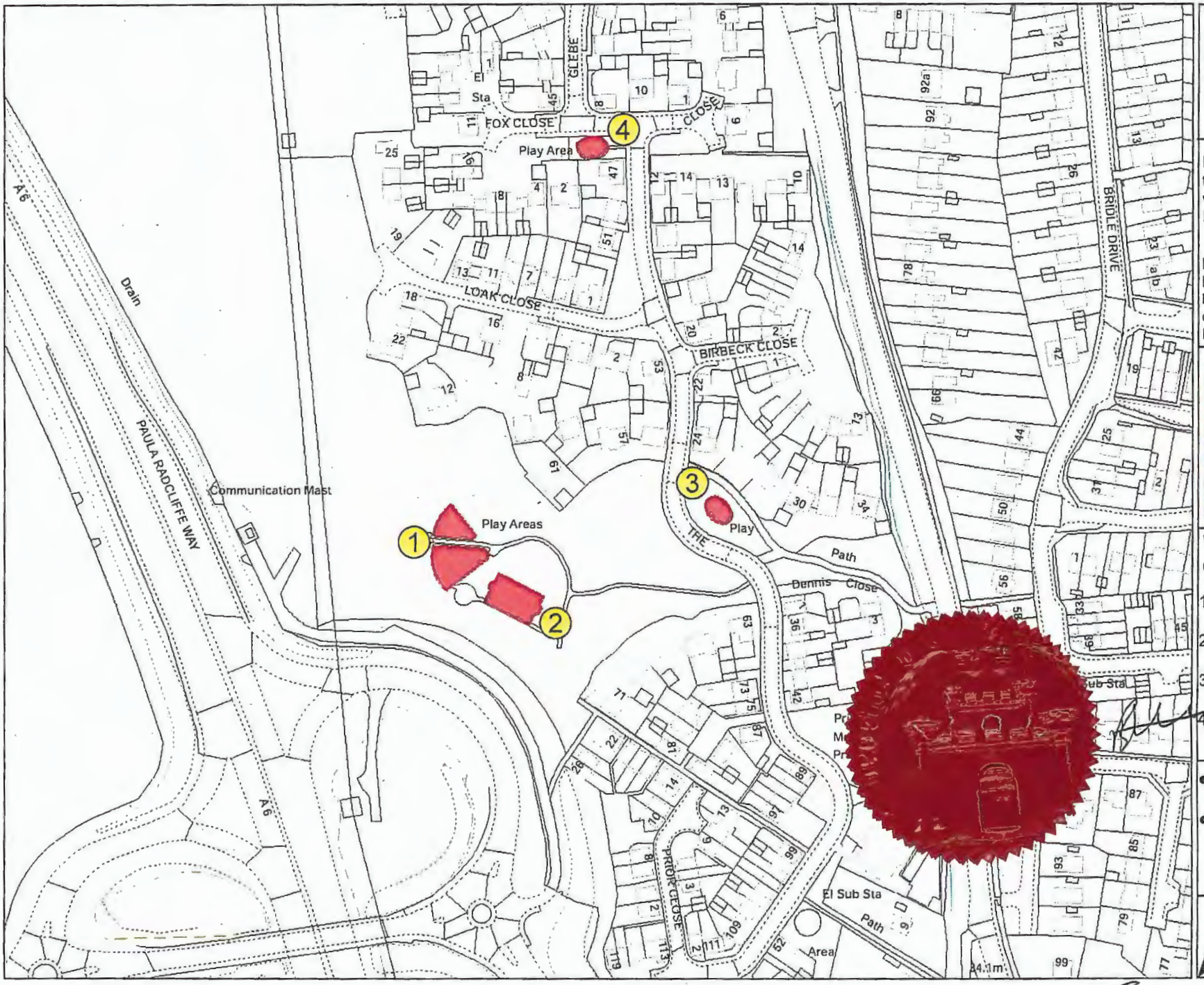

Bedford Borough Council
Produced by Bedford Borough Council. Based on Ordnance Survey mapping © Crown copyright. All rights reserved: OS Licence No. 100049028. Unauthorised reproduction infringes Crown copyright and may lead to prosecution or civil proceedings.

Dogs are not permitted to foul anywhere within the Borough of Bedford

Dogs must be put on a lead when directed by an authorised officer within the Borough of Bedford

Key for maps:

Dogs Excluded

Dogs must be kept on a lead

Ward/ Location

CLAPHAM WARD

1) CLAPHAM FOLLY PLAY AREA
2) CLAPHAM FOLLY MULTI USE GAMES AREA
3) CLAPHAM FOLLY PLAY AREA (THE GLEBE)
4) CLAPHAM FOLLY PLAY AREA (FOX CLOSE)

- **Public Space Protection Orders (PSPOs)**
- **The Anti-social Behaviour, Crime and Policing Act 2014**

N

Scale on A4L :1:2,000
Date: 25/02/2016

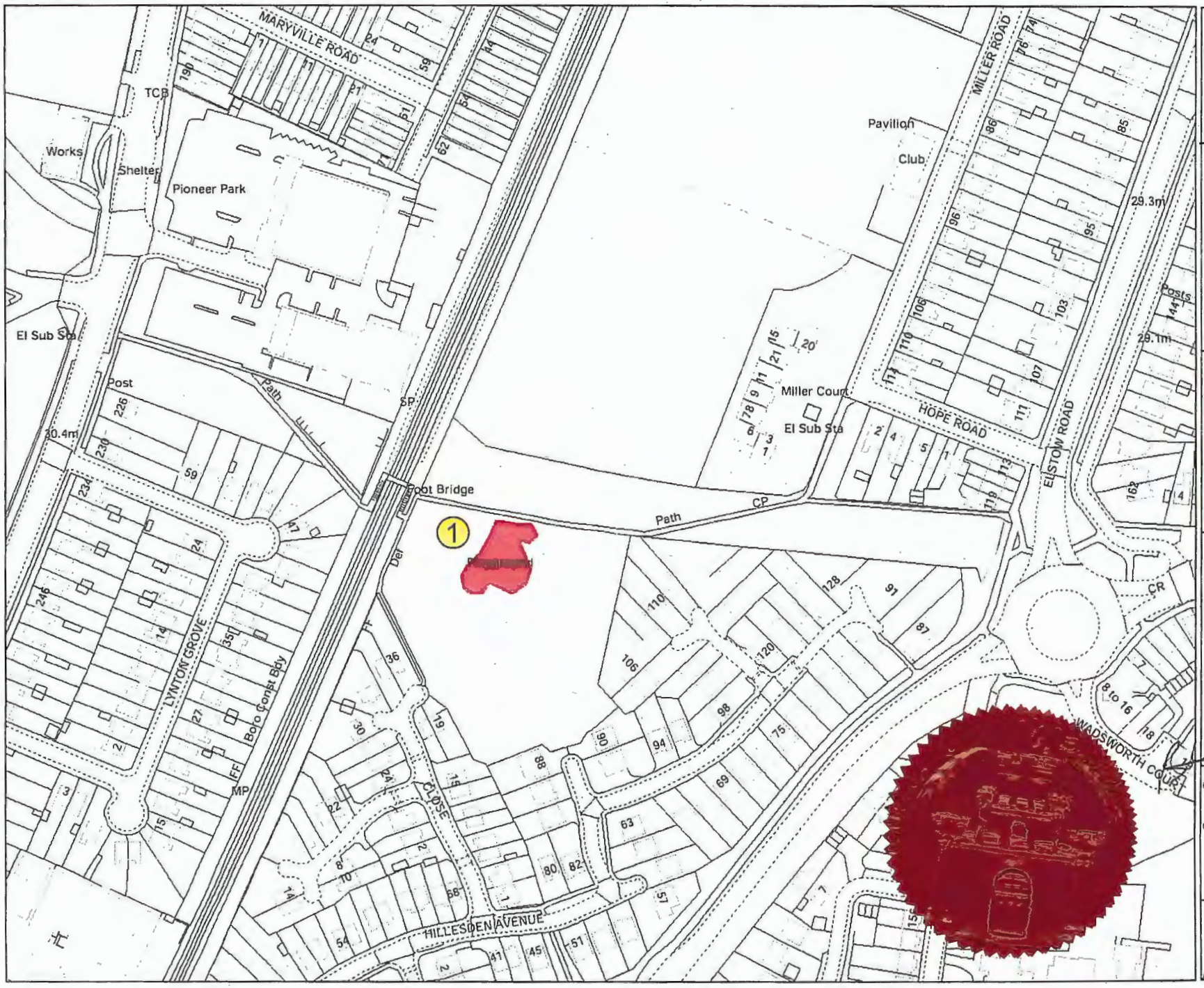

Bedford Borough Council
Produced by Bedford Borough Council. Based on Ordnance Survey mapping © Crown copyright. All rights reserved: OS Licence No. 100049028. Unauthorised reproduction infringes Crown copyright and may lead to prosecution or civil proceedings.

Dogs are not permitted to foul anywhere within the Borough of Bedford

Dogs must be put on a lead when directed by an authorised officer within the Borough of Bedford

Key for maps:

Dogs Excluded

Dogs must be kept on a lead

Ward/ Location

ELSTOW WARD

1) MILLER ROAD PLAY AREA

- Public Space Protection Orders (PSPOs)
- The Anti-social Behaviour, Crime and Policing Act 2014

N

Scale on A4L :1:2,000

Date: 25/02/2016

SKC

Bedford Borough Council
Produced by Bedford Borough Council. Based on Ordnance Survey mapping © Crown copyright. All rights reserved: OS Licence No. 100049028. Unauthorised reproduction infringes Crown copyright and may lead to prosecution or civil proceedings.

Dogs are not permitted to foul anywhere within the Borough of Bedford

Dogs must be put on a lead when directed by an authorised officer within the Borough of Bedford

Key for maps:

Dogs Excluded

Dogs must be kept on a lead

Ward/ Location

ELSTOW WARD

1) TITCHFIELD DRIVE PLAY AREA
2) WHITBY WAY PLAY AREA

- **Public Space Protection Orders (PSPOs)**
- **The Anti-social Behaviour, Crime and Policing Act 2014**

N

Scale on A4L :1:2,000
Date: 25/02/2016

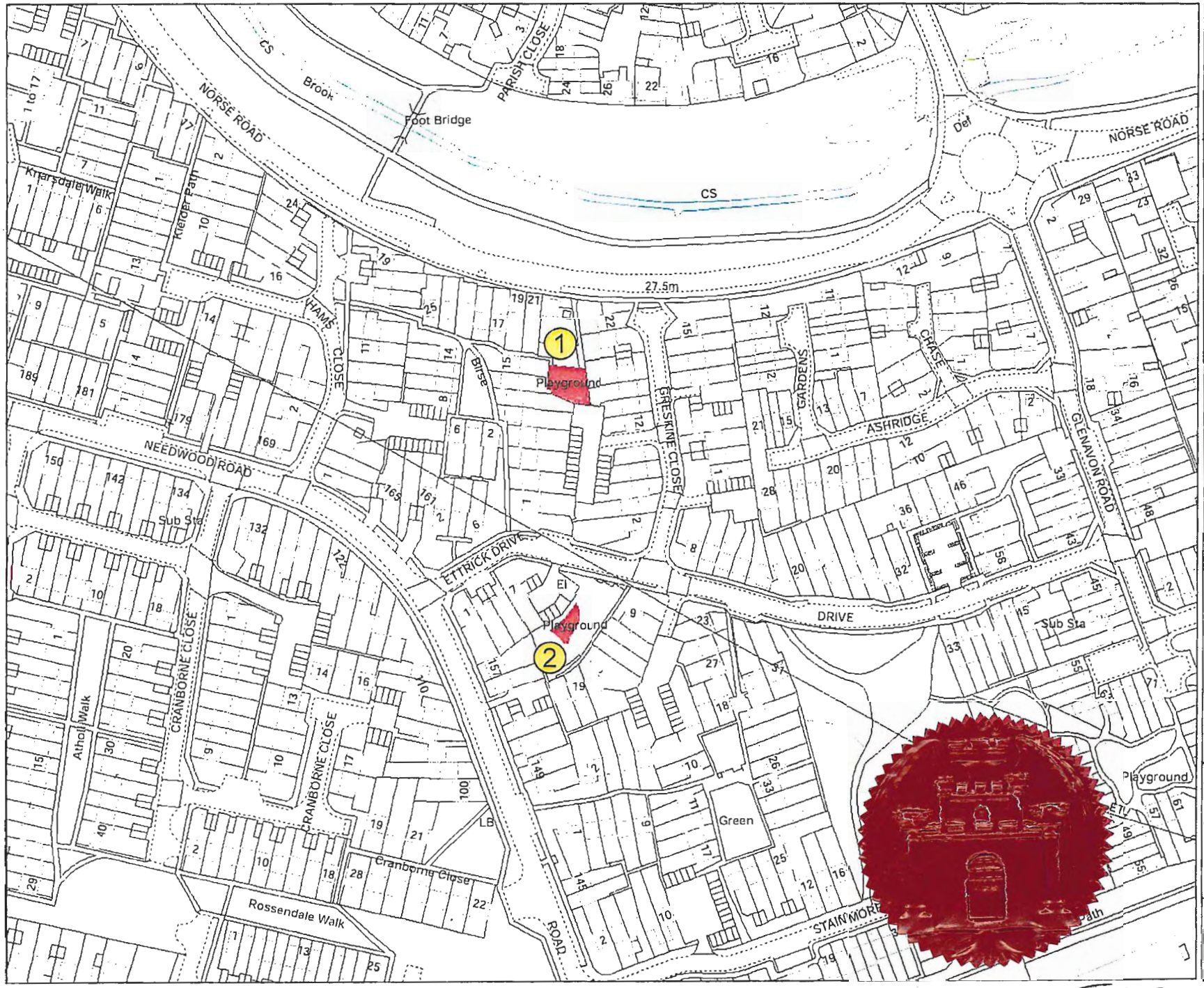

BEDFORD BOROUGH COUNCIL
Produced by Bedford Borough Council. Based on Ordnance Survey mapping © Crown copyright. All rights reserved: OS Licence No. 100049028. Unauthorised reproduction infringes Crown copyright and may lead to prosecution or civil proceedings.

Dogs are not permitted to foul anywhere within the Borough of Bedford

Dogs must be put on a lead when directed by an authorised officer within the Borough of Bedford

Key for maps:

Dogs Excluded

Dogs must be kept on a lead

Ward/ Location

GOLDINGTON WARD

1) BIRSE GREEN PLAY AREA
2) ETTRICK DRIVE PLAY AREA

- **Public Space Protection Orders (PSPOs)**
- **The Anti-social Behaviour, Crime and Policing Act 2014**

N

Scale on A4L :1:2,000
Date: 25/02/2016

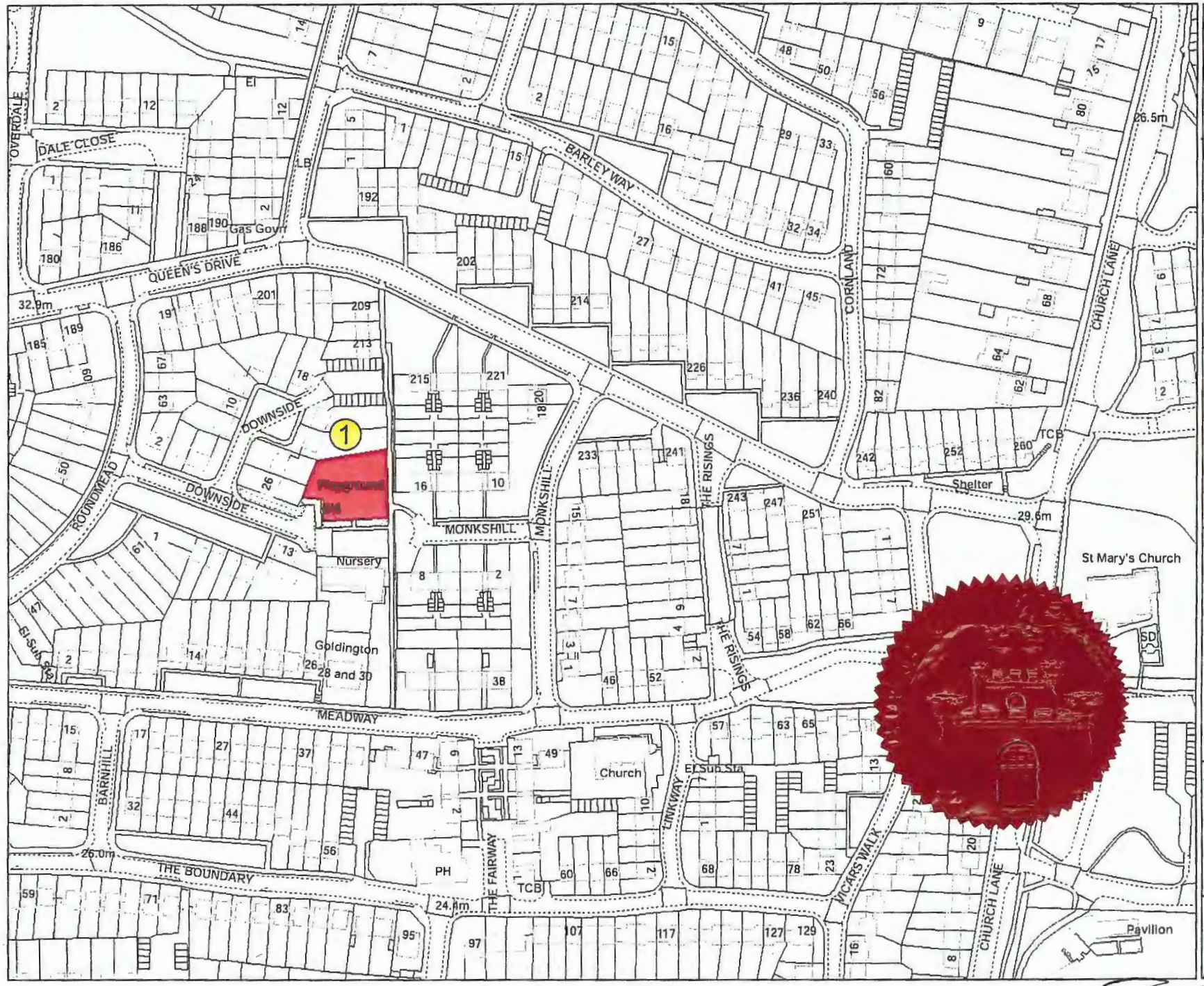

Bedford Borough Council
Produced by Bedford Borough Council. Based on Ordnance Survey mapping © Crown copyright. All rights reserved: OS Licence No. 100049028. Unauthorised reproduction infringes Crown copyright and may lead to prosecution or civil proceedings.

Dogs are not permitted to foul anywhere within the Borough of Bedford

Dogs must be put on a lead when directed by an authorised officer within the Borough of Bedford

Key for maps:

Dogs Excluded

Dogs must be kept on a lead

Ward/ Location

GOLDINGTON WARD

1) DOWNSIDE PLAY AREA

- **Public Space Protection Orders (PSPOs)**
- **The Anti-social Behaviour, Crime and Policing Act 2014**

N

Scale on A4L :1:2,000

Date: 25/02/2016

Bedford Borough Council
Produced by Bedford Borough Council. Based on Ordnance Survey mapping © Crown copyright. All rights reserved: OS Licence No. 100049028. Unauthorised reproduction infringes Crown copyright and may lead to prosecution or civil proceedings.

Dogs are not permitted to foul anywhere within the Borough of Bedford

Dogs must be put on a lead when directed by an authorised officer within the Borough of Bedford

Key for maps:

Dogs Excluded

Dogs must be kept on a lead

Ward/ Location

GOLDINGTON WARD

1) SENIOR PLAY AREA
2) JUNIOR PLAY AREA
3) MULTI USE GAMES AREA

- **Public Space Protection Orders (PSPOs)**
- **The Anti-social Behaviour, Crime and Policing Act 2014**

N

Scale on A4L :1:2,500
Date: 26/02/2016

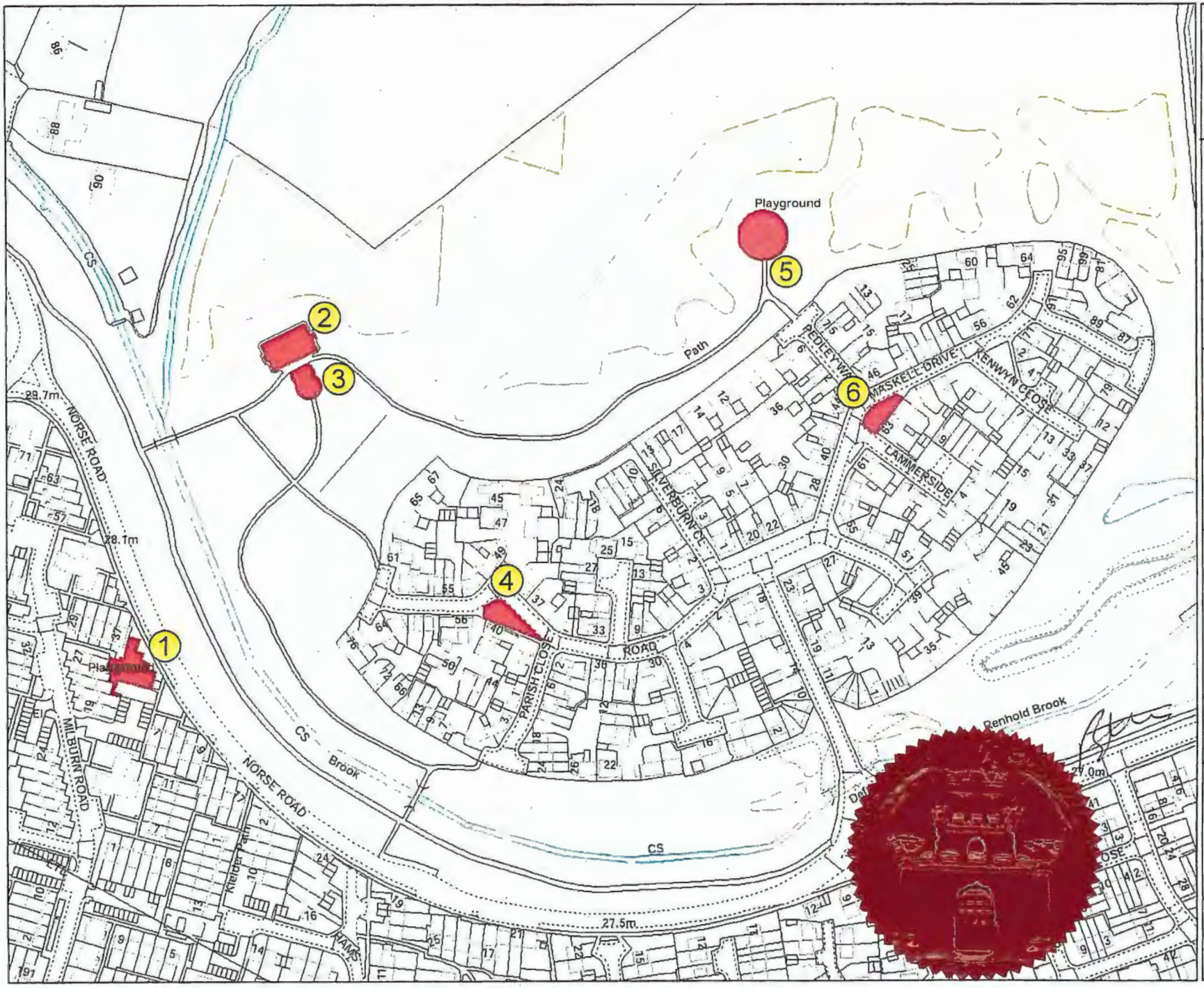

Bedford Borough Council
Produced by Bedford Borough Council. Based on Ordnance Survey mapping © Crown copyright. All rights reserved: OS Licence No. 100049028. Unauthorised reproduction infringes Crown copyright and may lead to prosecution or civil proceedings.

Dogs are not permitted to foul anywhere within the Borough of Bedford

Dogs must be put on a lead when directed by an authorised officer within the Borough of Bedford

Key for maps:

Dogs Excluded

Dogs must be kept on a lead

Ward/ Location

GOLDINGTON WARD

1) MILBURN ROAD PLAY AREA

SAXON GRANGE

2) MULTI USE GAMES AREA
3) SENIOR PLAY AREA
4) PLAY AREA
5) JUNIOR PLAY AREA
6) PLAY AREA

- **Public Space Protection Orders (PSPOs)**
- **The Anti-social Behaviour, Crime and Policing Act 2014**

N

Scale on A4L :1:2,500

Date: 26/02/2016

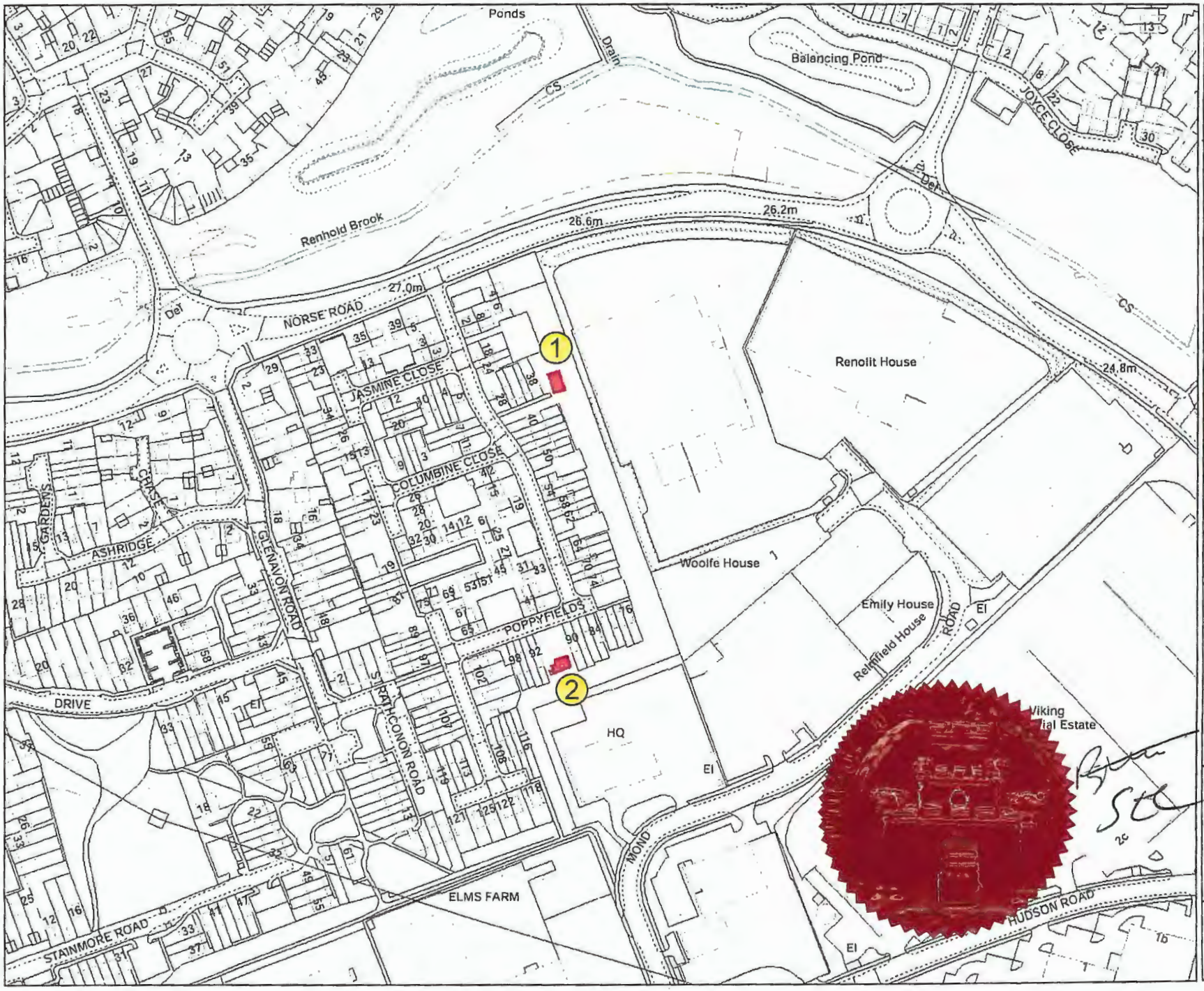

BEDFORD BOROUGH COUNCIL

Produced by Bedford Borough Council. Based on Ordnance Survey mapping © Crown copyright. All rights reserved: OS Licence No. 100049028. Unauthorised reproduction infringes Crown copyright and may lead to prosecution or civil proceedings.

Dogs are not permitted to foul anywhere within the Borough of Bedford

Dogs must be put on a lead when directed by an authorised officer within the Borough of Bedford

Key for maps:

Dogs Excluded

Dogs must be kept on a lead

Ward/ Location
GOLDINGTON WARD

1) and 2)
POPPYFIELDS
PLAY AREAS

- **Public Space Protection Orders (PSPOs)**
- **The Anti-social Behaviour, Crime and Policing Act 2014**

N

Scale on A4L :1:2,500
Date: 26/02/2016

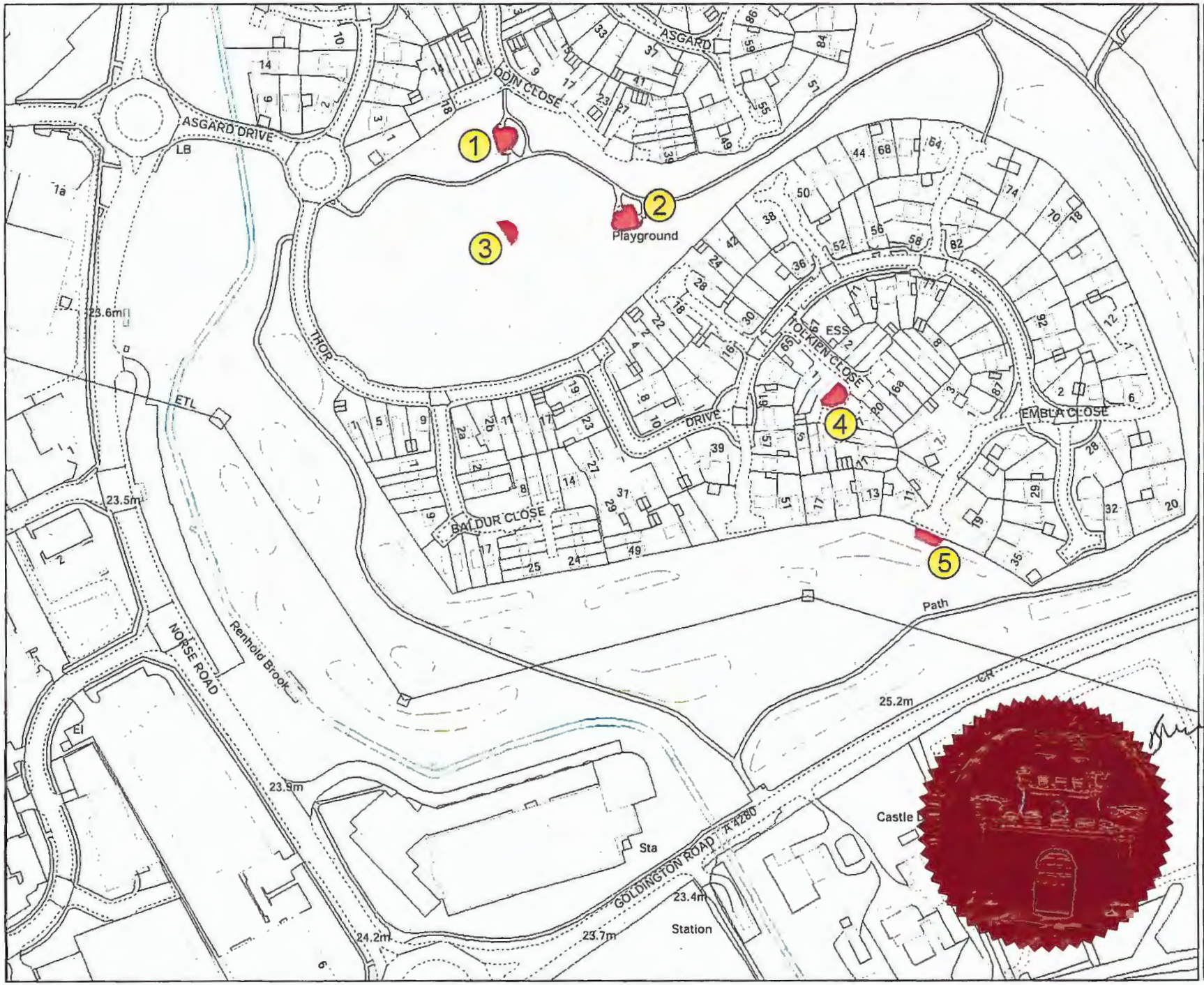

Bedford Borough Council
Produced by Bedford Borough Council. Based on Ordnance Survey mapping © Crown copyright. All rights reserved: OS Licence No. 100049028. Unauthorised reproduction infringes Crown copyright and may lead to prosecution or civil proceedings.

Dogs are not permitted to foul anywhere within the Borough of Bedford

Dogs must be put on a lead when directed by an authorised officer within the Borough of Bedford

Key for maps:

Dogs Excluded

Dogs must be kept on a lead

Ward/ Location

GREAT BARFORD WARD

OFF NORSE ROAD

1) and 2) ASGARD DRIVE PLAY AREAS
3) ASGARD DRIVE BASKETBALL COURT
4) TOLKIEN CLOSE PLAY AREA
5) EMBLA CLOSE PLAY AREA

- **Public Space Protection Orders (PSPOs)**
- **The Anti-social Behaviour, Crime and Policing Act 2014**

N

Scale on A4L :1:2,500
Date: 26/02/2016

Produced by Bedford Borough Council. Based on Ordnance Survey mapping © Crown copyright. All rights reserved: OS Licence No. 100049028. Unauthorised reproduction infringes Crown copyright and may lead to prosecution or civil proceedings.

Dogs are not permitted to foul anywhere within the Borough of Bedford

Dogs must be put on a lead when directed by an authorised officer within the Borough of Bedford

Key for maps:

Dogs Excluded

Dogs must be kept on a lead

Ward/ Location

GREAT BARFORD WARD

1) GREAT BARFORD PLAYING FIELD

- **Public Space Protection Orders (PSPOs)**
- **The Anti-social Behaviour, Crime and Policing Act 2014**

N

Scale A4L : 1:2,500

Date: 26/06/2016

Produced by Bedford Borough Council Based on Ordnance Survey mapping © Crown copyright. All rights reserved: OS Licence No. 100049029. Unauthorised reproduction infringes Crown copyright and may lead to prosecution or civil proceedings.

Dogs are not permitted to foul anywhere within the Borough of Bedford

Dogs must be put on a lead when directed by an authorised officer within the Borough of Bedford

Key for maps:

Dogs Excluded

Dogs must be kept on a lead

Ward/ Location

GREAT BARFORD WARD

1) CHAPEL FIELD OPEN SPACE
2) DOTHANS CLOSE OPEN SPACE
3) PYMS CLOSE OPEN SPACE
4 & 5) WILLOUGHBY CLOSE OPEN SPACES
6) JUBILEE PLAY AREA

- Public Space Protection Orders (PSPOs)
- The Anti-social Behaviour, Crime and Policing Act 2014

N

Scale A4L : 1:2,500

Date: 18/07/2016

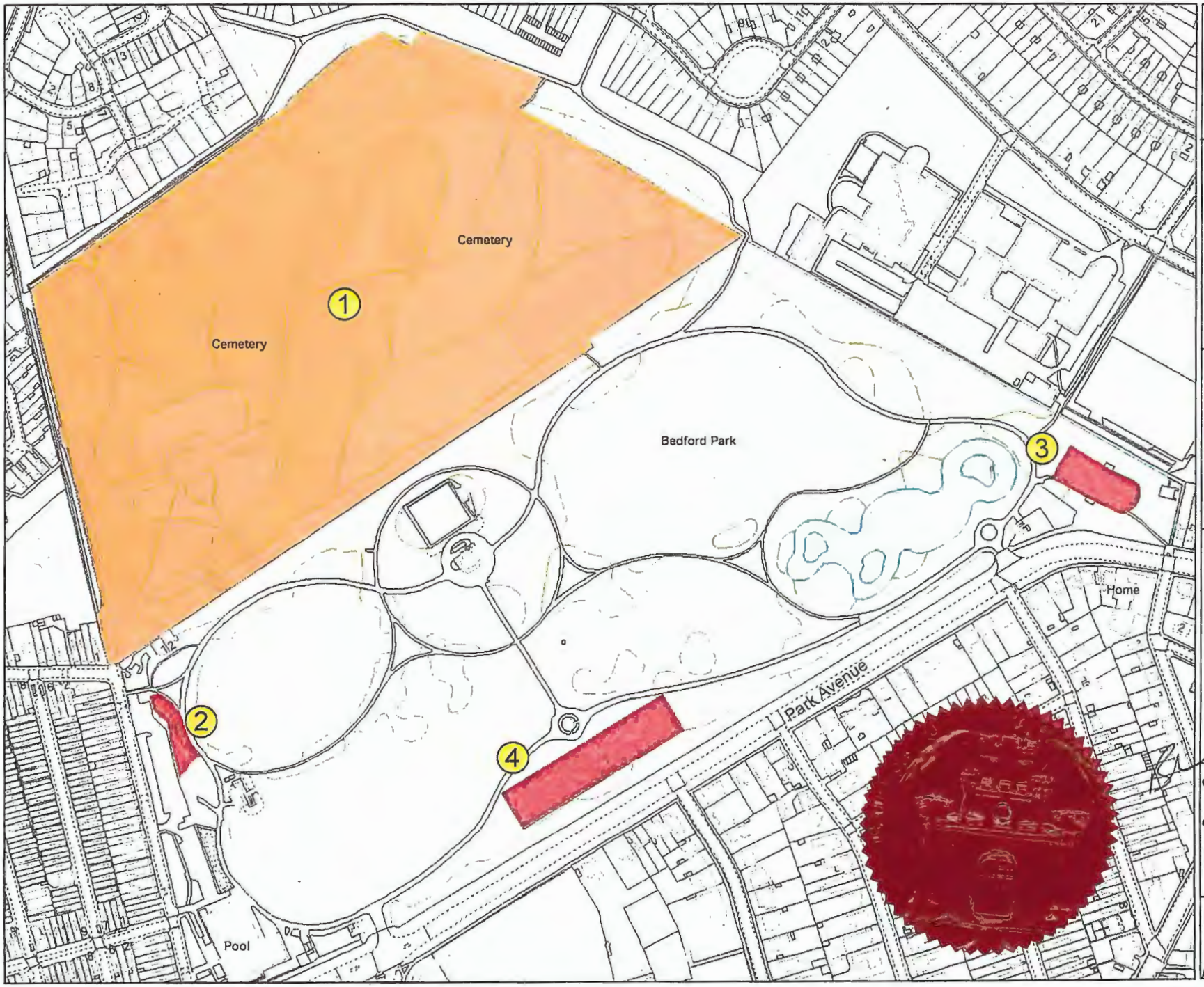

Bedford Borough Council
Produced by Bedford Borough Council. Based on Ordnance Survey mapping © Crown copyright. All rights reserved: OS Licence No. 100049028. Unauthorised reproduction infringes Crown copyright and may lead to prosecution or civil proceedings.

Dogs are not permitted to foul anywhere within the Borough of Bedford

Dogs must be put on a lead when directed by an authorised officer within the Borough of Bedford

Key for maps:

Dogs Excluded

Dogs must be kept on a lead

Ward/ Location

DE PARYS WARD

1) FOSTER HILL ROAD CEMETERY
2) BEDFORD PARK PLAY AREA (west)
3) BEDFORD PARK PLAY AREA (east)
4) BEDFORD PARK YOUTH ZONE

- **Public Space Protection Orders (PSPOs)**
- **The Anti-social Behaviour, Crime and Policing Act 2014**

N

Scale on A4L :1:4,000
Date: 04/03/2016

Produced by Bedford Borough Council. Based on Ordnance Survey mapping © Crown copyright. All rights reserved: OS Licence No. 100049028. Unauthorised reproduction infringes Crown copyright and may lead to prosecution or civil proceedings.

Dogs are not permitted to foul anywhere within the Borough of Bedford

Dogs must be put on a lead when directed by an authorised officer within the Borough of Bedford

Key for maps:

Dogs Excluded

Dogs must be kept on a lead

Ward/ Location

GREAT BARFORD WARD

1) LAND KNOWN AS VILLAGE GREEN NO 27

2) ALL SAINT'S CHURCH AND CEMETERY

- **Public Space Protection Orders (PSPOs)**
- **The Anti-social Behaviour, Crime and Policing Act 2014**

N

Scale A4L : 1:1,250

Date: 28/07/2016

Bedford Borough Council
Produced by Bedford Borough Council. Based on Ordnance Survey mapping © Crown copyright. All rights reserved: OS Licence No. 100049028. Unauthorised reproduction infringes Crown copyright and may lead to prosecution or civil proceedings.

Dogs are not permitted to foul anywhere within the Borough of Bedford

Key for maps:

Dogs Excluded	
Dogs must be kept on a Lead	
Dogs can be exercised off leads but must be put on a lead if directed by a Council Officer	

Ward/ Location

GREAT BARFORD WARD

OFF NORSE ROAD

1) NORSE ROAD CEMETERY

- **Public Space Protection Orders (PSPOs)**
- **The Anti-social Behaviour, Crime and Policing Act 2014**

N

Scale on A4L :1:5,000

Date: 29/02/2016

Bedford Borough Council
Produced by Bedford Borough Council. Based on Ordnance Survey mapping © Crown copyright All rights reserved: OS Licence No. 100049028. Unauthorised reproduction infringes Crown copyright and may lead to prosecution or civil proceedings.

Dogs are not permitted to foul anywhere within the Borough of Bedford

Dogs must be put on a lead when directed by an authorised officer within the Borough of Bedford

Key for maps:

Dogs Excluded

Dogs must be kept on a lead

Ward/ Location

HARPUR WARD

1) CLAPHAM ROAD PLAY AREA (Near Sainsbury's)

- **Public Space Protection Orders (PSPOs)**
- **The Anti-social Behaviour, Crime and Policing Act 2014**

N

Scale on A4L :1:2,000

Date: 26/02/2016

Bedford Borough Council
Produced by Bedford Borough Council. Based on Ordnance Survey mapping © Crown copyright. All rights reserved: OS Licence No. 100049028. Unauthorised reproduction infringes Crown copyright and may lead to prosecution or civil proceedings.

Dogs are not permitted to foul anywhere within the Borough of Bedford

Dogs must be put on a lead when directed by an authorised officer within the Borough of Bedford

Key for maps:

Dogs Excluded

Dogs must be kept on a lead

Ward/ Location

HARROLD WARD

HARROLD ODELL COUNTRY PARK

1) PLAY AREA (near cafe)
2) PLAY AREA

- **Public Space Protection Orders (PSPOs)**
- **The Anti-social Behaviour, Crime and Policing Act 2014**

N

Scale on A4L :1:5,500
Date: 25/02/2016

SBC

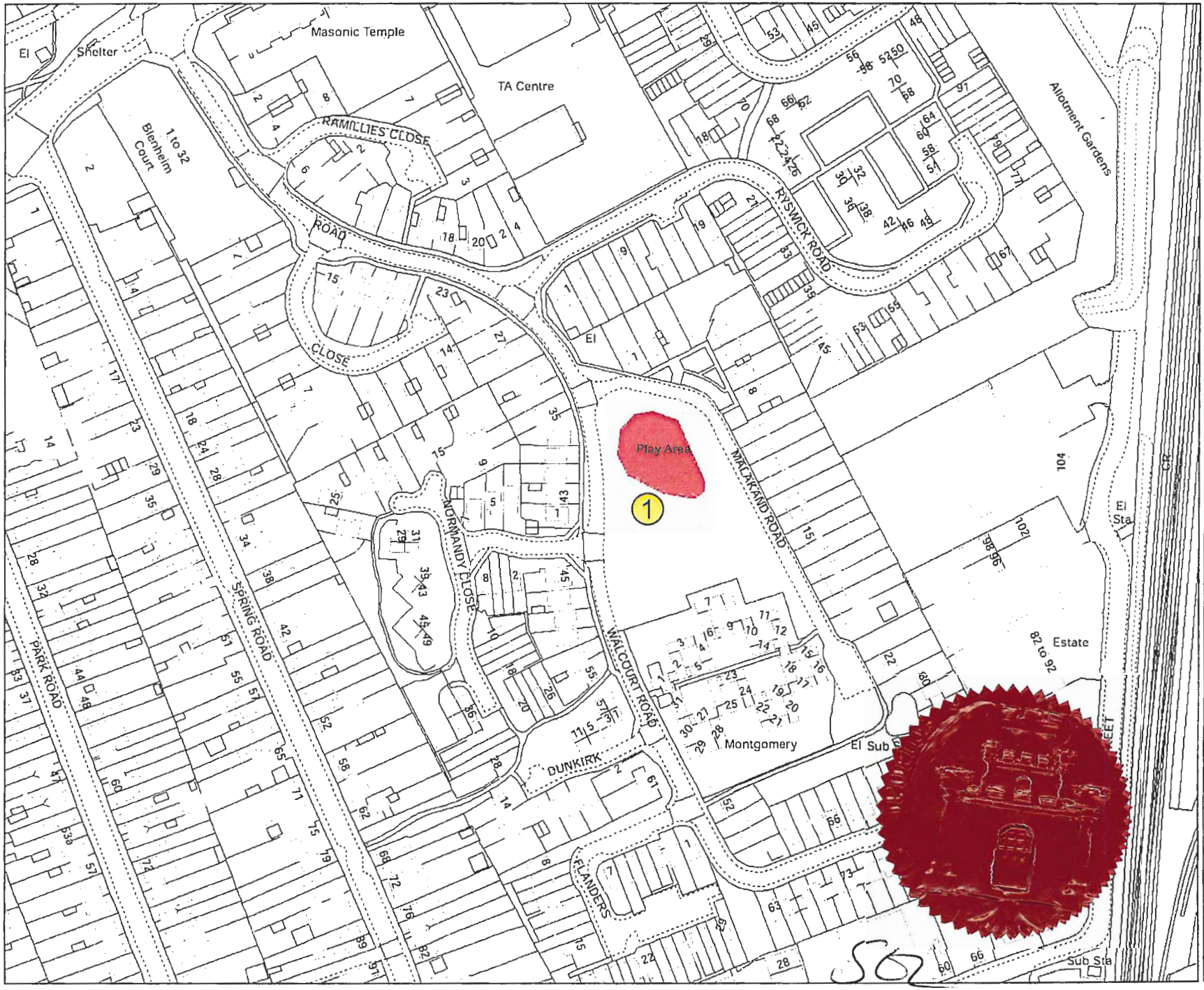

Produced by Bedford Borough Council. Based on Ordnance Survey mapping © Crown copyright. All rights reserved: OS Licence No. 100049028. Unauthorised reproduction infringes Crown copyright and may lead to prosecution or civil proceedings.

Dogs are not permitted to foul anywhere within the Borough of Bedford

Dogs must be put on a lead when directed by an authorised officer within the Borough of Bedford

Key for maps:

Dogs Excluded

Dogs must be kept on a lead

Ward/ Location

KEMPSTON CENTRAL AND EAST WARD

1) MALAKAND ROAD PLAY AREA

- **Public Space Protection Orders (PSPOs)**
- **The Anti-social Behaviour, Crime and Policing Act 2014**

N

Scale on A4L :1:2,000

Date: 26/02/2016

Bedford Borough Council
Produced by Bedford Borough Council. Based on Ordnance Survey mapping © Crown copyright. All rights reserved: OS Licence No. 100049028. Unauthorised reproduction infringes Crown copyright and may lead to prosecution or civil proceedings.

Dogs are not permitted to foul anywhere within the Borough of Bedford

Dogs must be put on a lead when directed by an authorised officer within the Borough of Bedford

Key for maps:

Dogs Excluded

Dogs must be kept on a lead

Ward/ Location

KEMPSTON CENTRAL AND EAST WARD

1) REDWALD CLOSE PLAY AREA
2) THE PITTS JUNIOR PLAY AREA

- **Public Space Protection Orders (PSPOs)**
- **The Anti-social Behaviour, Crime and Policing Act 2014**

N

Scale on A4L :1:2,500
Date: 26/02/2016

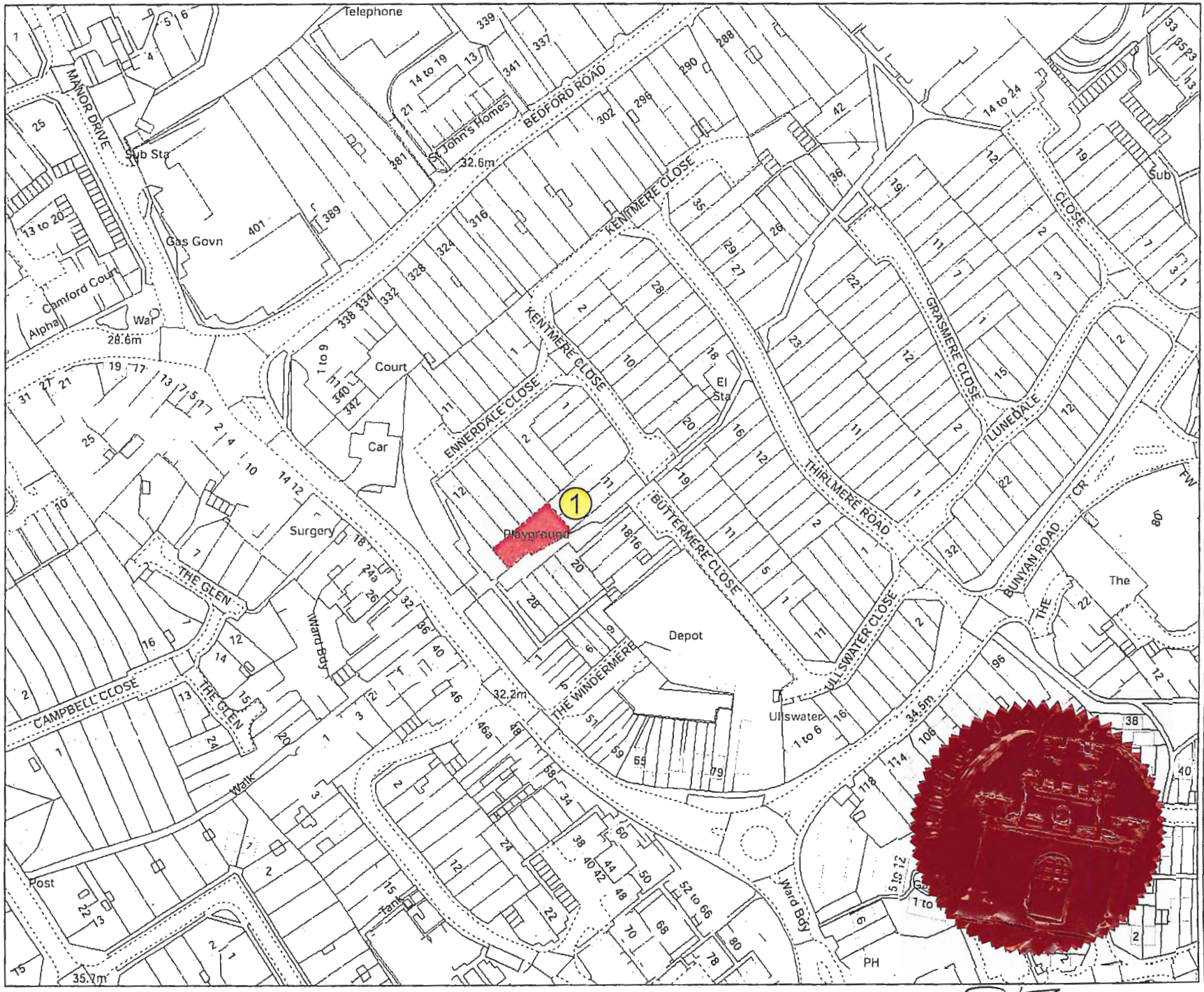

Bedford Borough Council
Produced by Bedford Borough Council. Based on Ordnance Survey mapping © Crown copyright. All rights reserved: OS Licence No. 100049028. Unauthorised reproduction infringes Crown copyright and may lead to prosecution or civil proceedings.

Dogs are not permitted to foul anywhere within the Borough of Bedford

Dogs must be put on a lead when directed by an authorised officer within the Borough of Bedford

Key for maps:

Dogs Excluded

Dogs must be kept on a lead

Ward/ Location

KEMPSTON CENTRAL AND EAST WARD

1) ST JOHN'S STREET PLAY AREA

- **Public Space Protection Orders (PSPOs)**
- **The Anti-social Behaviour, Crime and Policing Act 2014**

N

Scale on A4L :1:2,000

Date: 26/02/2016

Produced by Bedford Borough Council. Based on Ordnance Survey mapping © Crown copyright. All rights reserved: OS Licence No. 100049028. Unauthorised reproduction infringes Crown copyright and may lead to prosecution or civil proceedings.

Dogs are not permitted to foul anywhere within the Borough of Bedford

Dogs must be put on a lead when directed by an authorised officer within the Borough of Bedford

Key for maps:

Dogs Excluded

Dogs must be kept on a lead

Ward/ Location
KEMPSTON RURAL WARD

1) HIGH ROAD CEMETERY

2) OAK CROFT PLAY AREA

- **Public Space Protection Orders (PSPOs)**
- **The Anti-social Behaviour, Crime and Policing Act 2014**

N

Scale A4L : 1:2,500
Date: 20/06/2016

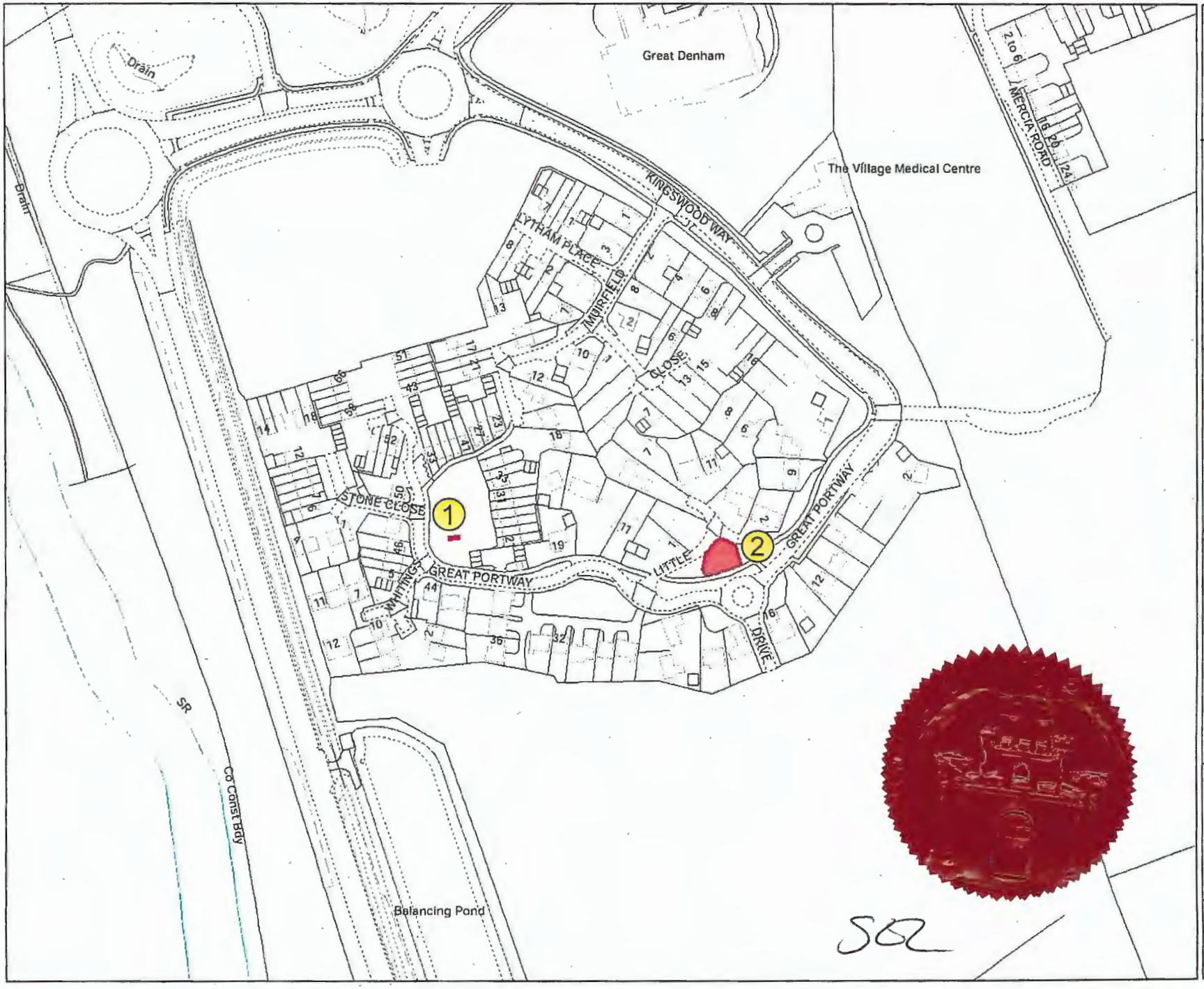

Bedford Borough Council
Produced by Bedford Borough Council. Based on Ordnance Survey mapping © Crown copyright. All rights reserved: OS Licence No. 100049028. Unauthorised reproduction infringes Crown copyright and may lead to prosecution or civil proceedings.

Dogs are not permitted to foul anywhere within the Borough of Bedford

Dogs must be put on a lead when directed by an authorised officer within the Borough of Bedford

Key for maps:

Dogs Excluded

Dogs must be kept on a lead

Ward/ Location

KEMPSTON RURAL WARD

GREAT DENHAM
1) GREAT PORTWAY PLAY AREA
2) LITTLE PORTWAY PLAY AREA

- **Public Space Protection Orders (PSPOs)**
- **The Anti-social Behaviour, Crime and Policing Act 2014**

N

Scale on A4L :1:2,500
Date: 26/02/2016

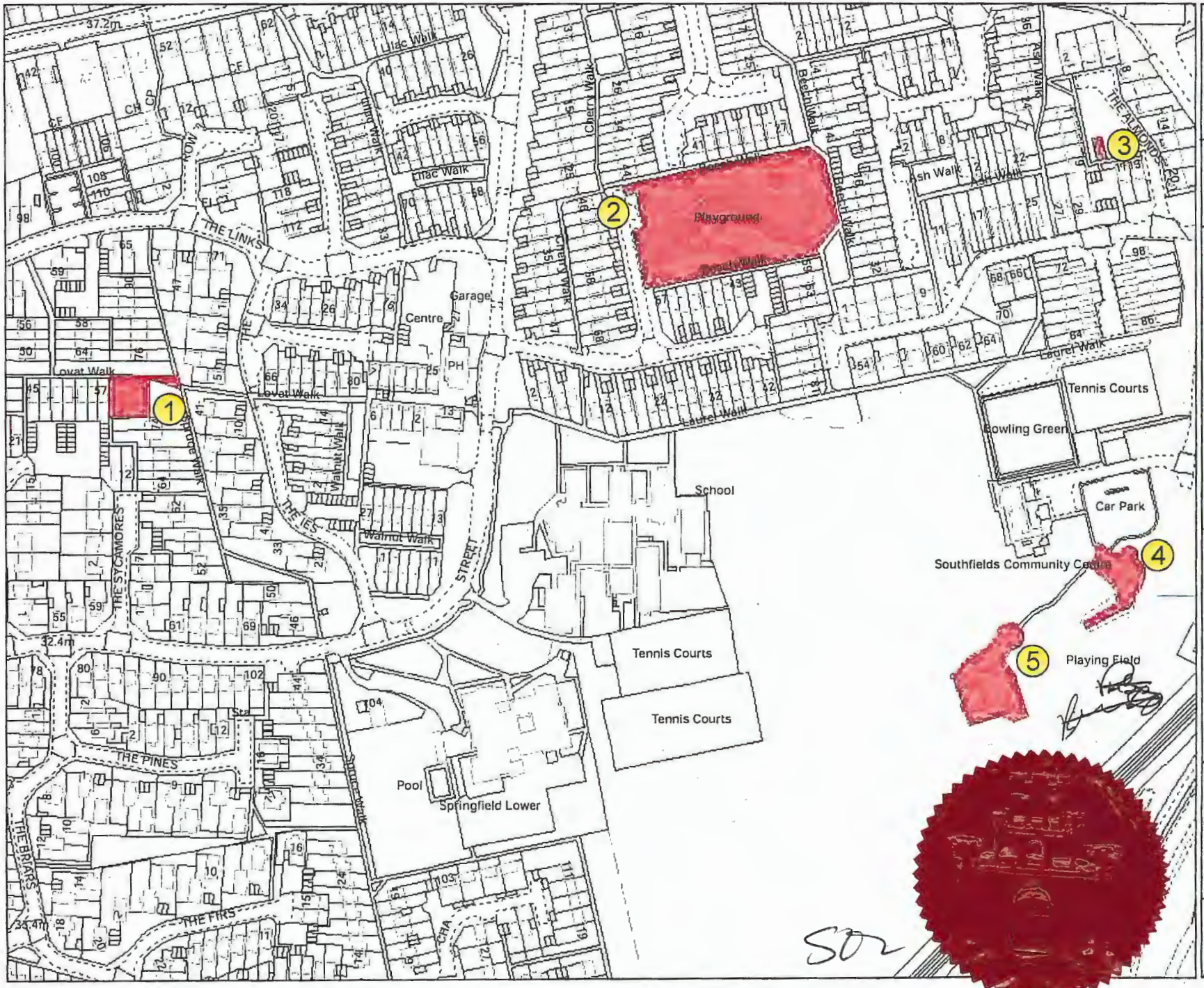

Bedford Borough Council
Produced by Bedford Borough Council. Based on Ordnance Survey mapping © Crown copyright. All rights reserved. OS Licence No. 100049028. Unauthorised reproduction infringes Crown copyright and may lead to prosecution or civil proceedings.

Dogs are not permitted to foul anywhere within the Borough of Bedford

Key for maps:

- Dogs Excluded
- Dogs must be kept on a Lead
- Dogs can be exercised off leads but must be put on a lead if directed by a Council Officer

Ward/ Location
KEMPSTON SOUTH WARD

1) LOVAT WALK PLAY AREA
2) BEECH WALK PLAY AREA
3) THE ALMONDS PLAY AREA
4) SOUTHFIELDS PLAY AREA
5) SOUTHFIELDS MULTI USE GAMES AREA AND SKATEBOARD

- **Public Space Protection Orders (PSPOs)**
- **The Anti-social Behaviour, Crime and Policing Act 2014**

N

Scale on A4L :1:2,500
Date: 29/02/2016

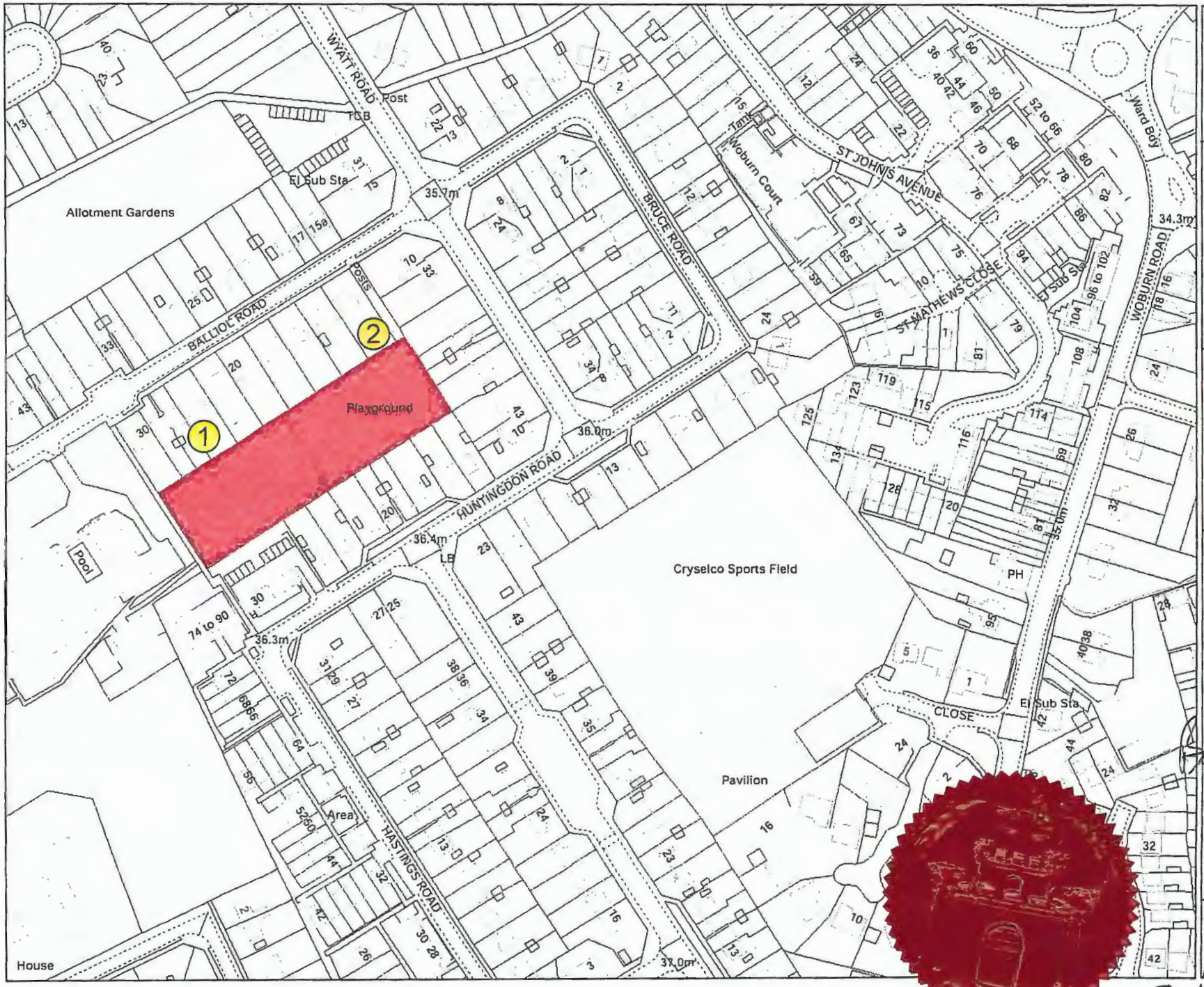

Bedford Borough Council
Produced by Bedford Borough Council. Based on Ordnance Survey mapping © Crown copyright. All rights reserved: OS Licence No. 100049028. Unauthorised reproduction infringes Crown copyright and may lead to prosecution or civil proceedings.

Dogs are not permitted to foul anywhere within the Borough of Bedford

Dogs must be put on a lead when directed by an authorised officer within the Borough of Bedford

Key for maps:

Dogs Excluded

Dogs must be kept on a lead

Ward/ Location

KEMPSTON WEST WARD

1) BALLIOL ROAD MULTI USE GAMES AREA
2) BALLIOL ROAD PLAY AREA

- **Public Space Protection Orders (PSPOs)**
- **The Anti-social Behaviour, Crime and Policing Act 2014**

N

Scale on A4L :1:2,000
Date: 26/02/2016

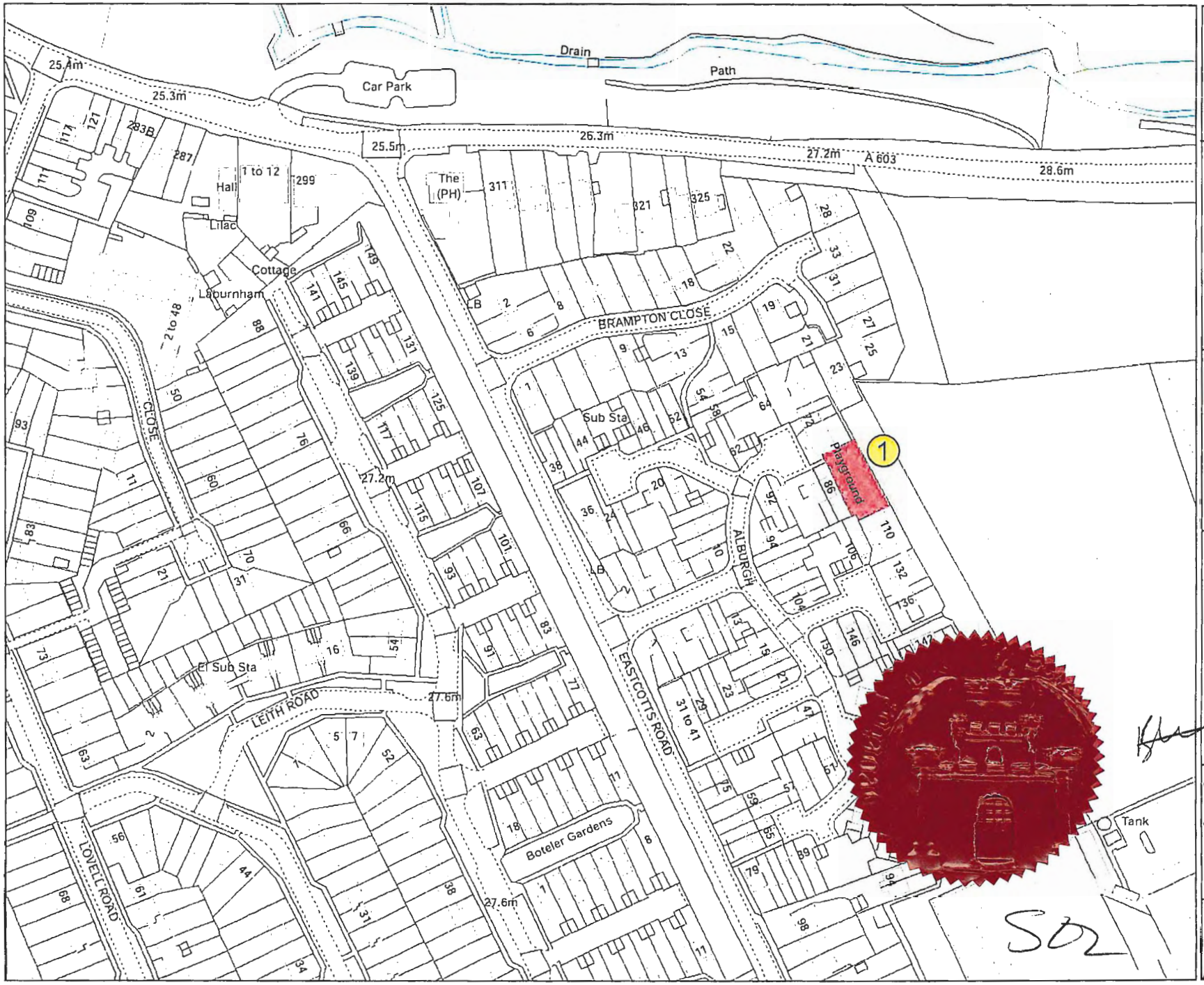

BEDFORD BOROUGH COUNCIL
Produced by Bedford Borough Council. Based on Ordnance Survey mapping © Crown copyright. All rights reserved: OS Licence No. 100049028. Unauthorised reproduction infringes Crown copyright and may lead to prosecution or civil proceedings.

Dogs are not permitted to foul anywhere within the Borough of Bedford

Dogs must be put on a lead when directed by an authorised officer within the Borough of Bedford

Key for maps:

Dogs Excluded

Dogs must be kept on a lead

Ward/ Location

KINGSBROOK WARD

1) ALBURGH CLOSE PLAY AREA

- **Public Space Protection Orders (PSPOs)**
- **The Anti-social Behaviour, Crime and Policing Act 2014**

N

Scale on A4L :1:2,000

Date: 26/02/2016

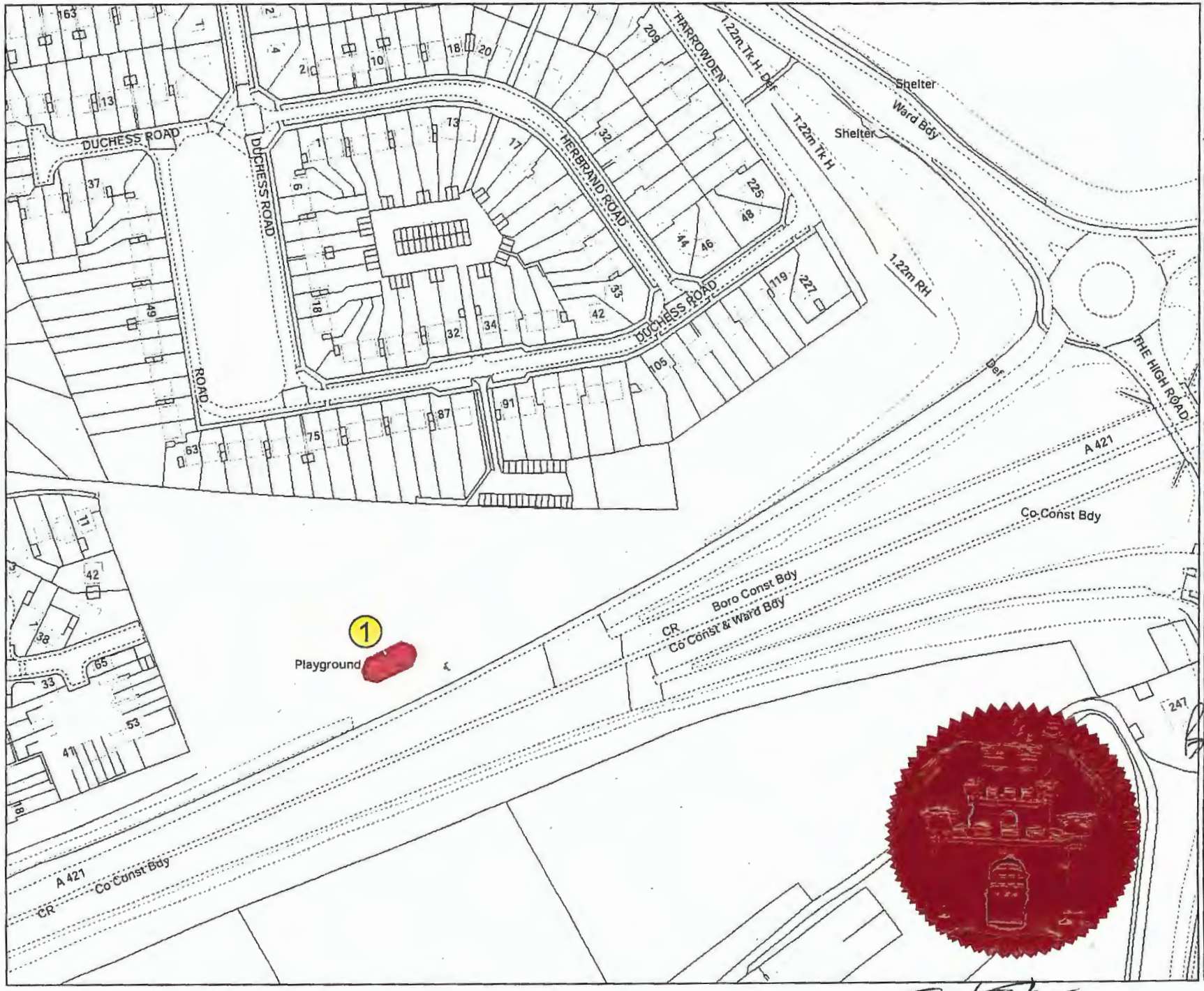

Bedford Borough Council
Produced by Bedford Borough Council. Based on Ordnance Survey mapping © Crown copyright. All rights reserved: OS Licence No. 100049028. Unauthorised reproduction infringes Crown copyright and may lead to prosecution or civil proceedings.

Dogs are not permitted to foul anywhere within the Borough of Bedford

Dogs must be put on a lead when directed by an authorised officer within the Borough of Bedford

Key for maps:

Dogs Excluded

Dogs must be kept on a lead

Ward/ Location

KINGSBROOK WARD

1) DUCHESS ROAD PLAY AREA

- **Public Space Protection Orders (PSPOs)**
- **The Anti-social Behaviour, Crime and Policing Act 2014**

N

Scale on A4L :1:2,000

Date: 27/02/2016

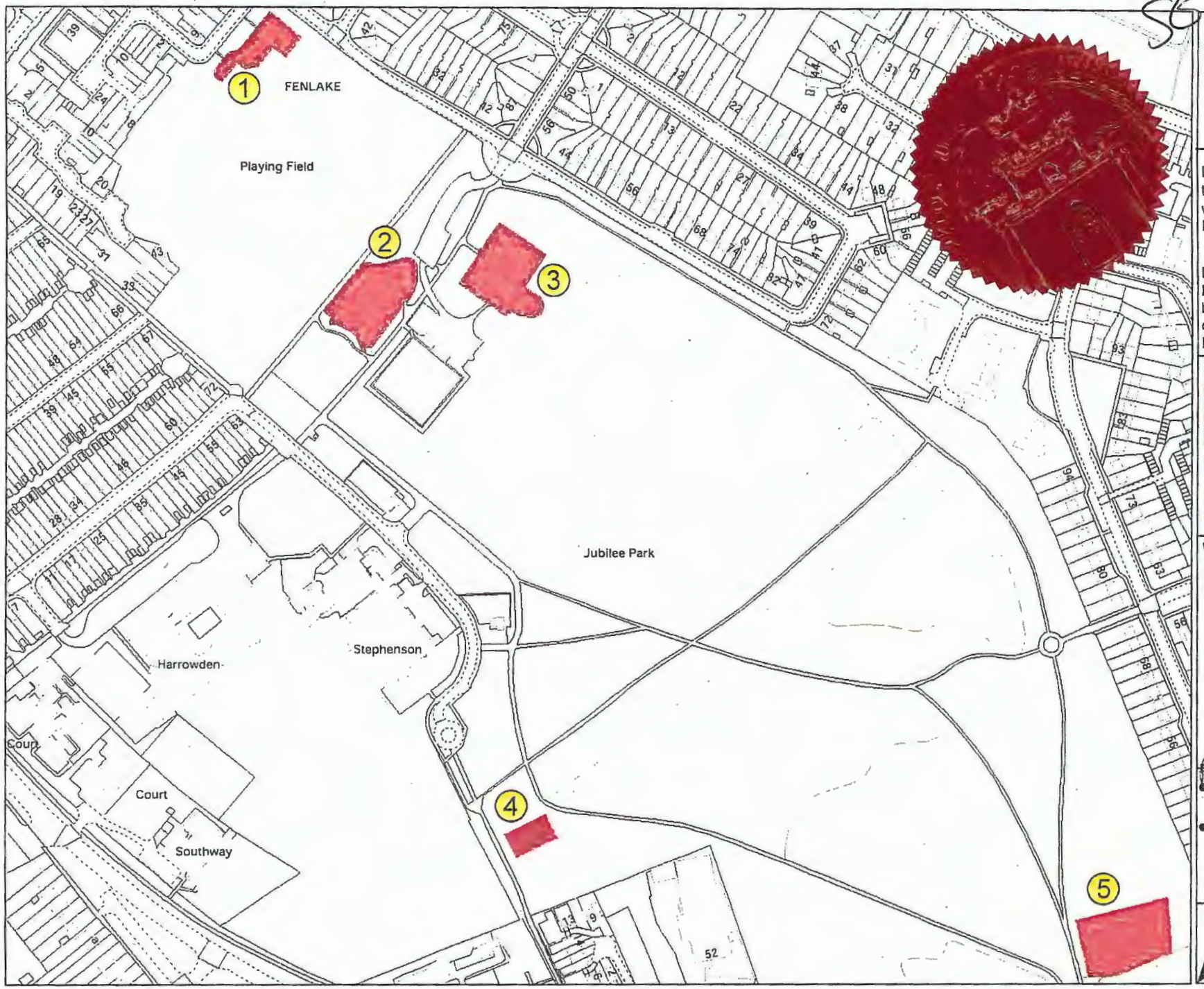

Bedford Borough Council
Produced by Bedford Borough Council. Based on Ordnance Survey mapping © Crown copyright. All rights reserved: OS Licence No. 100049028. Unauthorised reproduction infringes Crown copyright and may lead to prosecution or civil proceedings.

Dogs are not permitted to foul anywhere within the Borough of Bedford

Dogs must be put on a lead when directed by an authorised officer within the Borough of Bedford

Key for maps:

Dogs Excluded

Dogs must be kept on a lead

Ward/ Location

KINGSBROOK WARD

JUBILEE PARK

1) COTTRIL WAY PLAY AREA
2) PLAY AREA
3) MULTI USE GAMES AREA
4) BASKETBALL AREA
5) PLAY AREA

- **Public Space Protection Orders (PSPOs)**
- **The Anti-social Behaviour, Crime and Policing Act 2014**

N

Scale on A4L :1:3,000
Date: 27/02/2016

S52

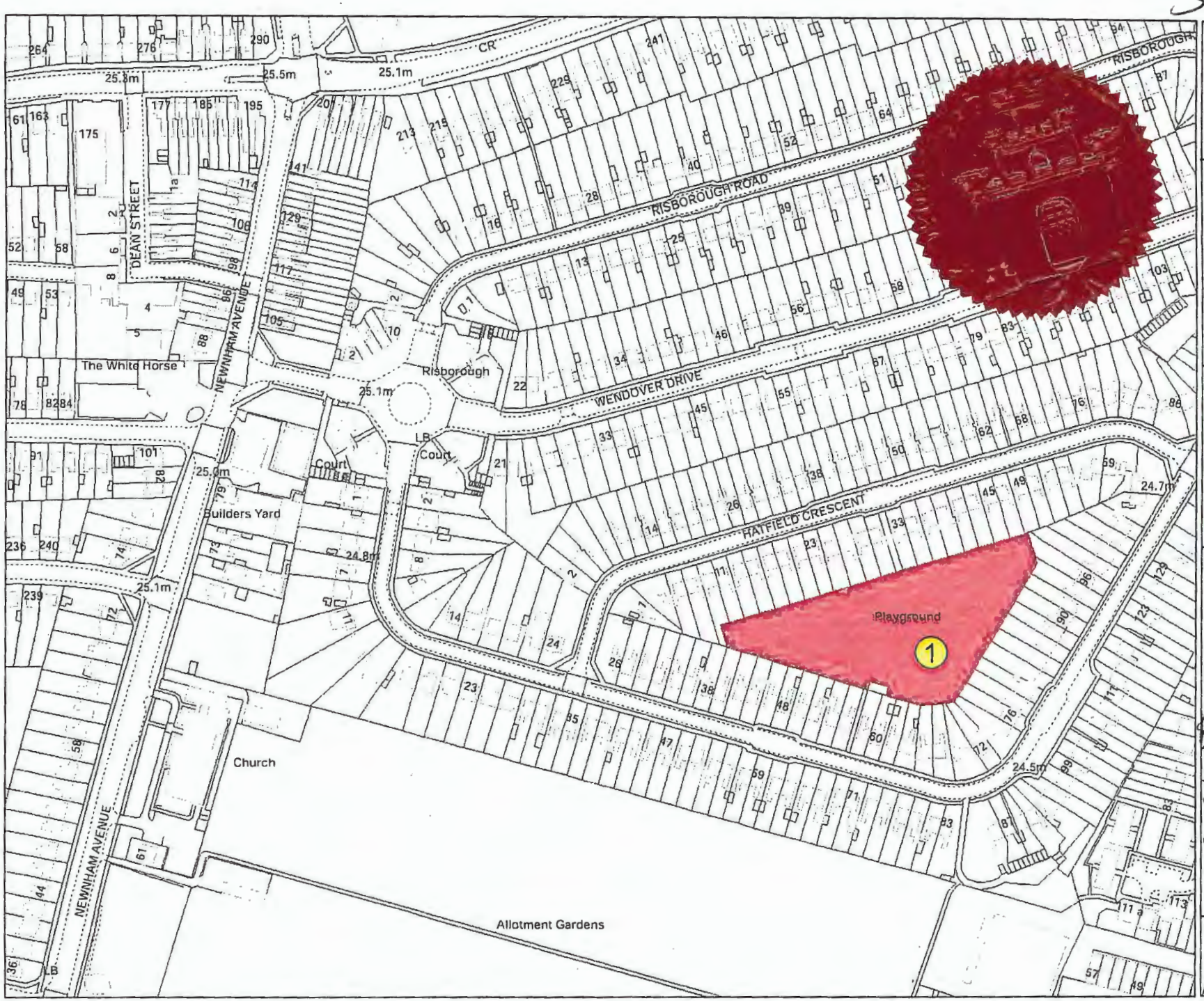

BEDFORD BOROUGH COUNCIL
Produced by Bedford Borough Council. Based on Ordnance Survey mapping © Crown copyright. All rights reserved: OS Licence No. 100049028. Unauthorised reproduction infringes Crown copyright and may lead to prosecution or civil proceedings.

Dogs are not permitted to foul anywhere within the Borough of Bedford

Dogs must be put on a lead when directed by an authorised officer within the Borough of Bedford

Key for maps:

Dogs Excluded

Dogs must be kept on a lead

Ward/ Location

NEWNHAM WARD

1) AYLESBURY ROAD PLAY AREA

- **Public Space Protection Orders (PSPOs)**
- **The Anti-social Behaviour, Crime and Policing Act 2014**

N

Scale on A4L :1:2,500
Date: 27/02/2016

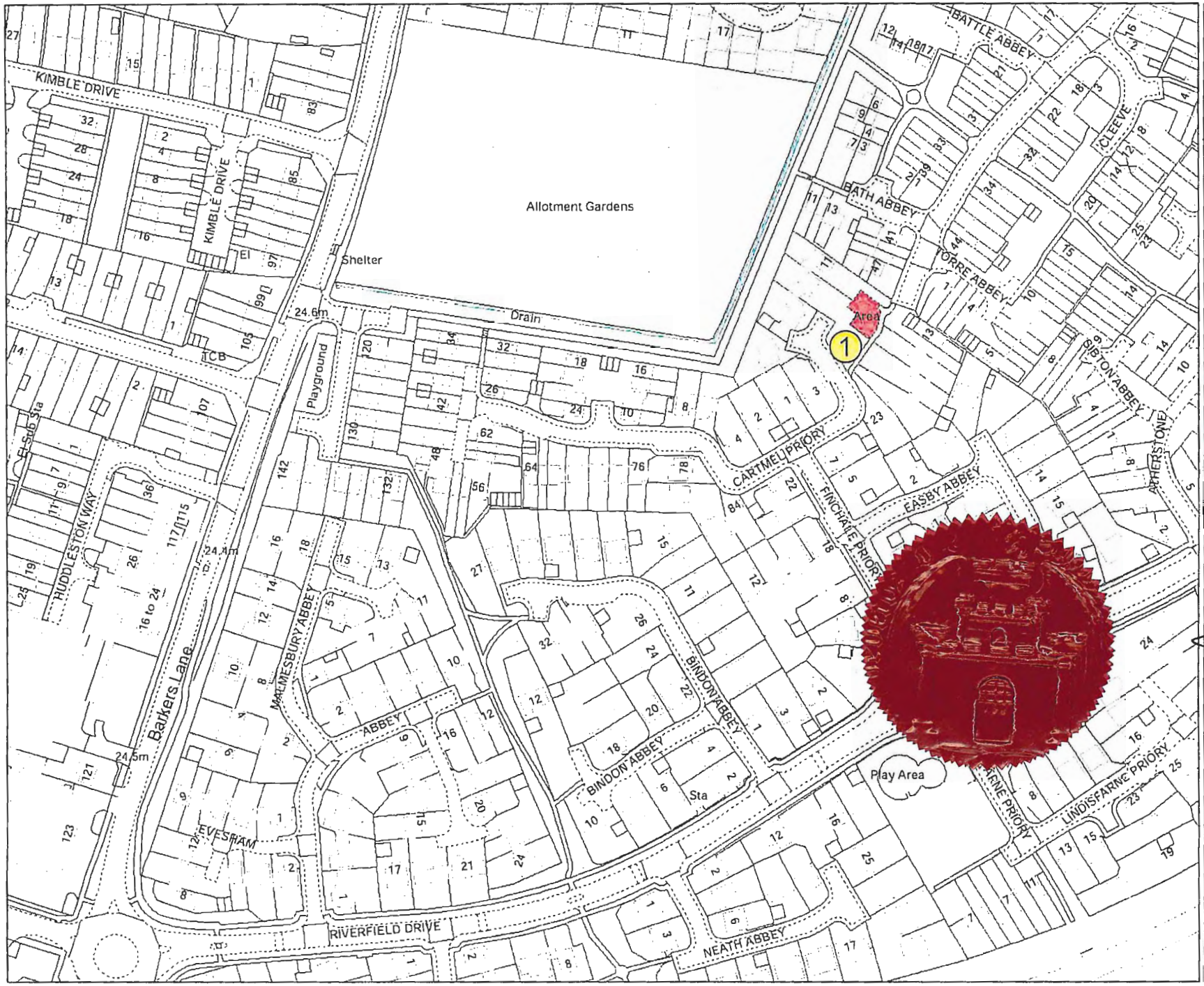

Bedford Borough Council
Produced by Bedford Borough Council. Based on Ordnance Survey mapping © Crown copyright. All rights reserved: OS Licence No. 100049028. Unauthorised reproduction infringes Crown copyright and may lead to prosecution or civil proceedings.

Dogs are not permitted to foul anywhere within the Borough of Bedford

Dogs must be put on a lead when directed by an authorised officer within the Borough of Bedford

Key for maps:

Dogs Excluded

Dogs must be kept on a lead

Ward/ Location

NEWNHAM WARD

1) CARTMEL PRIORY PLAY AREA

- **Public Space Protection Orders (PSPOs)**
- **The Anti-social Behaviour, Crime and Policing Act 2014**

N

Scale on A4L :1:2,000

Date: 27/02/2016

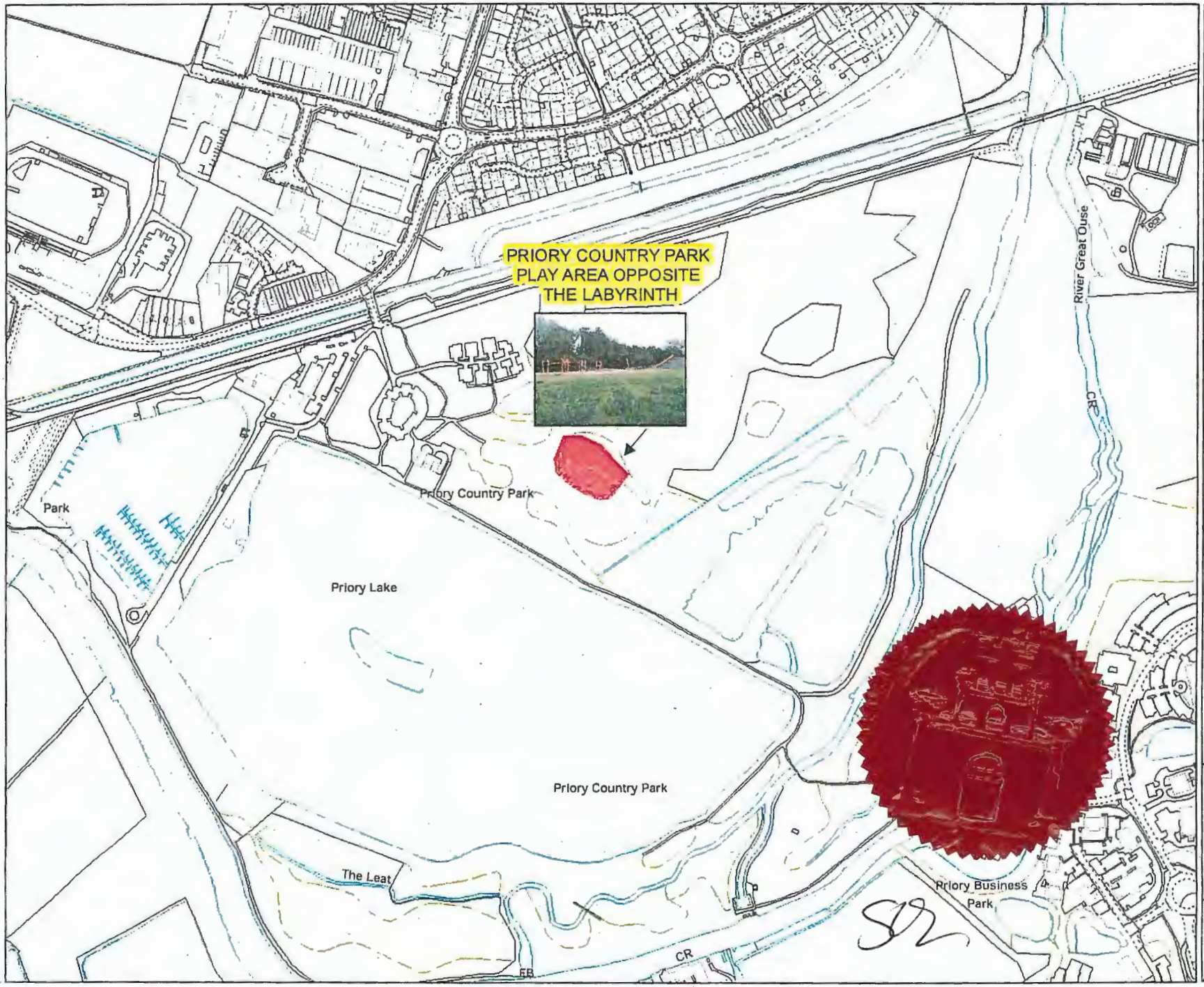

Bedford Borough Council
Produced by Bedford Borough Council. Based on Ordnance Survey mapping © Crown copyright. All rights reserved: OS Licence No. 100049028. Unauthorised reproduction infringes Crown copyright and may lead to prosecution or civil proceedings.

Dogs are not permitted to foul anywhere within the Borough of Bedford

Dogs must be put on a lead when directed by an authorised officer within the Borough of Bedford

Key for maps:

Dogs Excluded

Dogs must be kept on a lead

Ward/ Location

NEWNHAM WARD

PRIORY COUNTRY PARK PLAY AREA

- **Public Space Protection Orders (PSPOs)**
- **The Anti-social Behaviour, Crime and Policing Act 2014**

N

Scale on A4L :1:6,000
Date: 20/03/2016

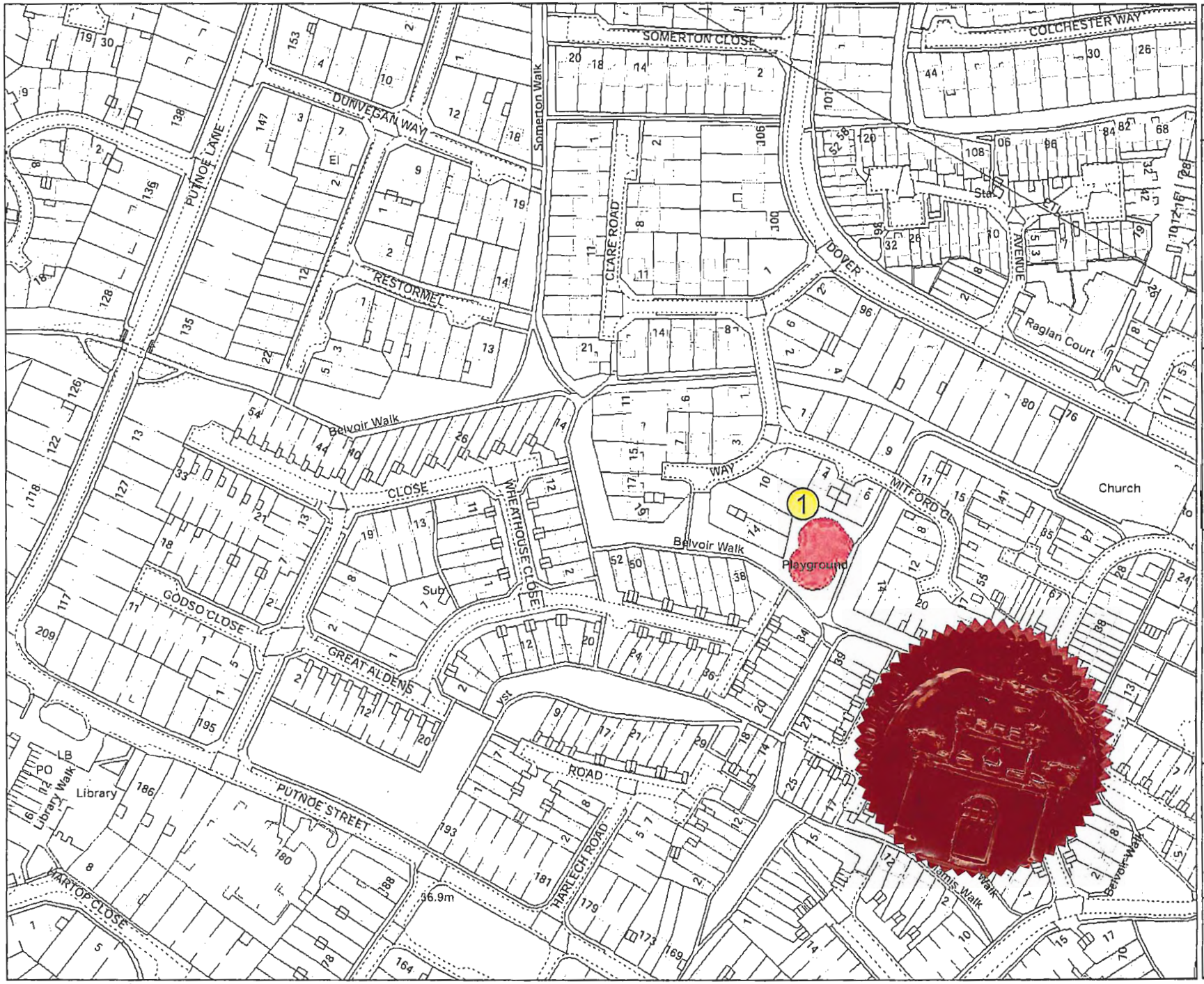

Bedford Borough Council
Produced by Bedford Borough Council. Based on Ordnance Survey mapping © Crown copyright. All rights reserved: OS Licence No. 100049028. Unauthorised reproduction infringes Crown copyright and may lead to prosecution or civil proceedings.

Dogs are not permitted to foul anywhere within the Borough of Bedford

Dogs must be put on a lead when directed by an authorised officer within the Borough of Bedford

Key for maps:

Dogs Excluded

Dogs must be kept on a lead

Ward/ Location

PUTNOE WARD

1) BELVOIR WALK PLAY AREA

- **Public Space Protection Orders (PSPOs)**
- **The Anti-social Behaviour, Crime and Policing Act 2014**

N

Scale on A4L :1:2,500

Date: 27/02/2016

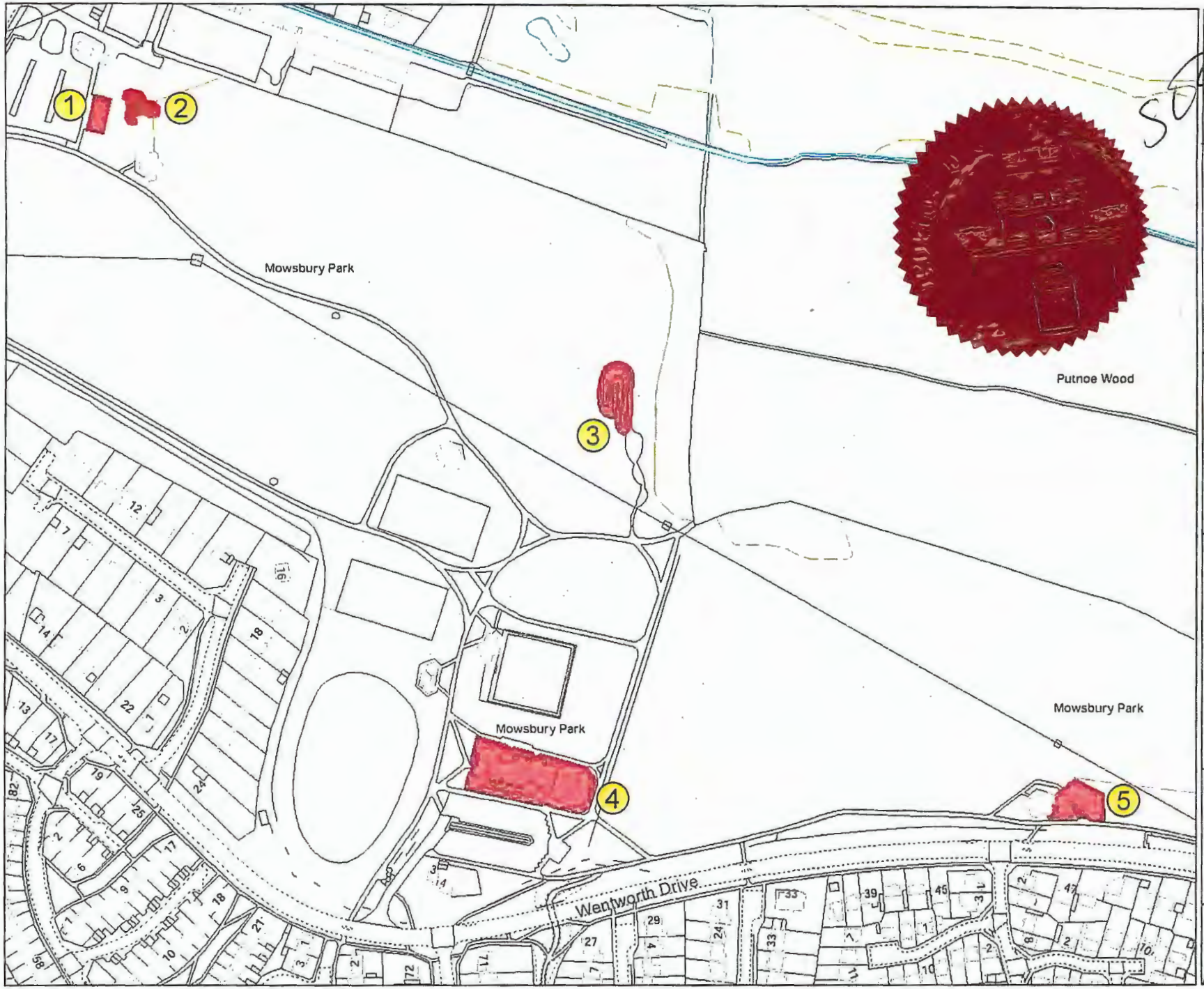

Bedford Borough Council
Produced by Bedford Borough Council. Based on Ordnance Survey mapping © Crown copyright. All rights reserved: OS Licence No. 100049028. Unauthorised reproduction infringes Crown copyright and may lead to prosecution or civil proceedings.

Dogs are not permitted to foul anywhere within the Borough of Bedford

Dogs must be put on a lead when directed by an authorised officer within the Borough of Bedford

Key for maps:

Dogs Excluded

Dogs must be kept on a lead

Ward/ Location

PUTNOE WARD

MOWSBURY PARK
1) BASKETBALL AREA
2) PLAY AREA
3) BMX AREA
4) PLAY AREA
5) PLAY AREA

- **Public Space Protection Orders (PSPOs)**
- **The Anti-social Behaviour, Crime and Policing Act 2014**

N

Scale on A4L :1:3,000
Date: 27/02/2016

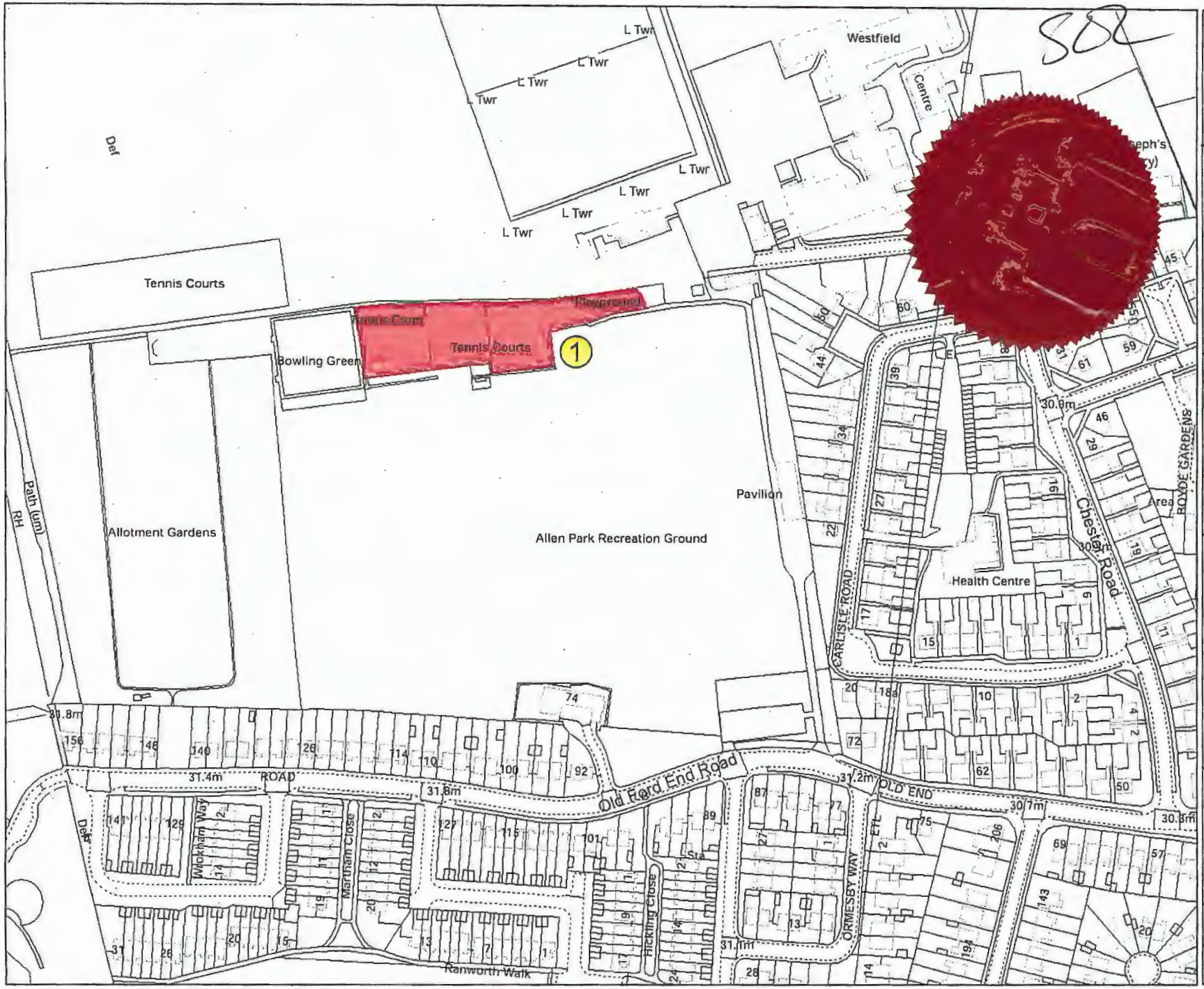

Bedford Borough Council
Produced by Bedford Borough Council. Based on Ordnance Survey mapping © Crown copyright. All rights reserved: OS Licence No. 100049028. Unauthorised reproduction infringes Crown copyright and may lead to prosecution or civil proceedings.

Dogs are not permitted to foul anywhere within the Borough of Bedford

Dogs must be put on a lead when directed by an authorised officer within the Borough of Bedford

Key for maps:

Dogs Excluded

Dogs must be kept on a lead

Ward/ Location

QUEENS PARK WARD

1) ALLEN PARK PLAY AREA AND MULTI USE GAMES AREA

- **Public Space Protection Orders (PSPOs)**
- **The Anti-social Behaviour, Crime and Policing Act 2014**

N

Scale on A4L :1:2,500
Date: 27/02/2016

S02

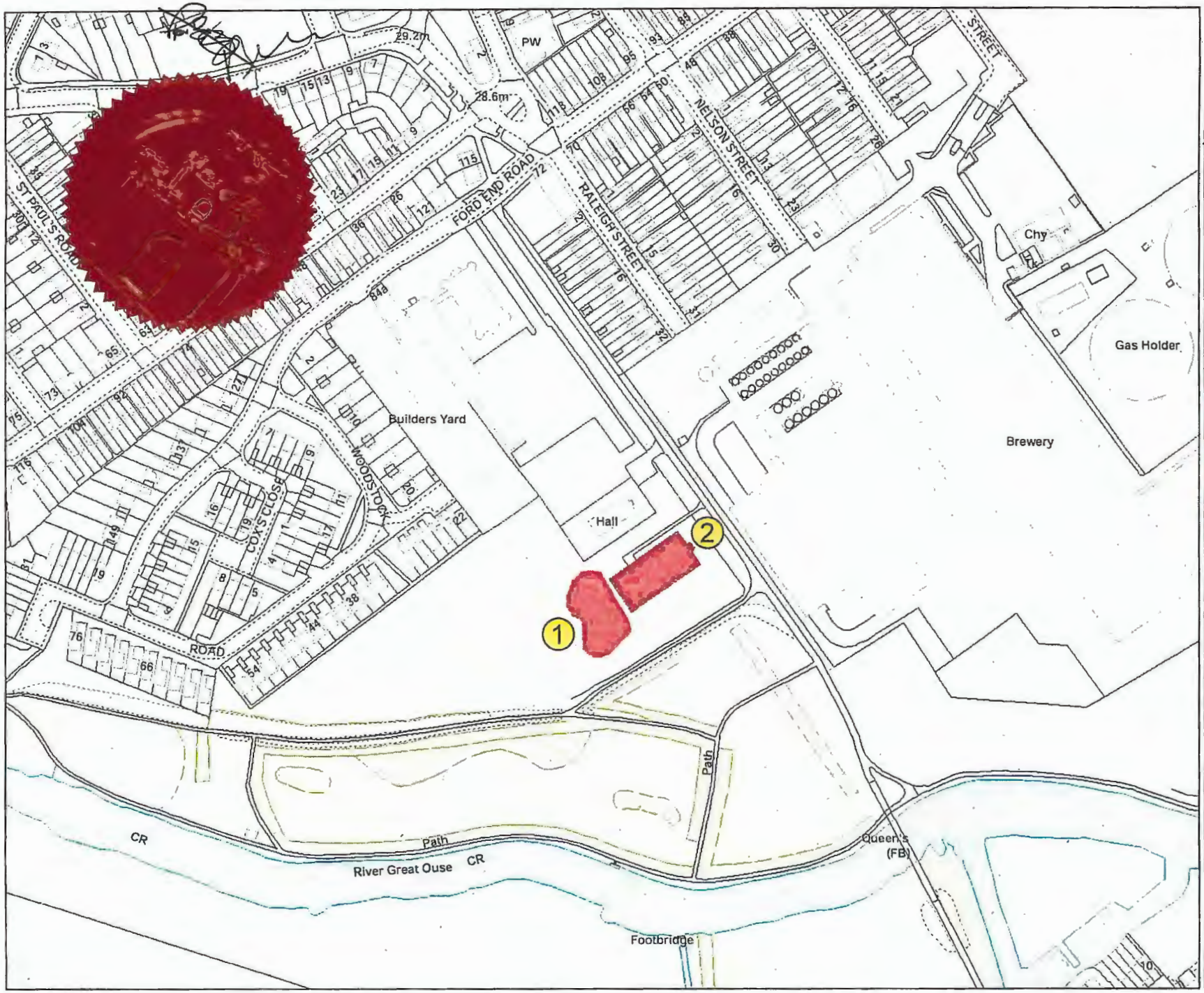

BEDFORD BOROUGH COUNCIL
Produced by Bedford Borough Council. Based on Ordnance Survey mapping © Crown copyright. All rights reserved: OS Licence No. 100049028. Unauthorised reproduction infringes Crown copyright and may lead to prosecution or civil proceedings.

Dogs are not permitted to foul anywhere within the Borough of Bedford

Dogs must be put on a lead when directed by an authorised officer within the Borough of Bedford

Key for maps:

Dogs Excluded

Dogs must be kept on a lead

Ward/ Location

QUEENS PARK WARD

1) THE SLIPE BMX AREA
2) THE SLIPE MULTI USE GAMES AREA

- **Public Space Protection Orders (PSPOs)**
- **The Anti-social Behaviour, Crime and Policing Act 2014**

N

Scale on A4L :1:2,500
Date: 27/02/2016

S82

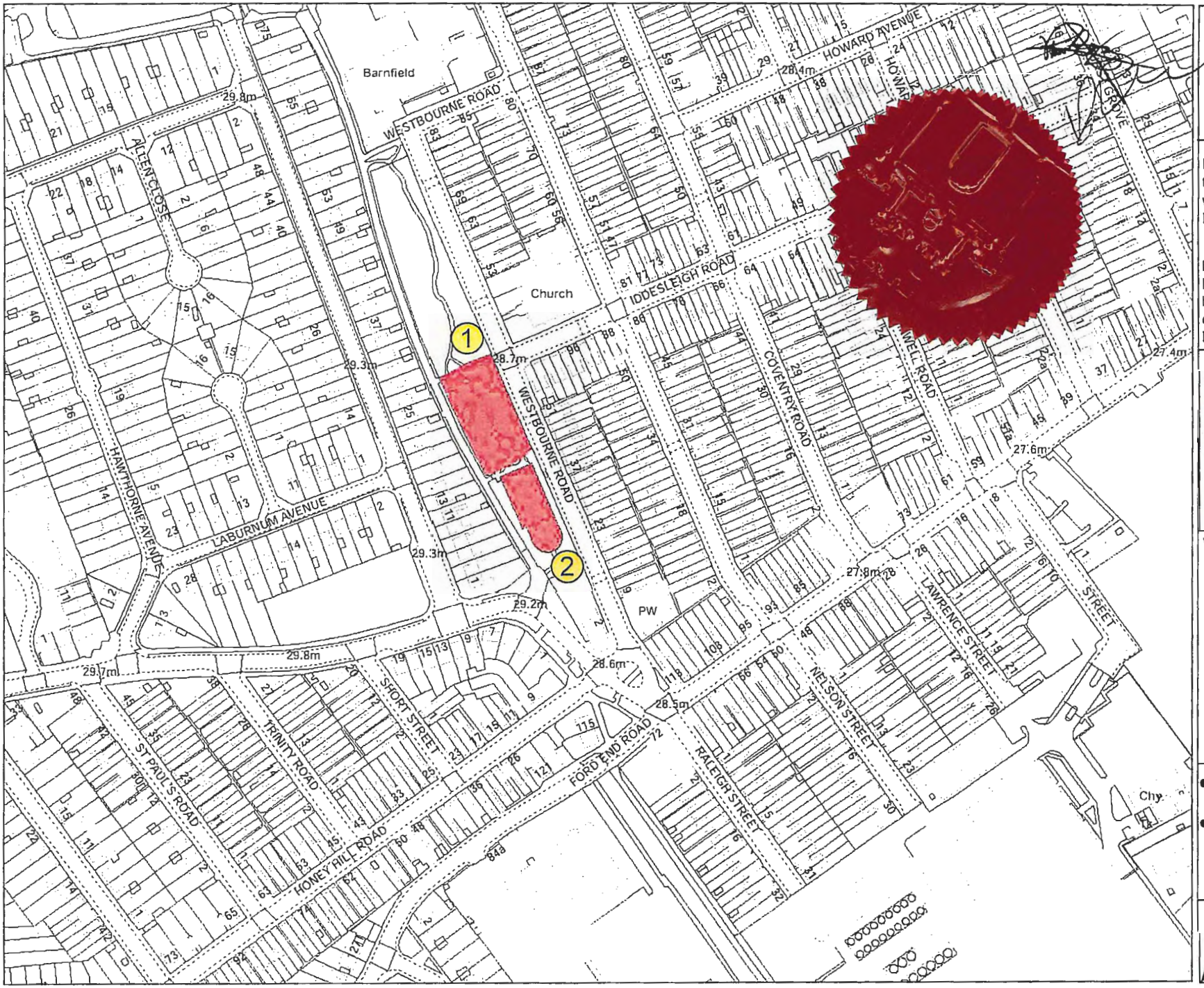

Bedford Borough Council
Produced by Bedford Borough Council. Based on Ordnance Survey mapping © Crown copyright. All rights reserved: OS Licence No. 100049028. Unauthorised reproduction infringes Crown copyright and may lead to prosecution or civil proceedings.

Dogs are not permitted to foul anywhere within the Borough of Bedford

Dogs must be put on a lead when directed by an authorised officer within the Borough of Bedford

Key for maps:

Dogs Excluded

Dogs must be kept on a lead

Ward/ Location

QUEENS PARK WARD

1) WESTBOURNE GARDENS PLAY AREA
2) WESTBOURNE GARDENS MULTI USE GAMES AREA

- **Public Space Protection Orders (PSPOs)**
- **The Anti-social Behaviour, Crime and Policing Act 2014**

N

Scale on A4L :1:2,500
Date: 27/02/2016

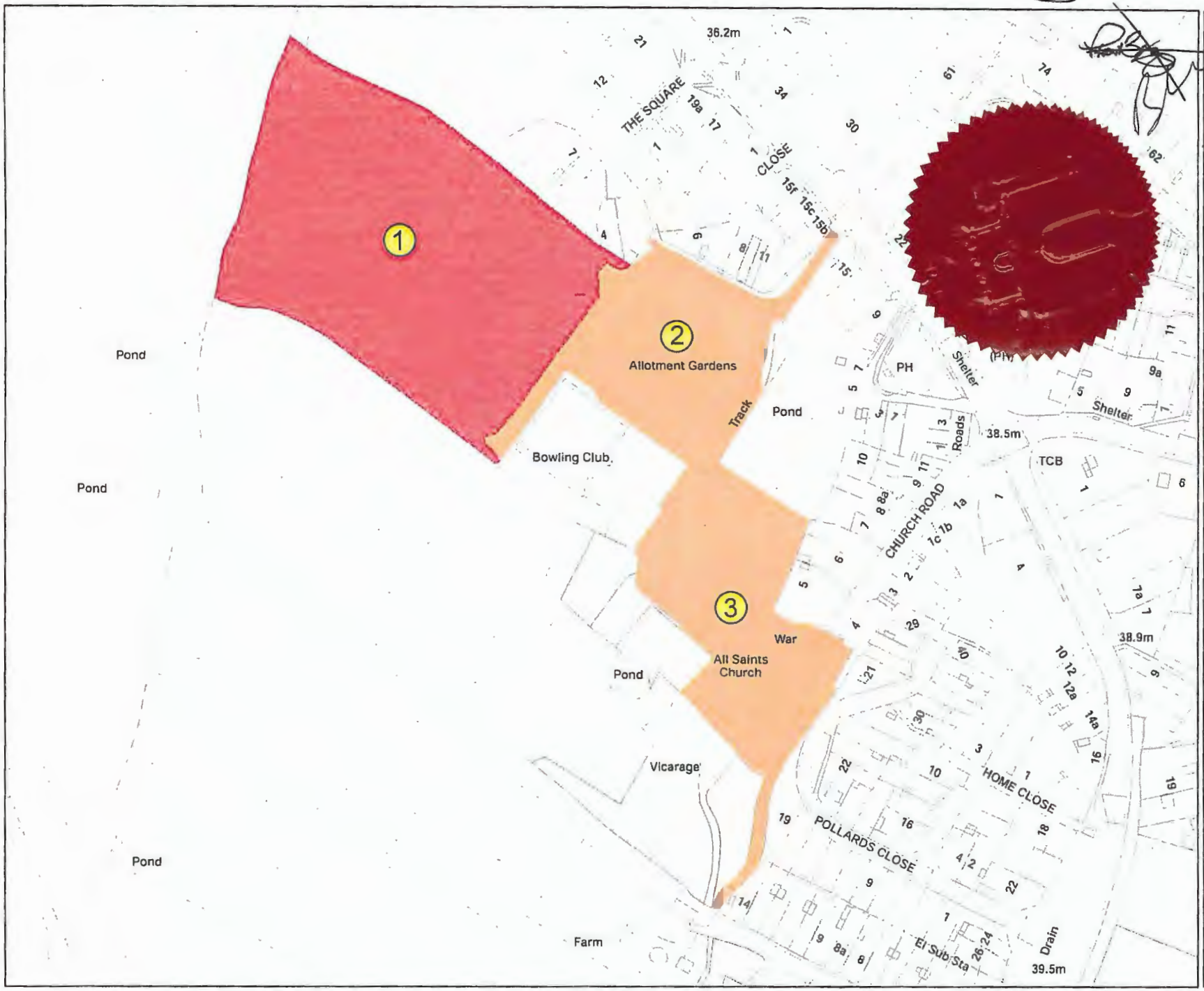

Produced by Bedford Borough Council. Based on Ordnance Survey mapping © Crown copyright. All rights reserved: OS Licence No. 100049028. Unauthorised reproduction infringes Crown copyright and may lead to prosecution or civil proceedings.

Dogs are not permitted to foul anywhere within the Borough of Bedford

Dogs must be put on a lead when directed by an authorised officer within the Borough of Bedford

Key for maps:

Dogs Excluded

Dogs must be kept on a lead

Ward/ Location

WILSTEAD WARD

1) JUBILEE FIELD PLAYING FIELD

2) WILSTEAD ALLOTMENTS

3) ALL SAINTS CHURCH AND GROUNDS

- **Public Space Protection Orders (PSPOs)**
- **The Anti-social Behaviour, Crime and Policing Act 2014**

N

Scale A4L : 1:2,500

Date: 14/02/2016

S82

BEDFORD

Produced by Bedford Borough Council. Based on Ordnance Survey mapping © Crown copyright. All rights reserved: OS Licence No. 100049028, 2016 Unauthorised reproduction infringes Crown copyright and may lead to prosecution or civil proceedings.

Dogs are not permitted to foul anywhere within the Borough of Bedford

Dogs must be put on a lead when directed by an authorised officer within the Borough of Bedford

Key for maps:

Dogs Excluded

Dogs must be kept on a lead

Ward/ Location

WILSTEAD WARD

1) KINGFISHER PLAY AREA

- Public Space Protection Orders (PSPOs)
- The Anti-social Behaviour, Crime and Policing Act 2014

N

Scale A4L : 1:1,250
Date: 14/02/2016

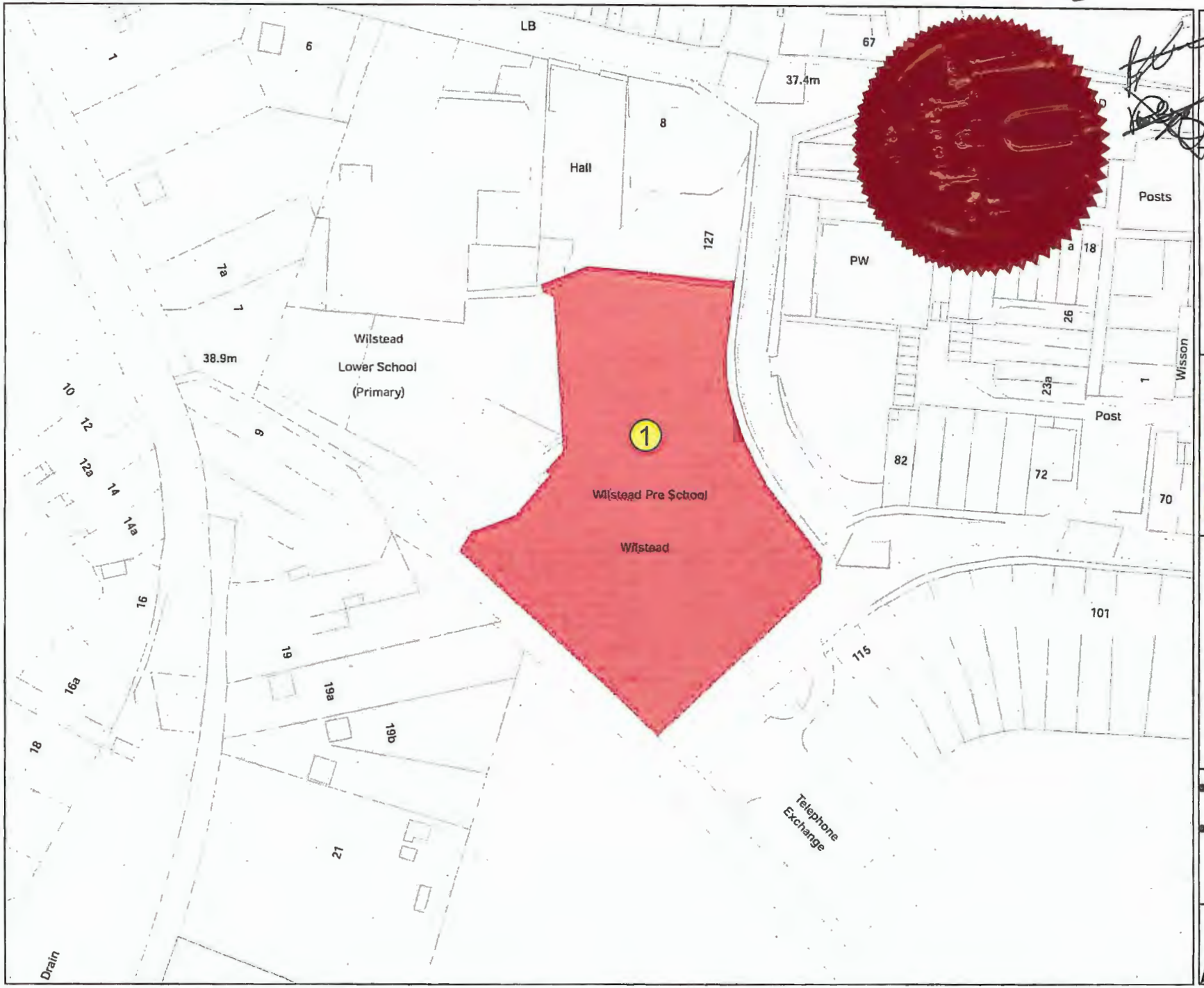

Produced by Bedford Borough Council. Based on Ordnance Survey mapping © Crown copyright. All rights reserved: OS Licence No. 100049028. Unauthorised reproduction infringes Crown copyright and may lead to prosecution or civil proceedings.

Dogs are not permitted to foul anywhere within the Borough of Bedford

Dogs must be put on a lead when directed by an authorised officer within the Borough of Bedford

Key for maps:

Dogs Excluded

Dogs must be kept on a lead

Ward/ Location

WILSTEAD WARD

1) WHITWORTH PLAY AREA

- **Public Space Protection Orders (PSPOs)**
- **The Anti-social Behaviour, Crime and Policing Act 2014**

N

Scale A4L : 1:1,250
Date: 14/02/2016

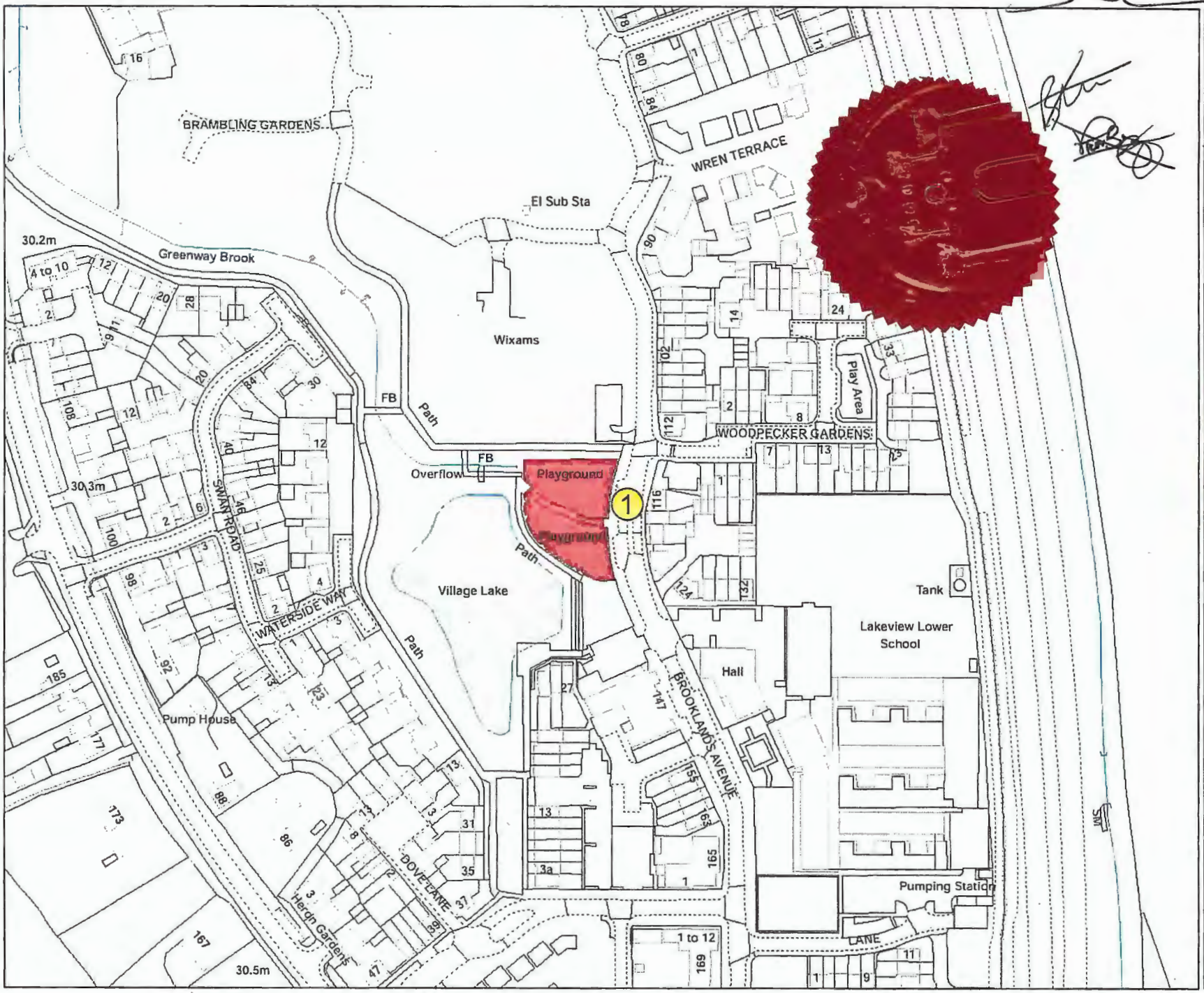

Bedford Borough Council

Produced by Bedford Borough Council. Based on Ordnance Survey mapping © Crown copyright. All rights reserved: OS Licence No. 100049028. Unauthorised reproduction infringes Crown copyright and may lead to prosecution or civil proceedings.

Dogs are not permitted to foul anywhere within the Borough of Bedford

Dogs must be put on a lead when directed by an authorised officer within the Borough of Bedford

Key for maps:

Dogs Excluded

Dogs must be kept on a lead

Ward/ Location

WILSHAMPSTEAD WARD

1) WIXAMS VILLAGE LAKE PLAY AREA

- **Public Space Protection Orders (PSPOs)**
- **The Anti-social Behaviour, Crime and Policing Act 2014**

N

Scale on A4L :1:2,000

Date: 27/02/2016

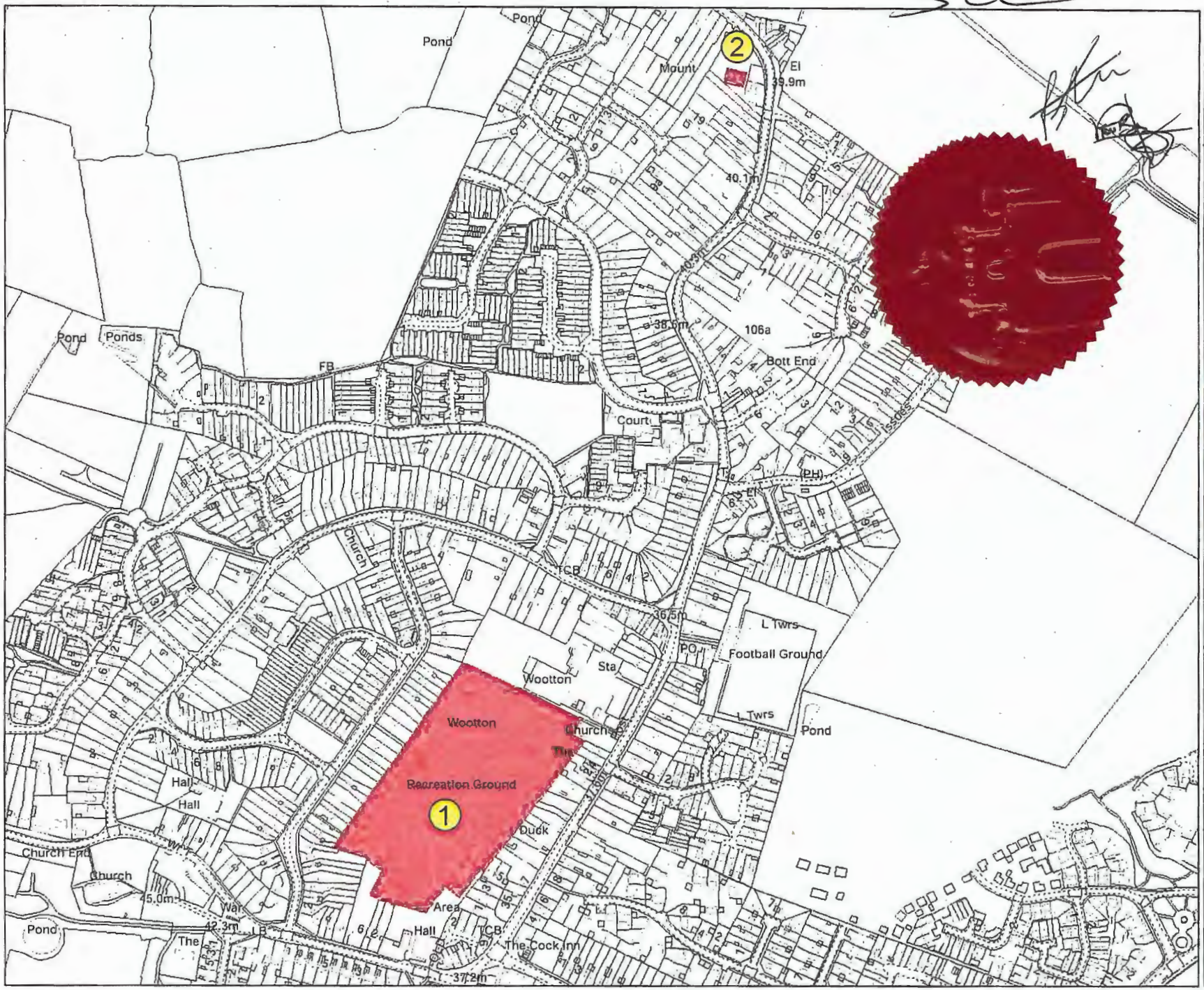

BEDFORD

Produced by Bedford Borough Council. Based on Ordnance Survey mapping © Crown copyright. All rights reserved: OS Licence No. 100049028. Unauthorised reproduction infringes Crown copyright and may lead to prosecution or civil proceedings.

Dogs are not permitted to foul anywhere within the Borough of Bedford

Dogs must be put on a lead when directed by an authorised officer within the Borough of Bedford

Key for maps:

Dogs Excluded

Dogs must be kept on a lead

Ward/ Location

WOOTTON WARD

1) WOOTTON RECREATION GROUND

2) MEMORIAL HALL PLAY AREA

- **Public Space Protection Orders (PSPOs)**
- **The Anti-social Behaviour, Crime and Policing Act 2014**

N

Scale A4L : 1:5,000

Date: 04/02/2016

A1 Lily Close, Play Area, bedford

SO2

© Crown copyright and database rights 2015 Ordnance Survey 100049028. You are not permitted to copy, sub-license, distribute or sell any of this data to third parties in any f

BEDFORD BOROUGH COUNCIL

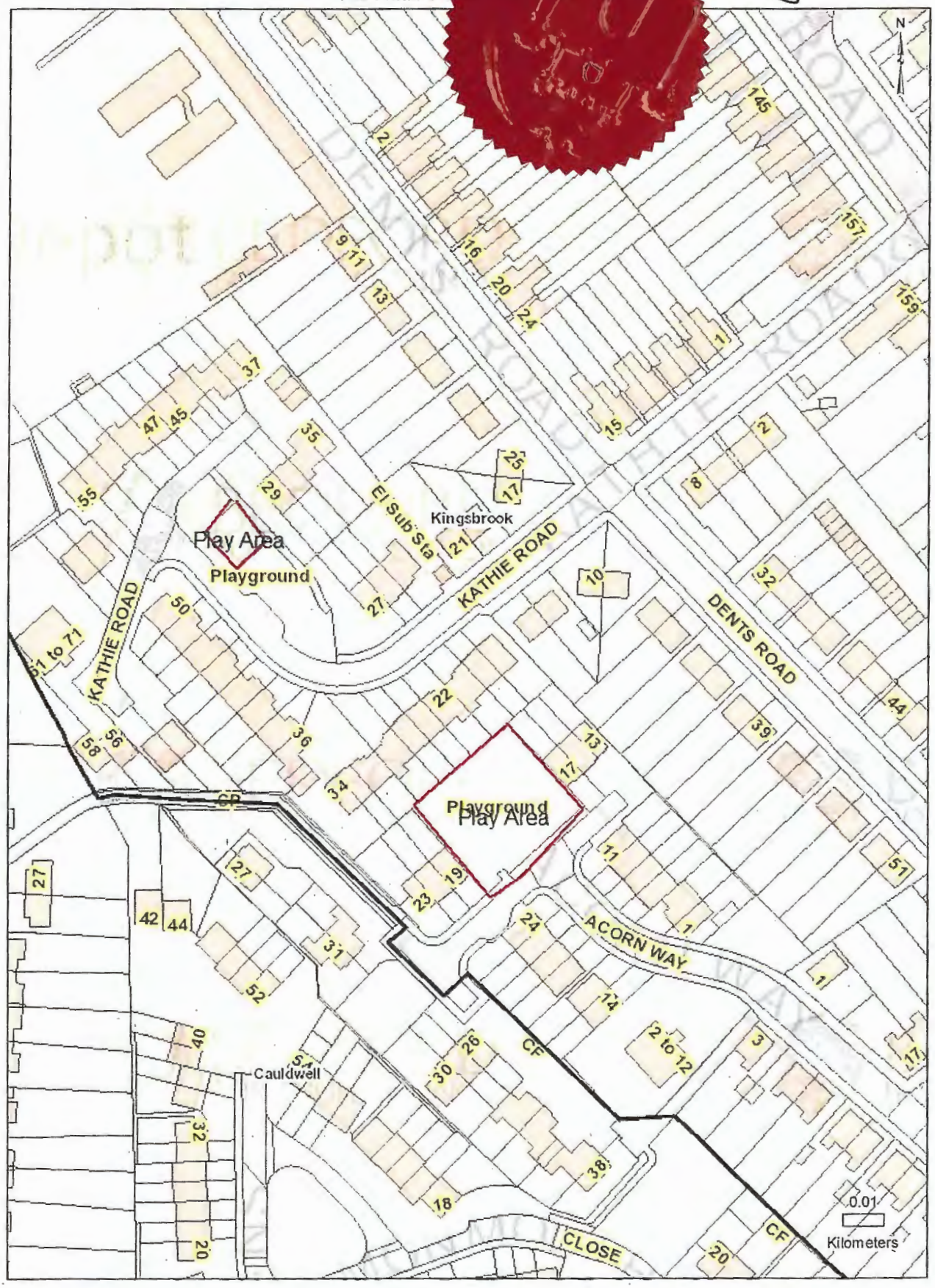

1:1,250

BEDFORD BOROUGH COUNCIL

© Crown copyright and database rights 2015 Ordnance Survey 100049028.
You are not permitted to copy, sub-license, distribute or sell any of this data to third parties in any form.

A3 Acorn Way, Play Area, bedford

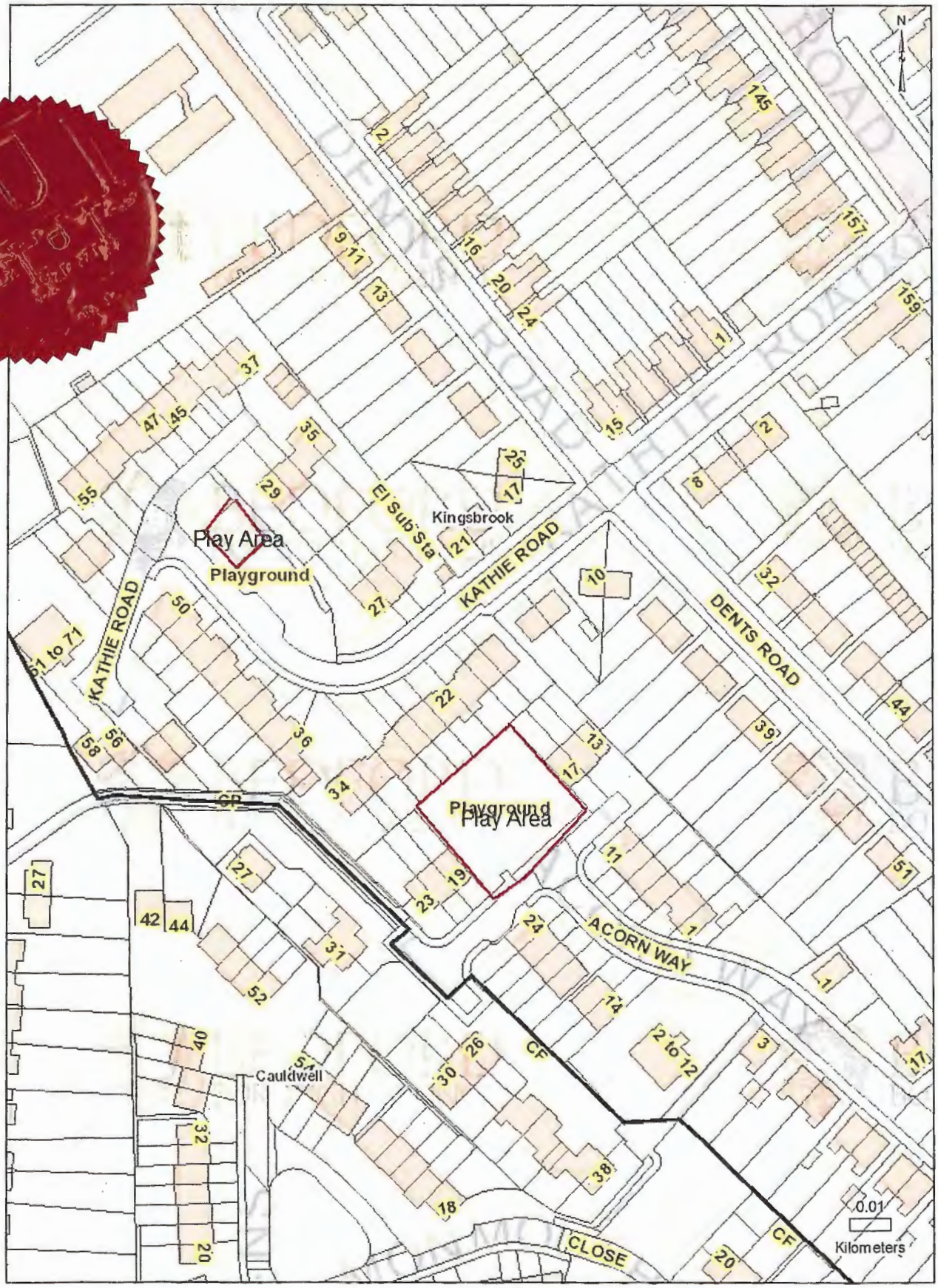

1:1,250

BEDFORD BOROUGH COUNCIL

© Crown copyright and database rights 2015 Ordnance Survey 100049028.
You are not permitted to copy, sub-license, distribute or sell any of this data to third parties in any form.

A4 Joyce Close, Play Area Spires Estate Bedfo

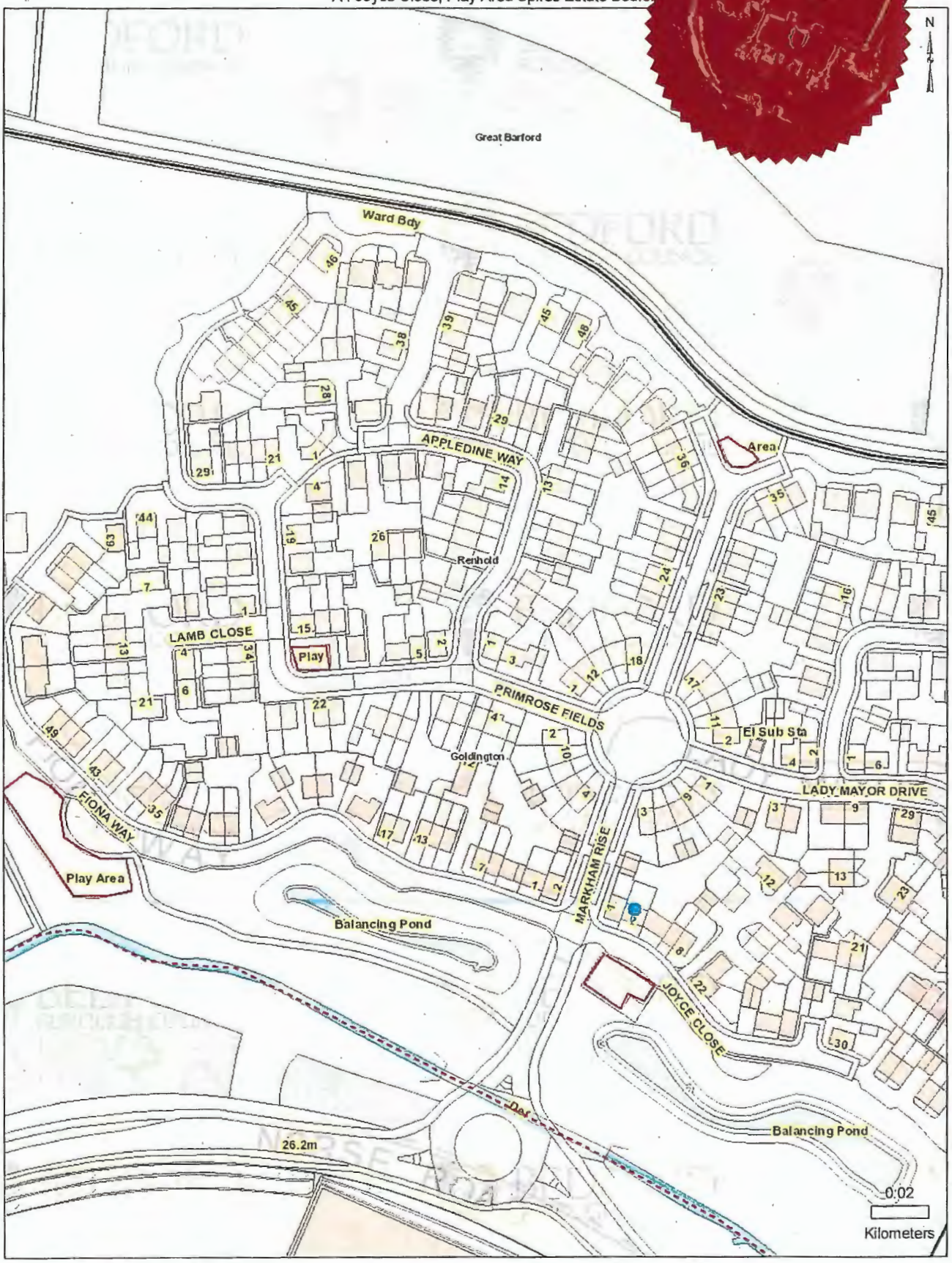

1:1,250

BEDFORD BOROUGH COUNCIL

© Crown copyright and database rights 2015 Ordnance Survey 100049028. You are not permitted to copy, sub-license, distribute or sell any of this data to third parties in any form.

A5 Fiona Way, Play Area, Spire Estate, B

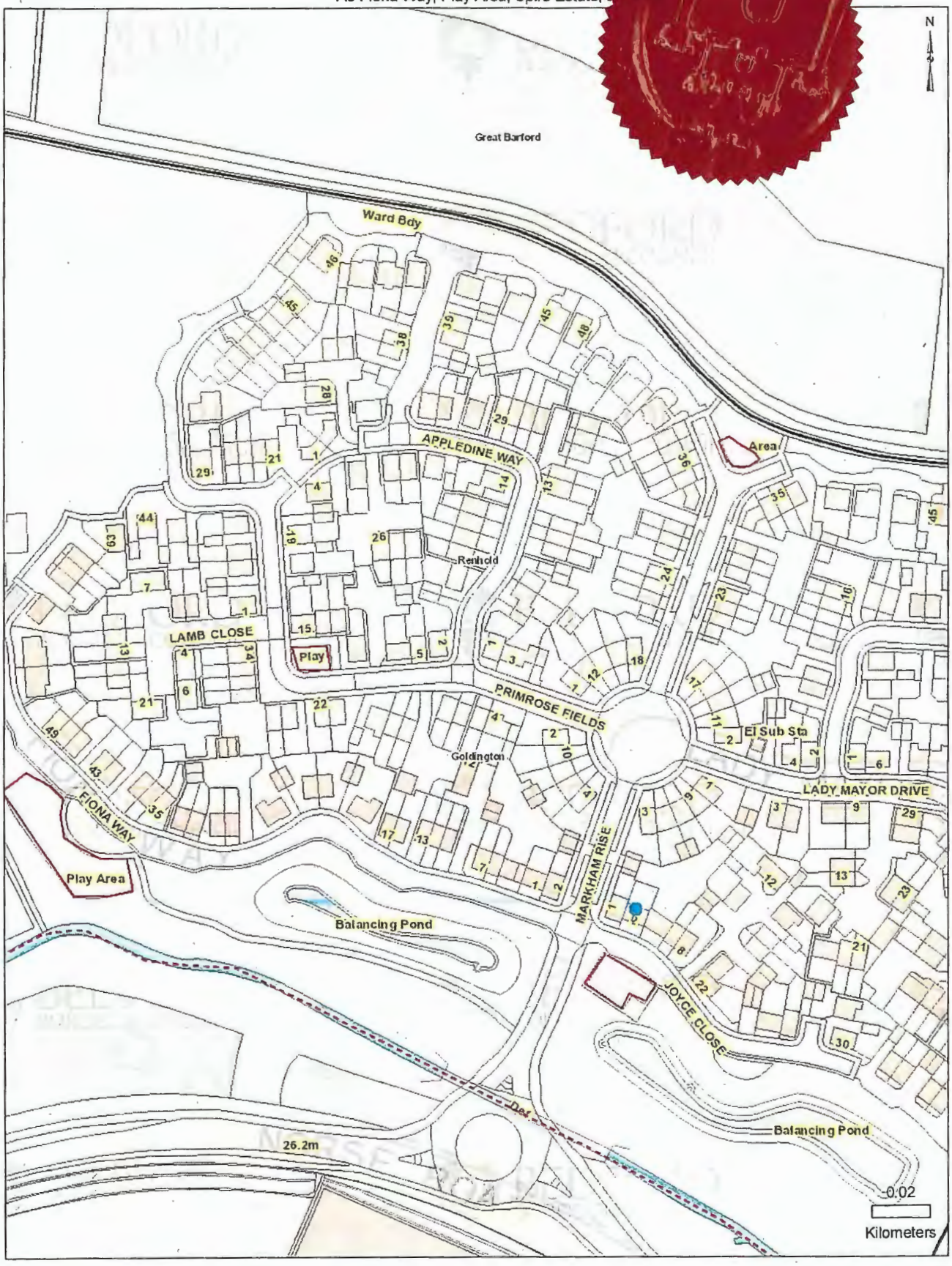

1:1,250

BEDFORD BOROUGH COUNCIL

© Crown copyright and database rights 2015 Ordnance Survey 100049028. You are not permitted to copy, sub-license, distribute or sell any of this data to third parties in.any form.

A6 Primrose Fields, Play Area, Spires Es

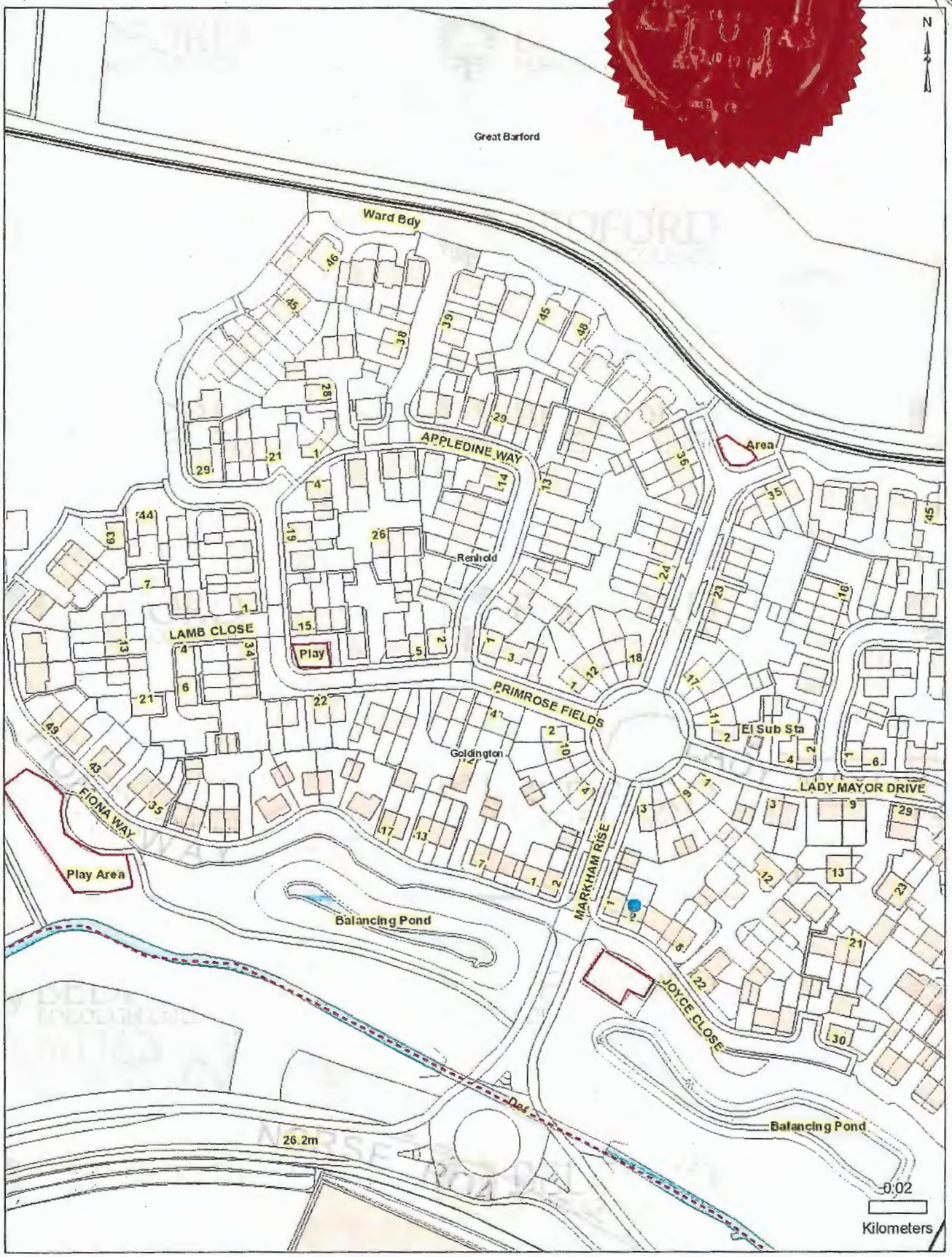

1:1,250

BEDFORD BOROUGH COUNCIL

© Crown copyright and database rights 2015 Ordnance Survey 100049028. You are not permitted to copy, sub-license, distribute or sell any of this data to third parties in any form.

A7 Primrose Field(Area 3), Play Area, Spires E

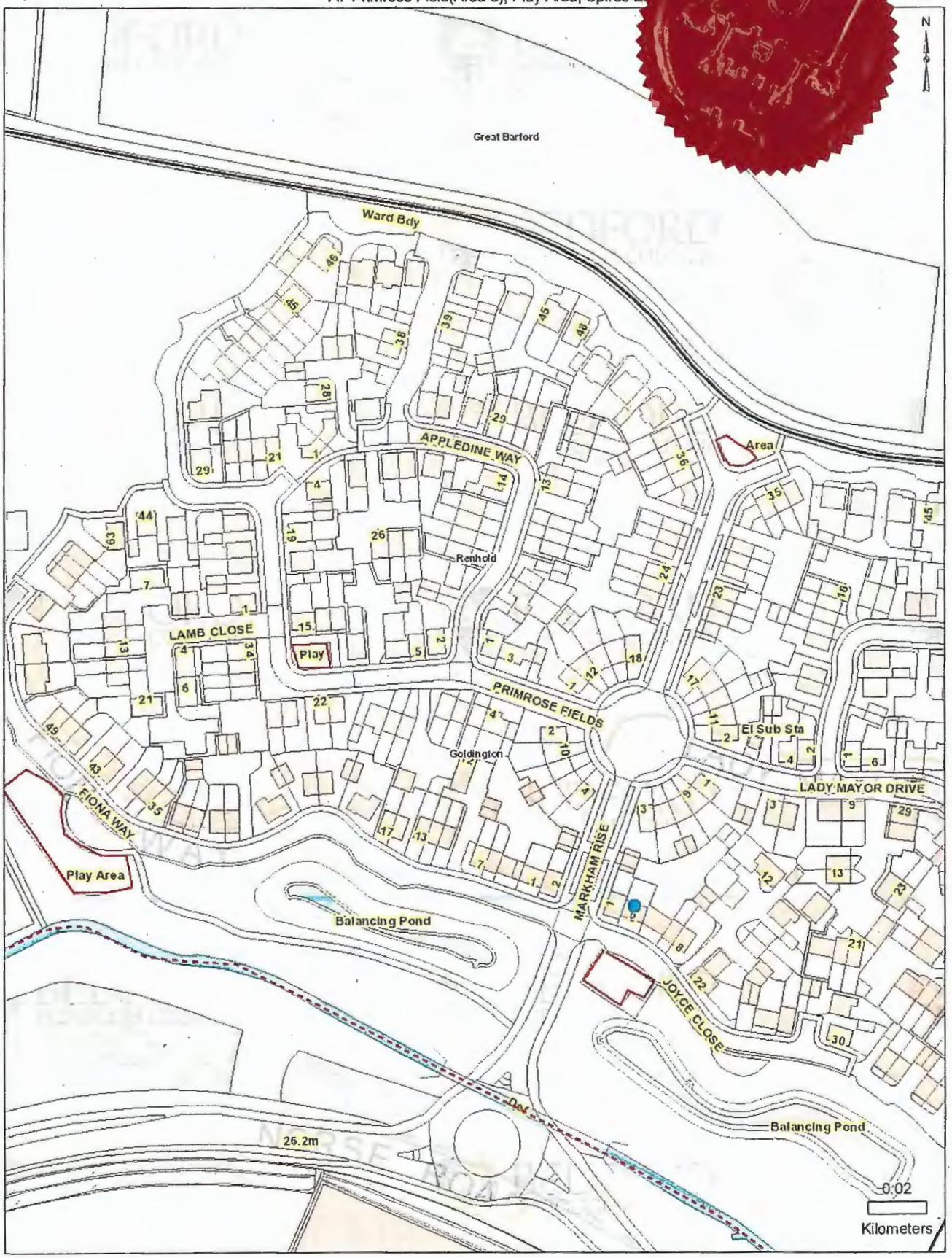

1:1,250

BEDFORD BOROUGH COUNCIL

© Crown copyright and database rights 2015 Ordnance Survey 100049028. You are not permitted to copy, sub-license, distribute or sell any of this data to third parties in any form.

A8 Markham Close, Play Area, Spire Estate, Bed

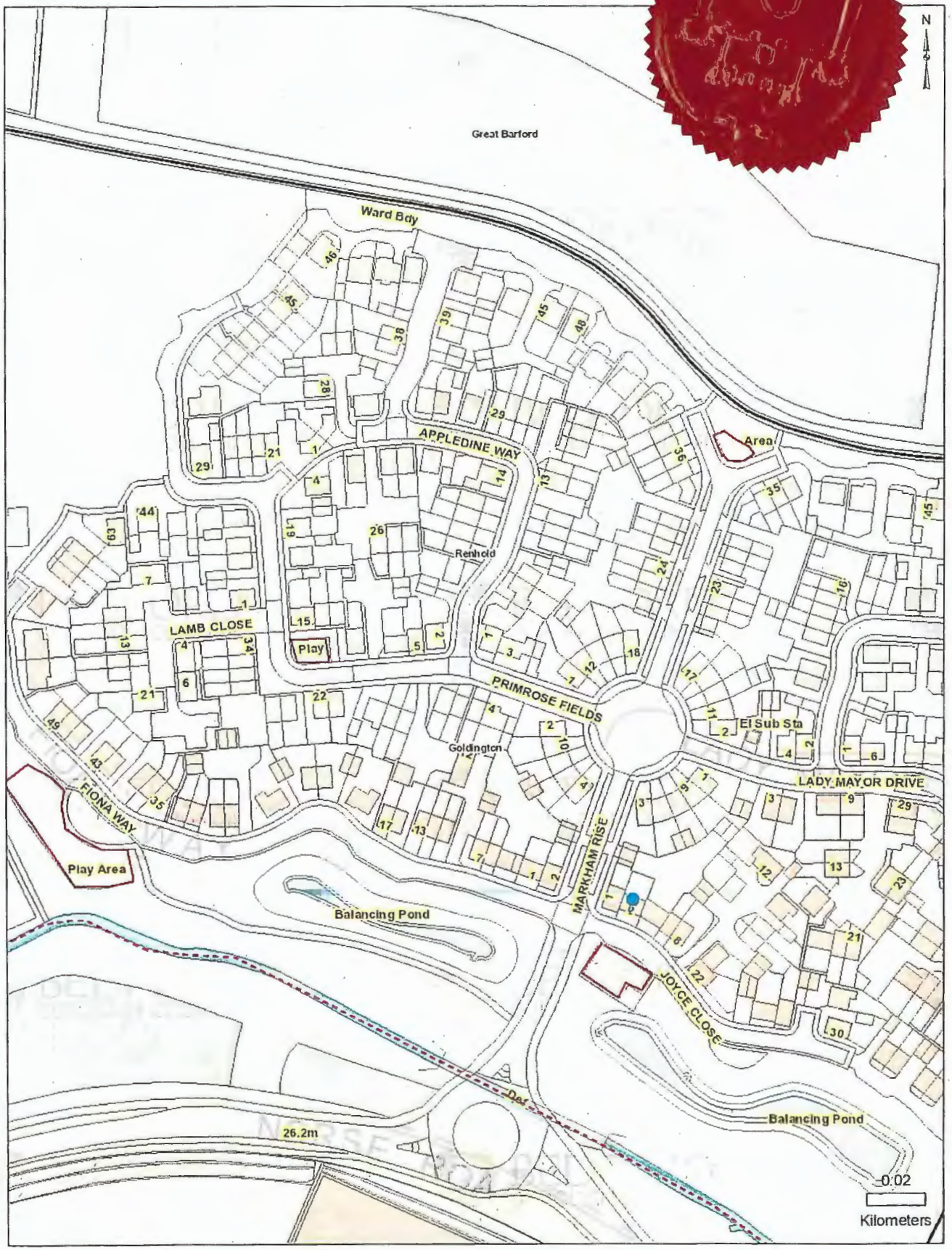

1:1,250

BEDFORD BOROUGH COUNCIL

© Crown copyright and database rights 2015 Ordnance Survey 100049028. You are not permitted to copy, sub-license, distribute or sell any of this data to third parties in any form.

A9 Owls Park, Ashmead Road, Play Area, Woodlands Estate, Bedford

1:1,250

S82

© Crown copyright and database rights 2015 Ordnance Survey 100049028.
You are not permitted to copy, sub-license, distribute or sell any of this data to third parties in any form.

A10 Toddler Park, Play Area, Grenadier Close, Woodlands Estate, Bedford

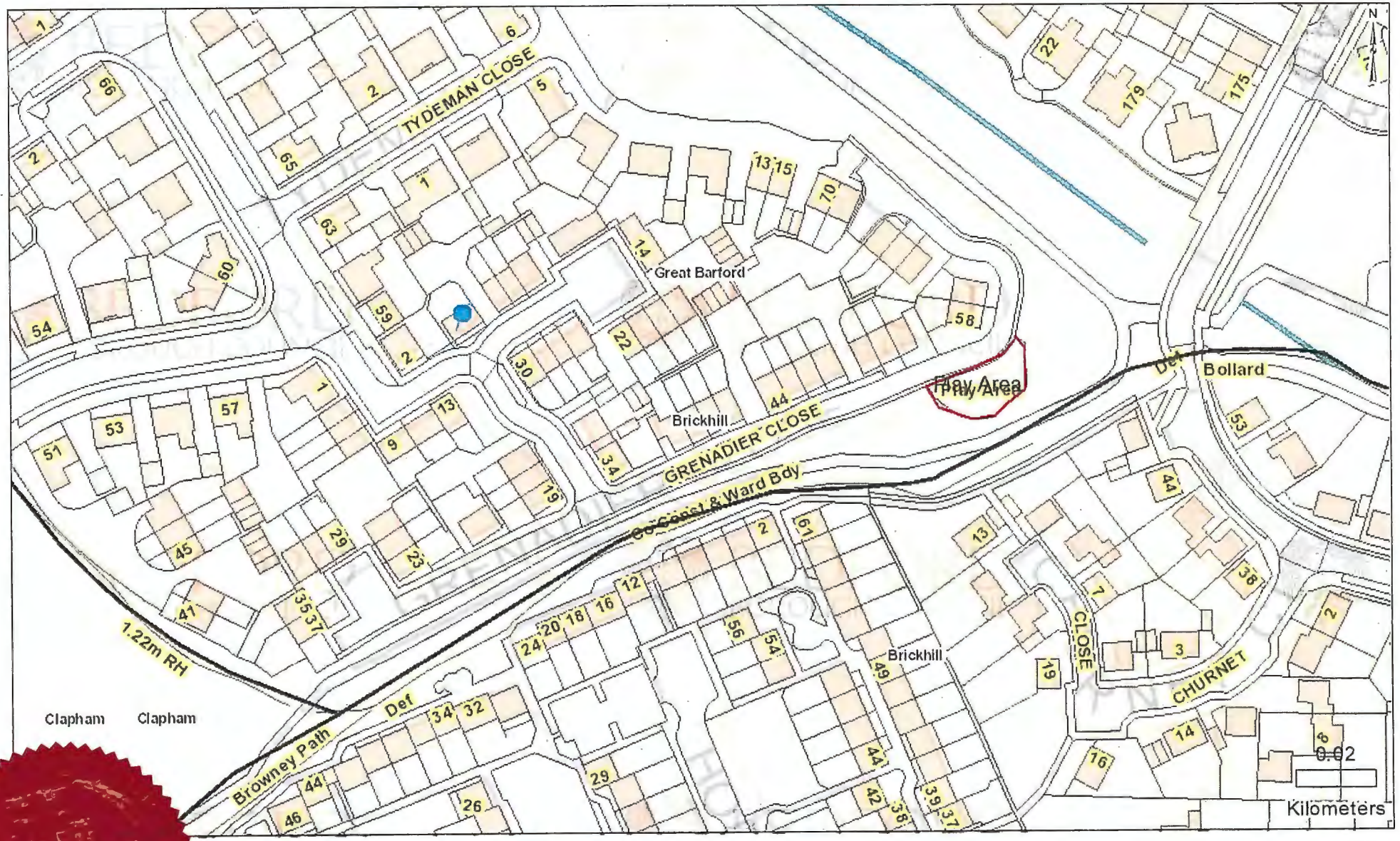

1:1,250

502

© Crown copyright and database rights 2015 Ordnance Survey 100049028.
You are not permitted to copy, sub-license, distribute or sell any of this data to third parties in any form.

A11 Tydeman Close, Play Area, Woodlands Estate Bedfod

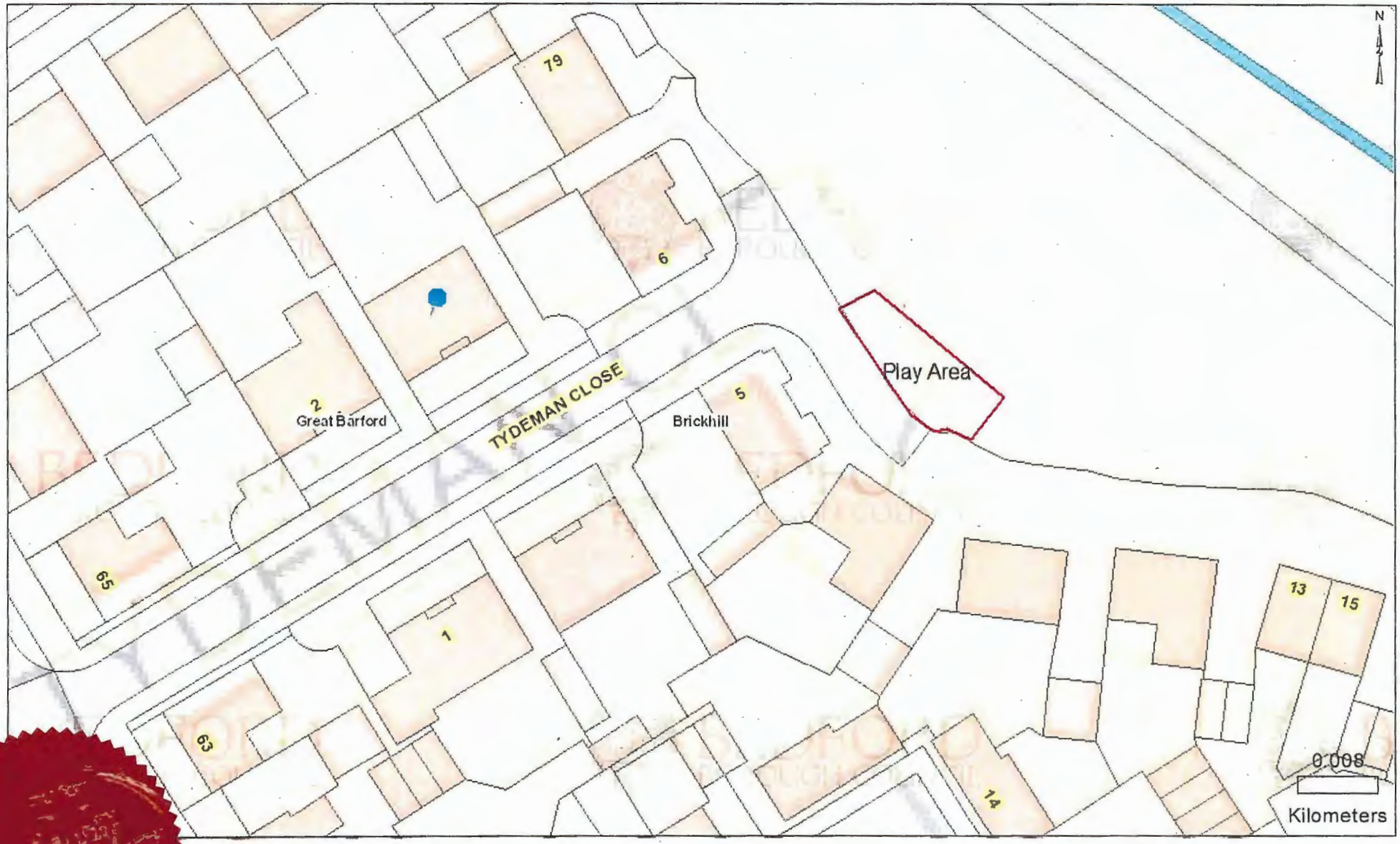

1:500

S82

© Crown copyright and database rights 2015 Ordnance Survey 100049028.
You are not permitted to copy, sub-license, distribute or sell any of this data to third parties in any form.

A12 Crispin Drive, Play Area, Woodlands Estate, Bedford

SEL

© Crown copyright and database rights 2015 Ordnance Survey 100049028.
You are not permitted to copy, sub-license, distribute or sell any of this data to third parties in any form.

A13 Henley Road Play Areas, Bedford X3

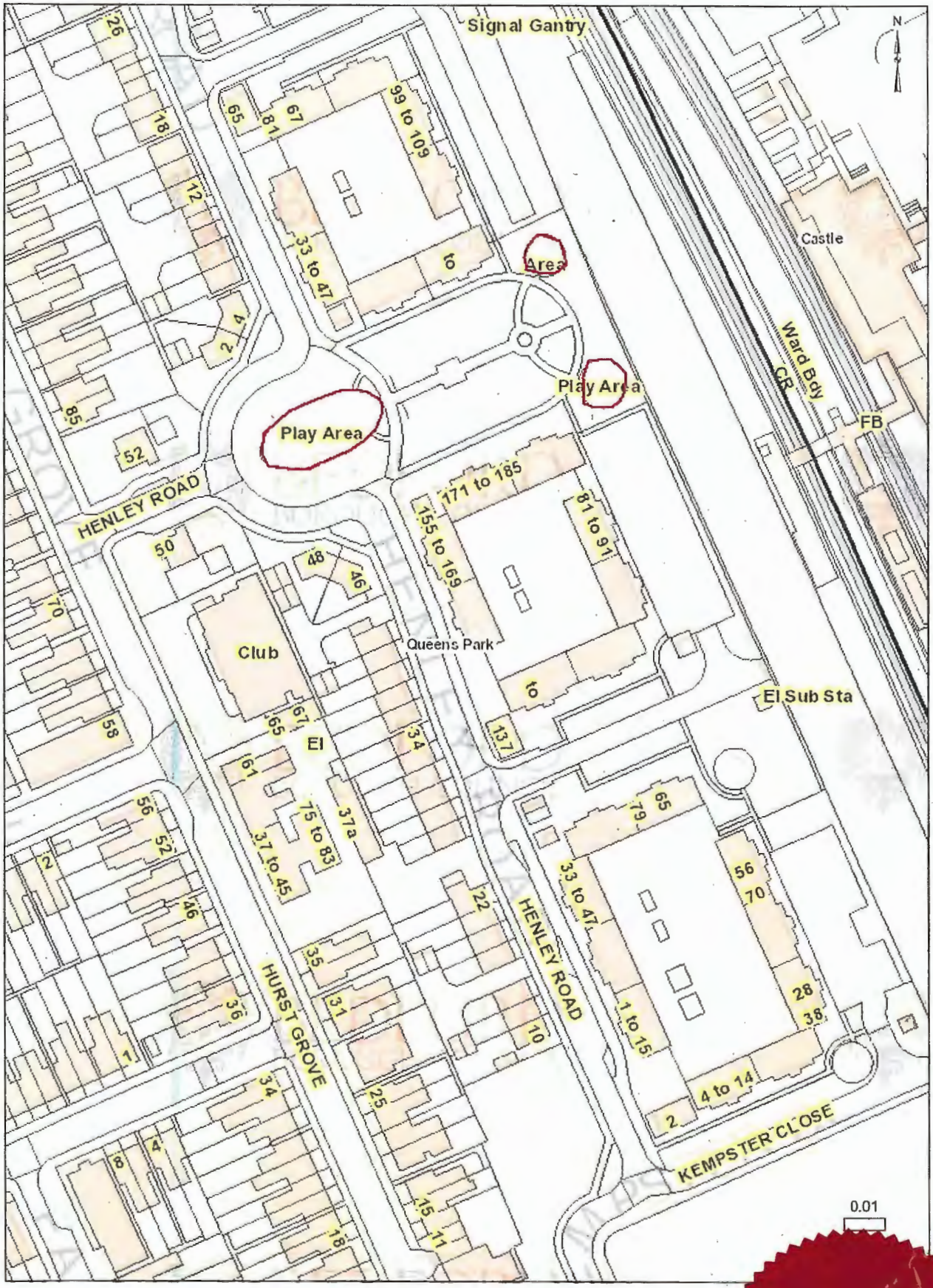

BEDFORD BOROUGH COUNCIL

© Crown copyright and database rights 2015 Ordnance Survey 100049028.
You are not permitted to copy, sub-license, distribute or sell any of this data to t

205

A14 Memorial Lane, Play Area, Bletsoe

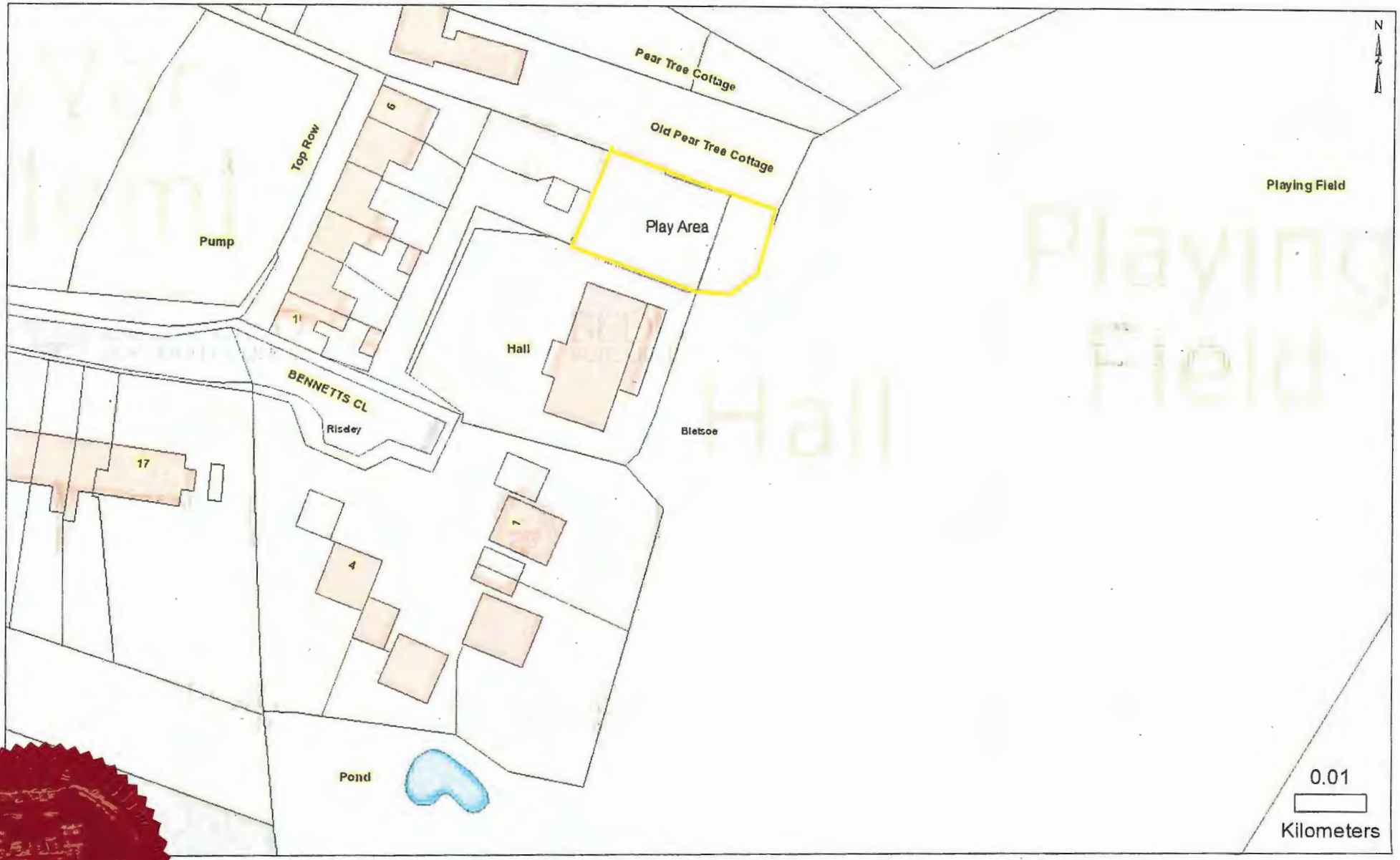

1:500

SBC

© Crown copyright and database rights 2015 Ordnance Survey 100049028. You are not permitted to copy, sub-license, distribute or sell any of this data to third parties in any form.

A15 King George Field, Clapham

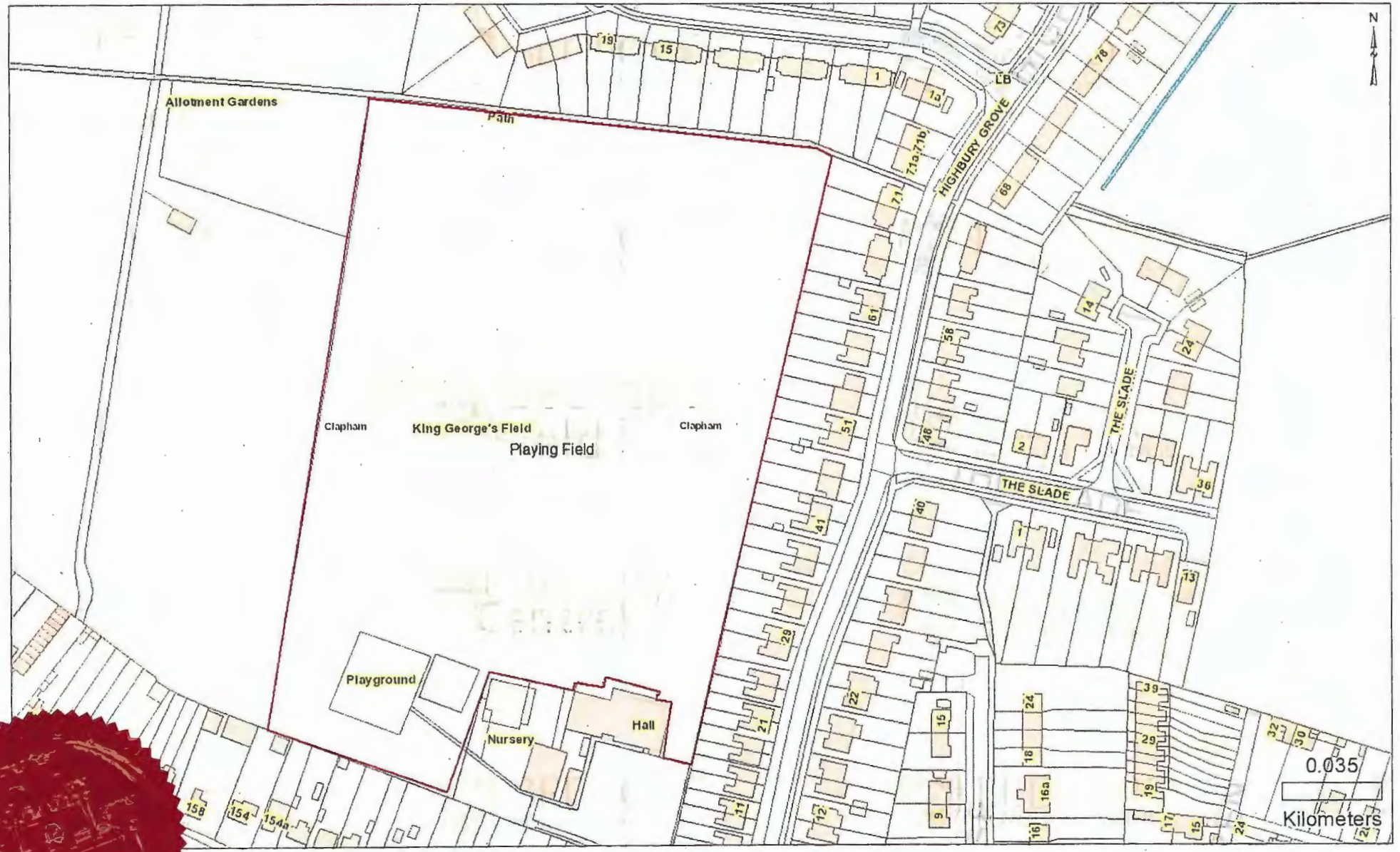

1:1,250

© Crown copyright and database rights 2015 Ordnance Survey 100049028. You are not permitted to copy, sub-license, distribute or sell any of this data to third parties in any form.

BEDFORD BOROUGH COUNCIL

A16 Greenkeepers Road, Play Area, Great Denham

© Crown copyright and database rights 2015 Ordnance Survey 100049028. You are not permitted to copy, sub-license, distribute or sell any of this data to third parties in any form.

A17 Greenkeepers Road, Play Area, Near River, Great Denham

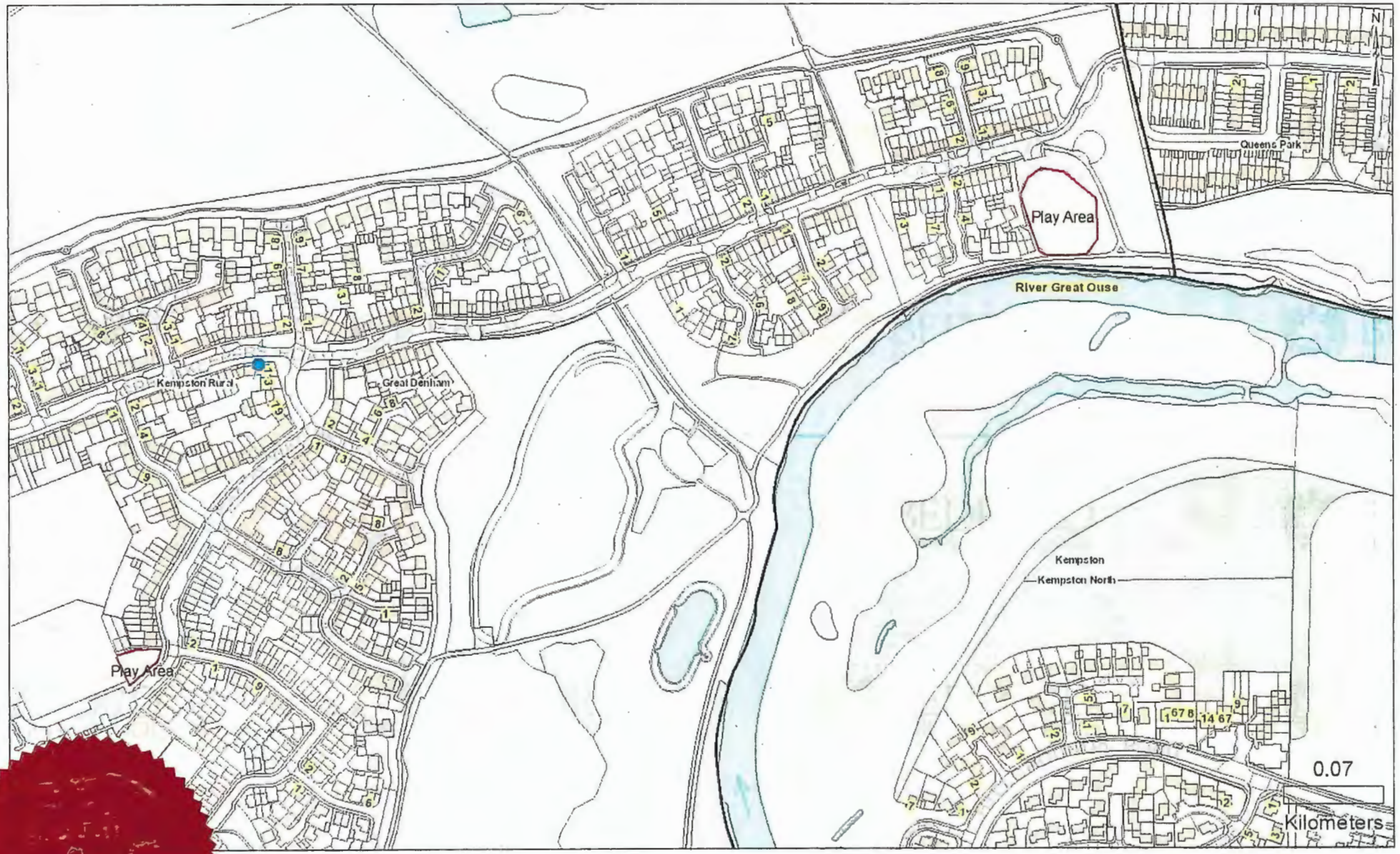

1:2,500

Crown copyright and database rights 2015 Ordnance Survey 100049028. You are not permitted to copy, sub-license, distribute or sell any of this data to third parties in any form.

A18 Watford Grove, Play Area Kempston

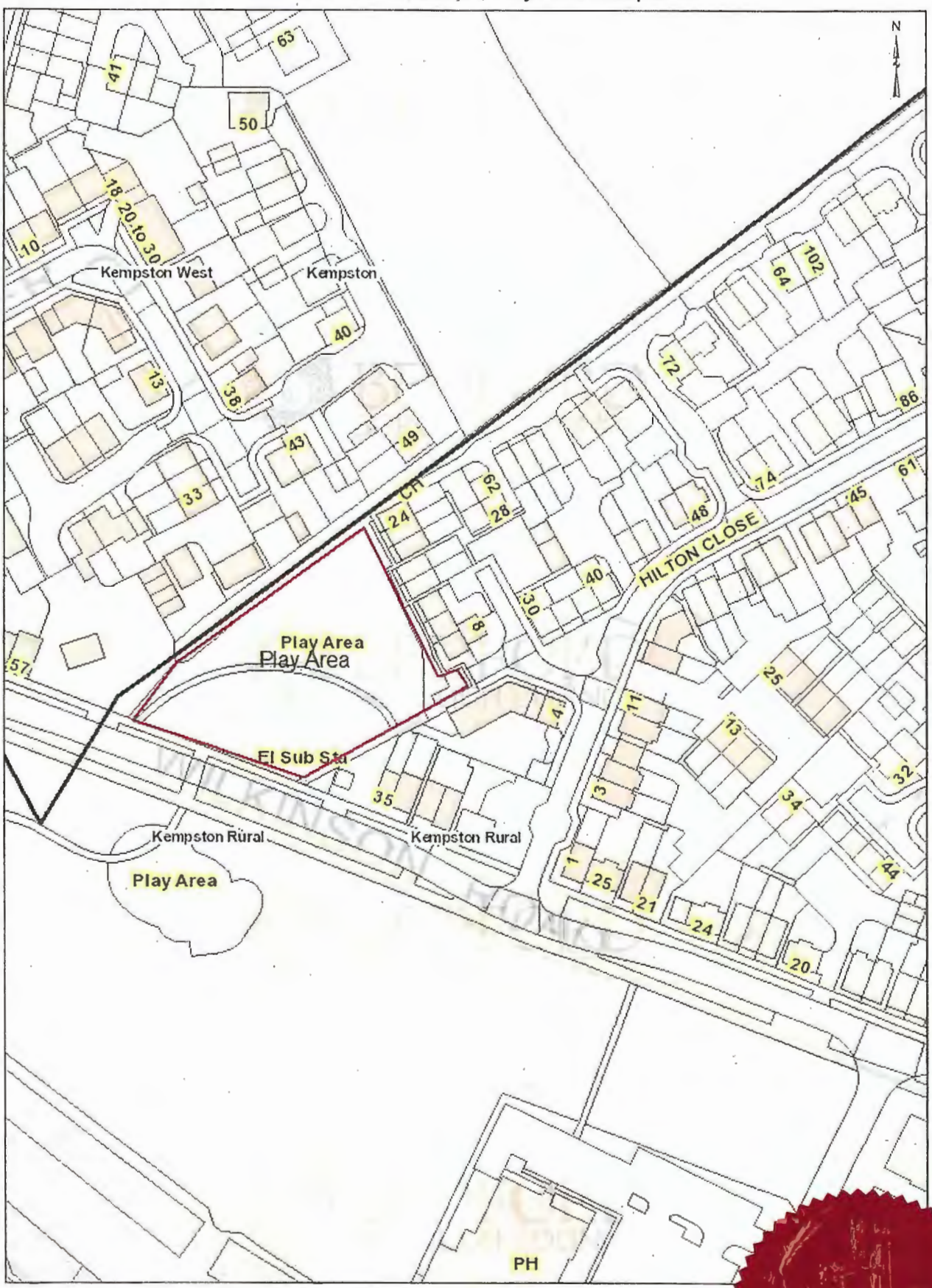

BEDFORD BOROUGH COUNCIL

© Crown copyright and database rights 2015 Ordnance Survey 100049028.
You are not permitted to copy, sub-license, distribute or sell any of this data to third par

A19 Fovargue Mead, Play Area, Kempston

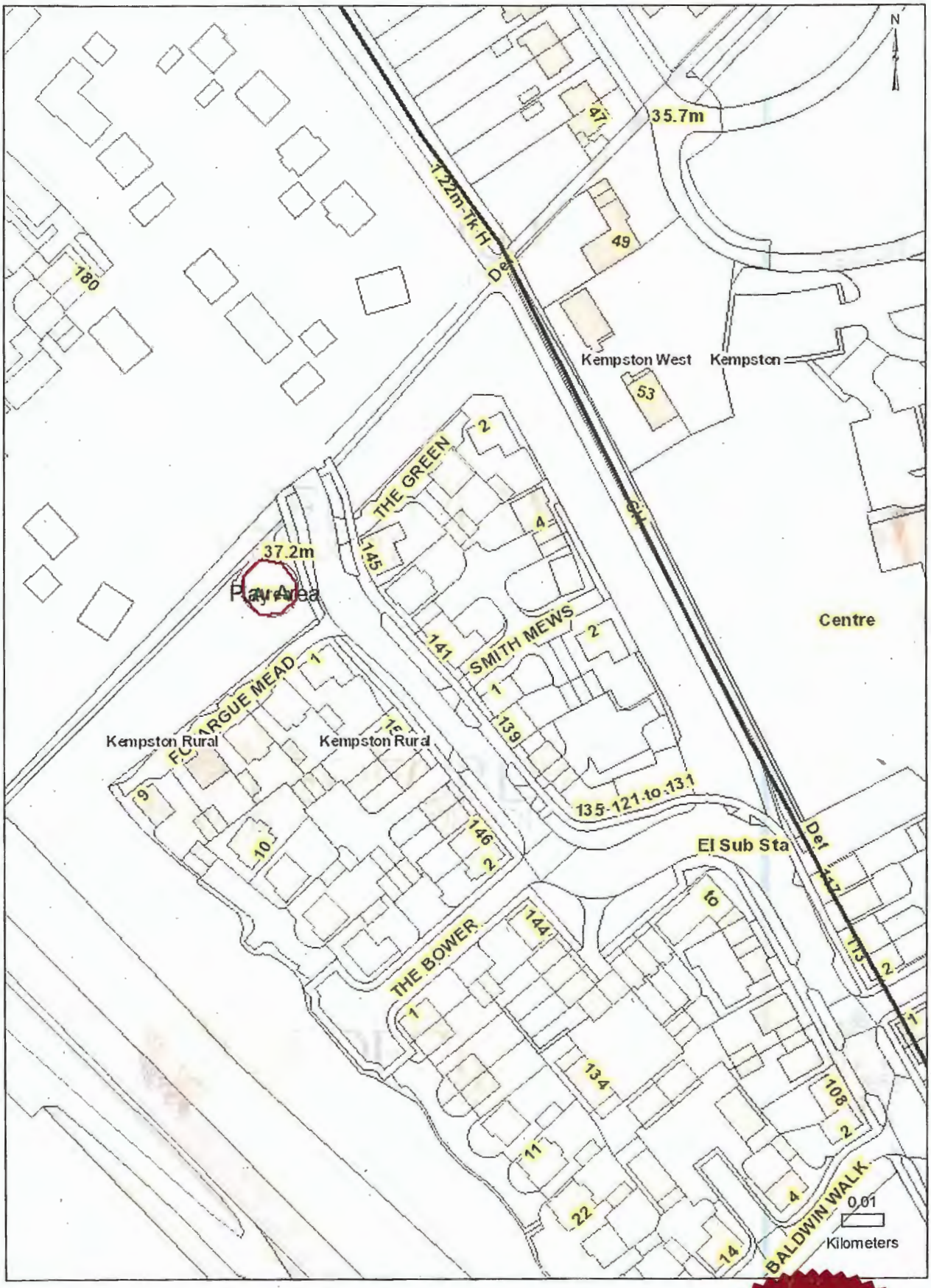

BEDFORD BOROUGH COUNCIL

© Crown copyright and database rights 2015 Ordnance Survey 100049
You are not permitted to copy, sub-license, distribute or sell any of this

A20 Wood End Road, Play Area, Kemspton Rural

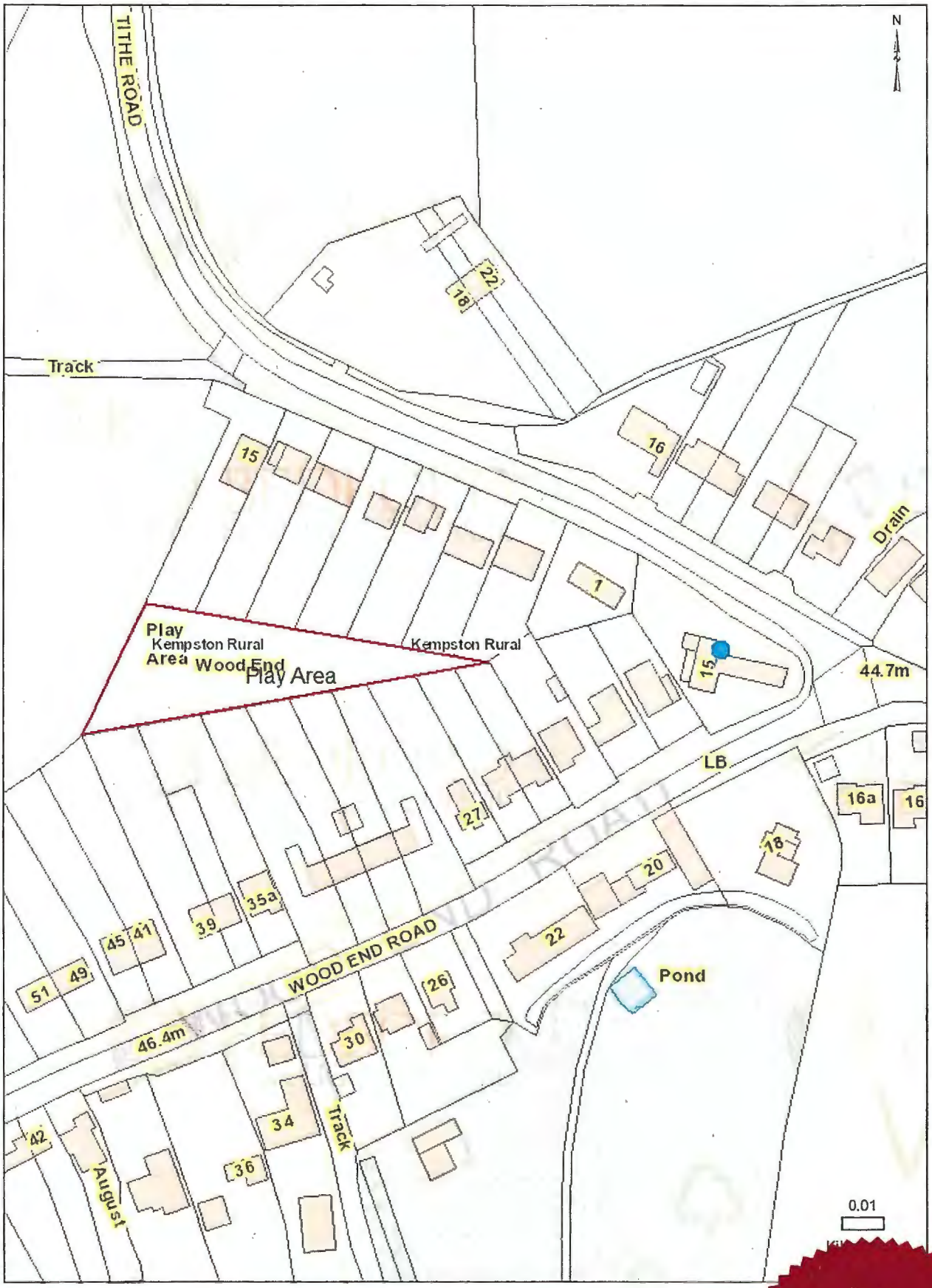

BEDFORD BOROUGH COUNCIL

© Crown copyright and database rights 2015 Ordnance Survey 100049028.
You are not permitted to copy, sub-license, distribute or sell any of this data to thir

A21 Radwell Road, Play Field, ~~Stevington~~ MILTON ERNEST

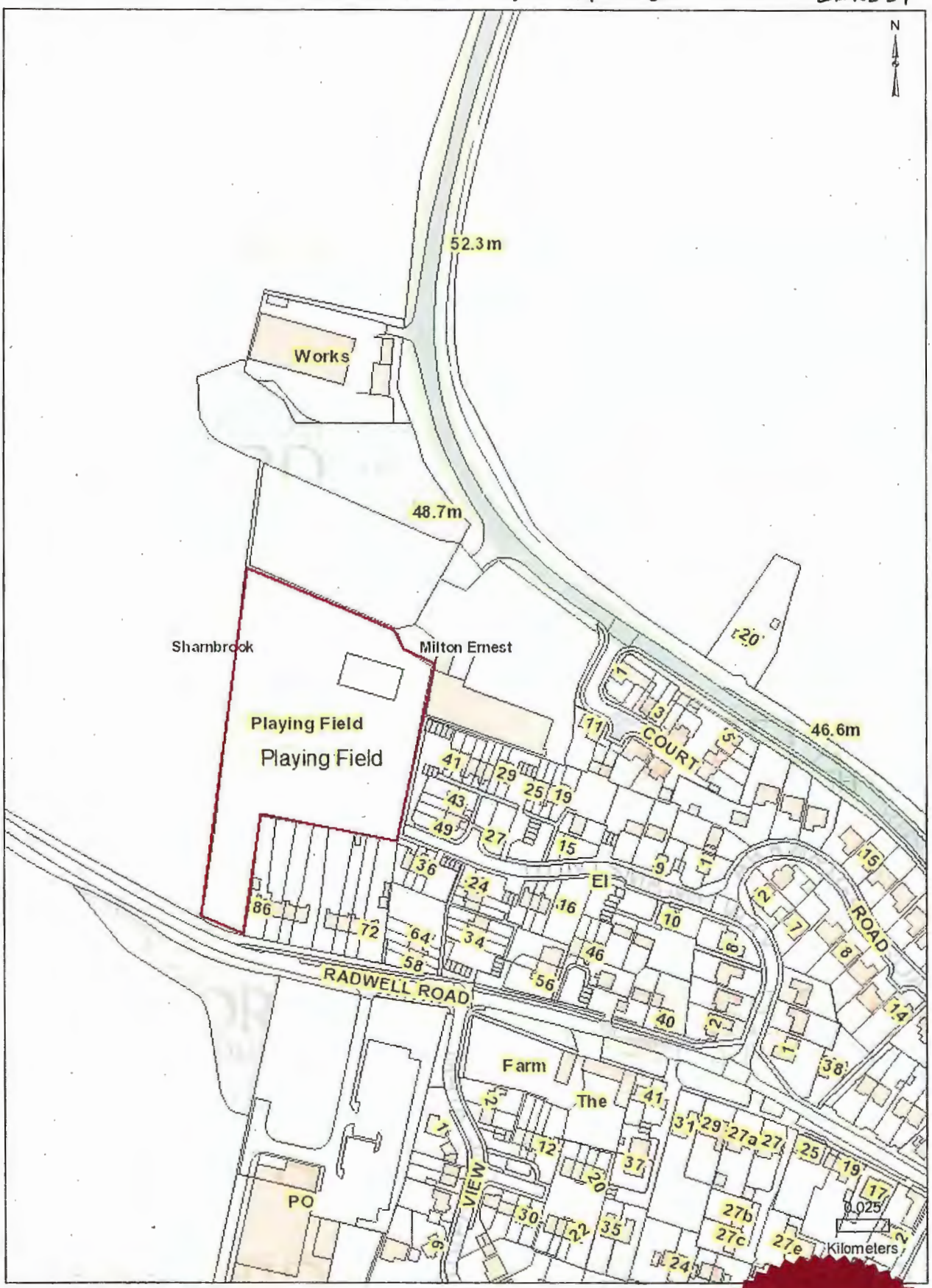

BEDFORD BOROUGH COUNCIL

© Crown copyright and database rights 2015 Ordnance Survey 1000490
You are not permitted to copy, sub-license, distribute or sell any of this da

A24 Play Area in Play Field Stevington

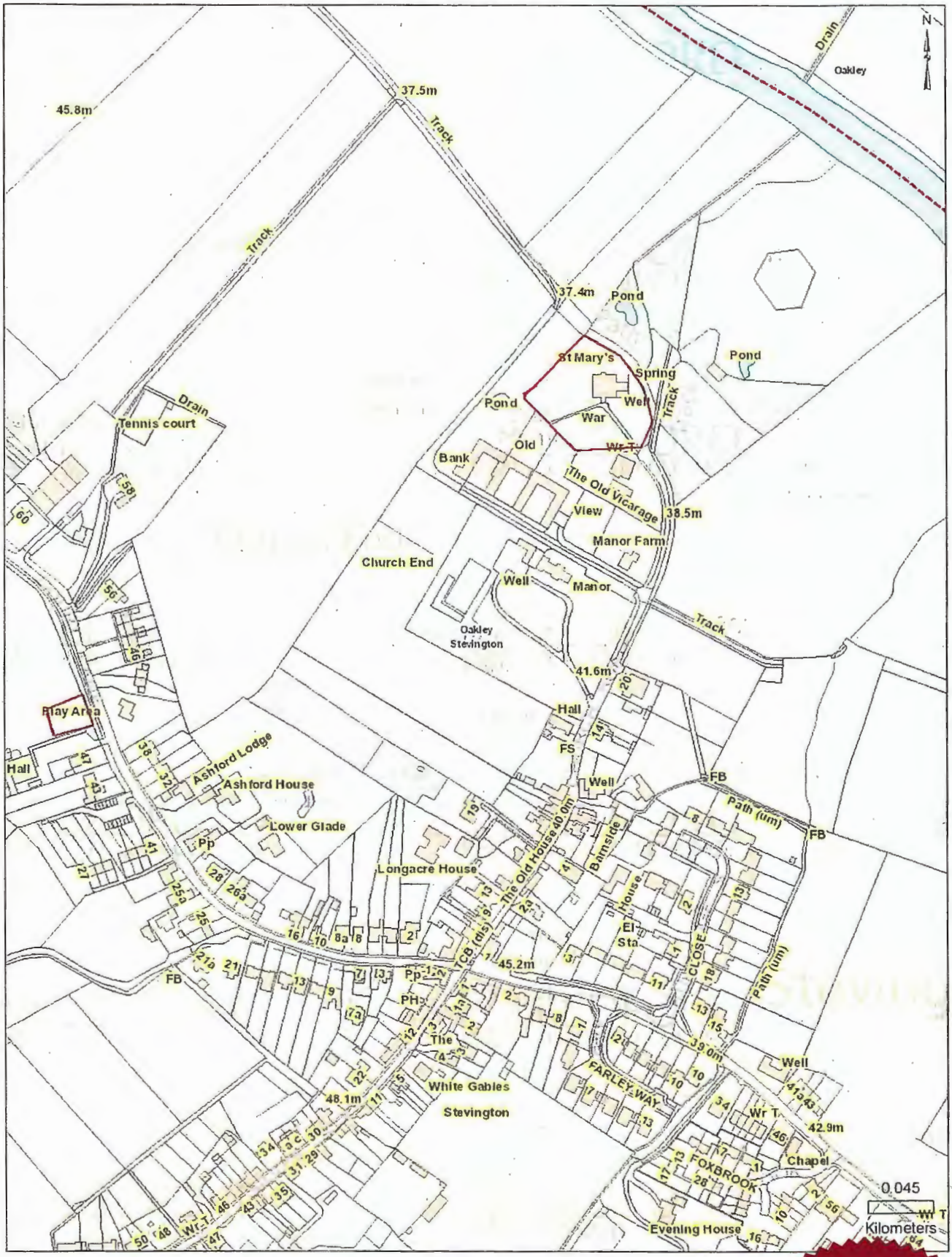

BEDFORD BOROUGH COUNCIL

© Crown copyright and database rights 2015 Ordnance Survey 100049028. You are not
distribute or sell any of this data to third parties in any form.

A22 Beauvais Square, Play Area, New Cardington

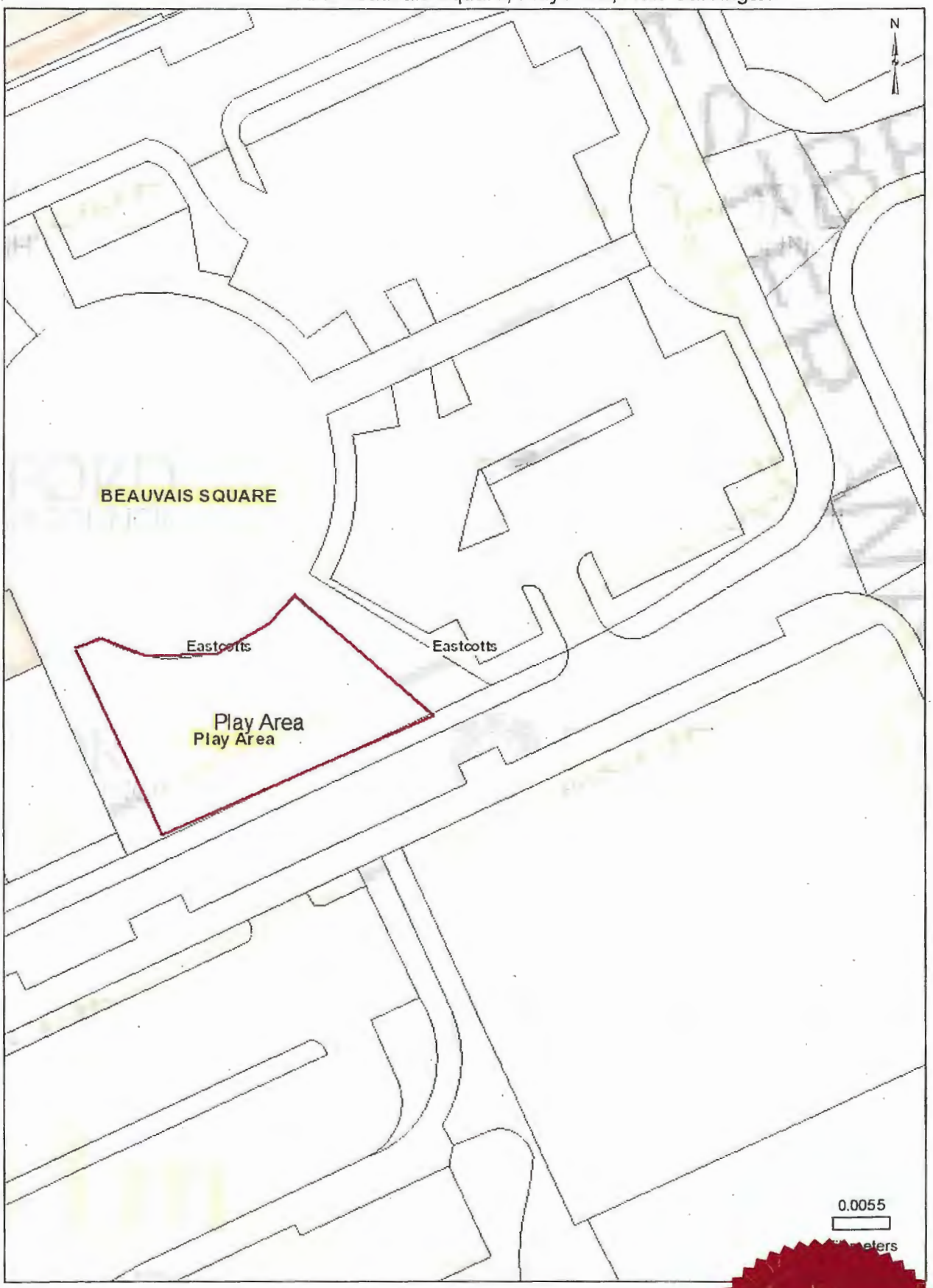

BEDFORD BOROUGH COUNCIL

© Crown copyright and database rights 2015 Ordnance Survey 100049029
You are not permitted to copy, sub-license, distribute or sell any of this data

225

A23 Chamberlain Way, Play Area, New Cardington

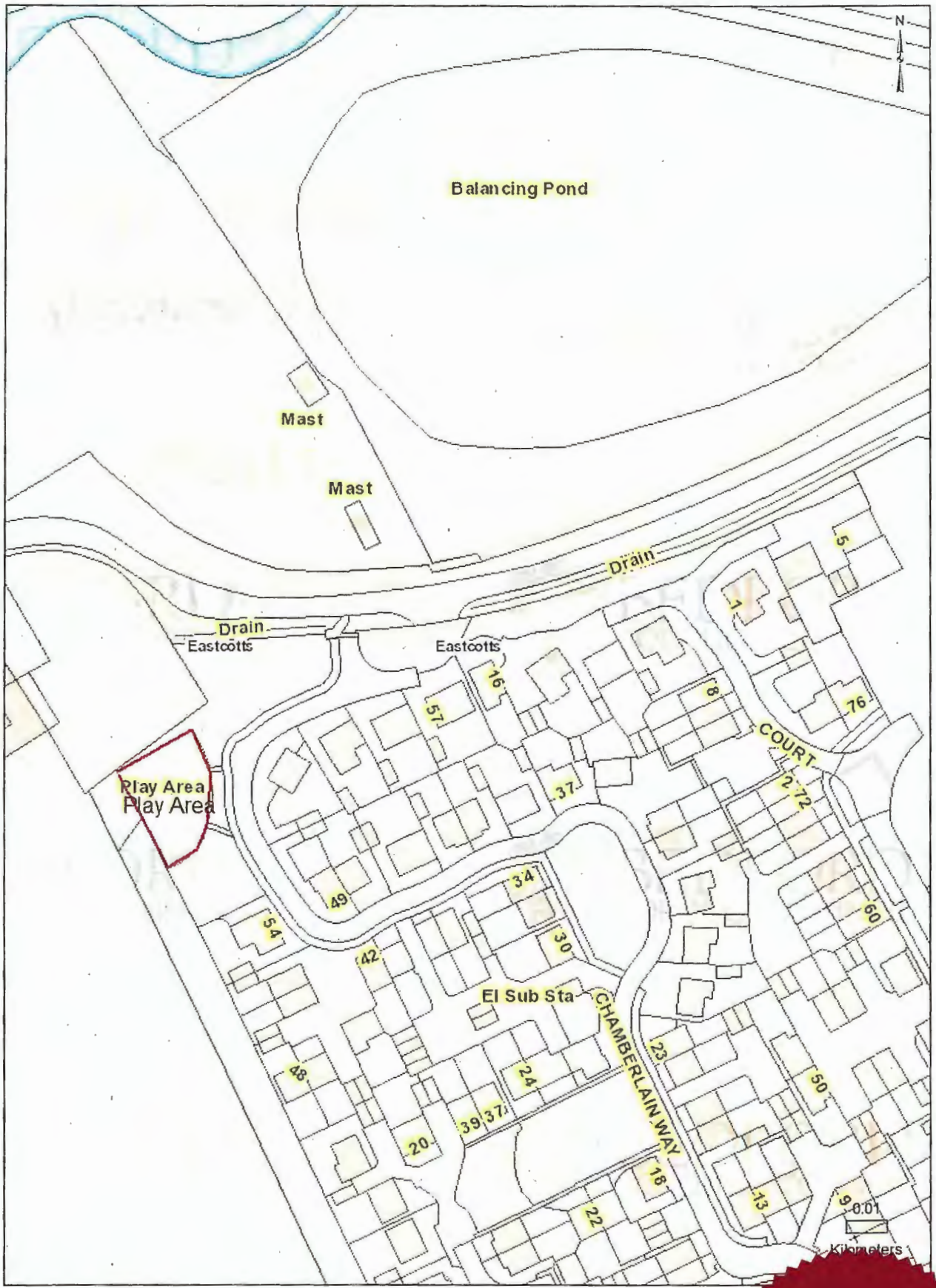

BEDFORD BOROUGH COUNCIL

© Crown copyright and database rights 2015 Ordnance Survey 100049028.
You are not permitted to copy, sub-license, distribute or sell any of this data to

295

A25 Recreational Ground, Play Area, Turvey

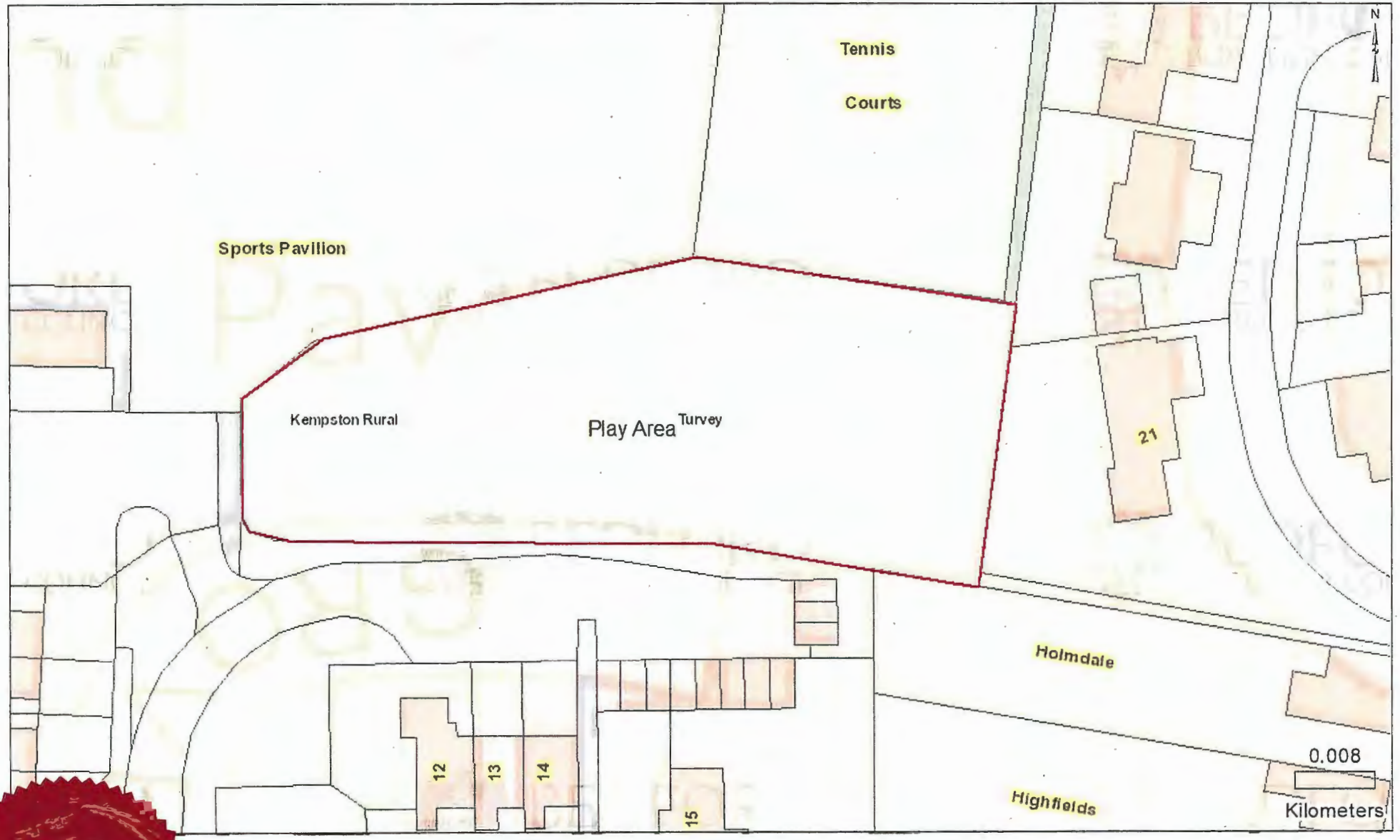

© Crown copyright and database rights 2015 Ordnance Survey 100049028.
You are not permitted to copy, sub-license, distribute or sell any of this data to third parties in any form.

A26 Priory Close, Play Area, turvey

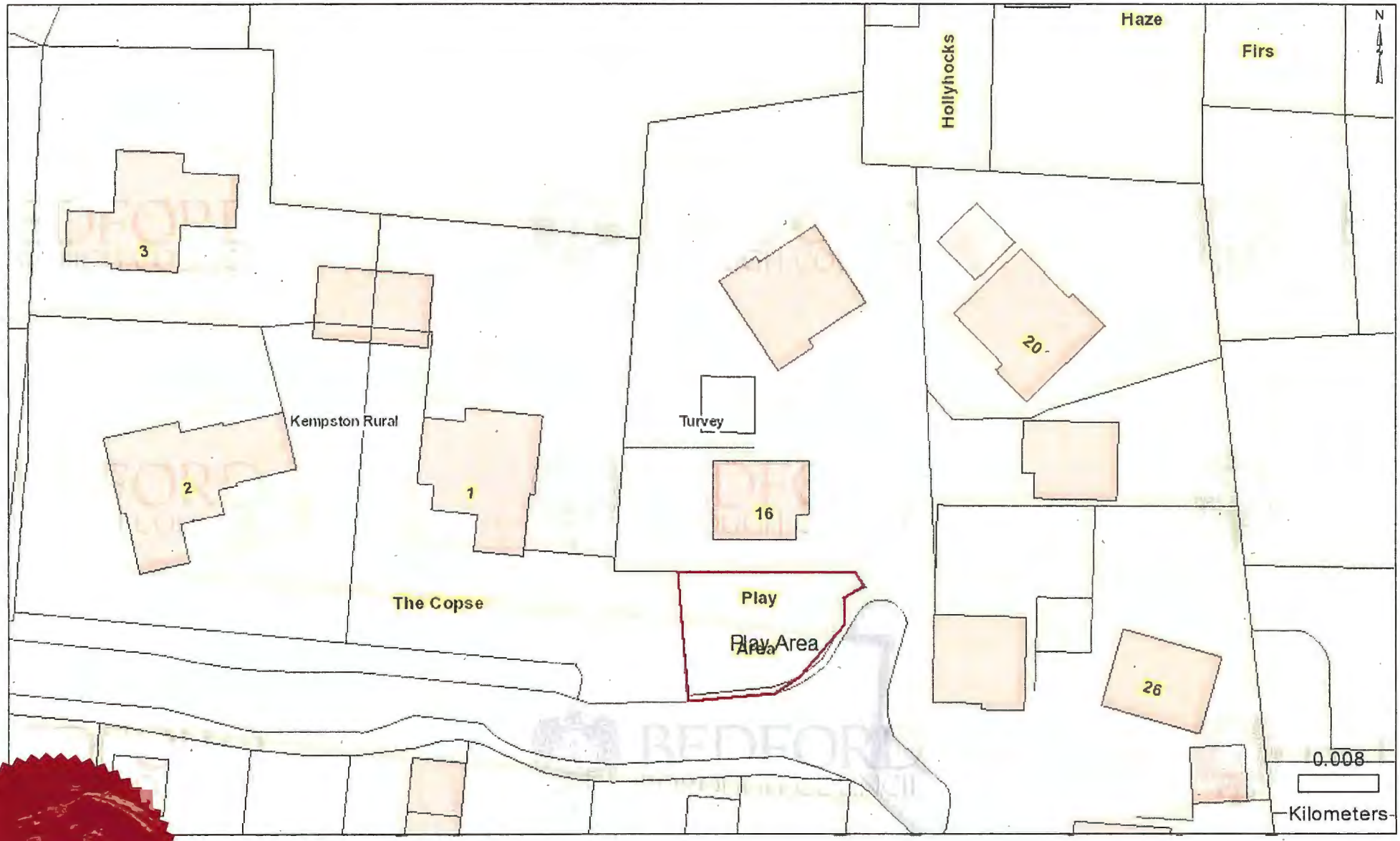

502

© Crown copyright and database rights 2015 Ordnance Survey 100049028.
You are not permitted to copy, sub-license, distribute or sell any of this data to third parties in any form.

SEL

Produced by Bedford Borough Council. Based on Ordnance Survey mapping © Crown copyright. All rights reserved: OS Licence No. 100049028. 2015
Unauthorised reproduction infringes Crown copyright and may lead to prosecution or civil proceedings.

Dogs are not permitted to foul anywhere within the Borough of Bedford

Dogs must be put on a lead when directed by an authorised officer within the Borough of Bedford

Key for maps:

Dogs Excluded

Dogs must be kept on a lead

Ward/ Location

WILSTEAD WARD

1) KINGFISHER PLAY AREA

- Public Space Protection Orders (PSPOs)
- The Anti-social Behaviour, Crime and Policing Act 2014

N

Scale A4L : 1:1,250
Date: 14/02/2016

A28 Green Lane, Play Area, Wixams

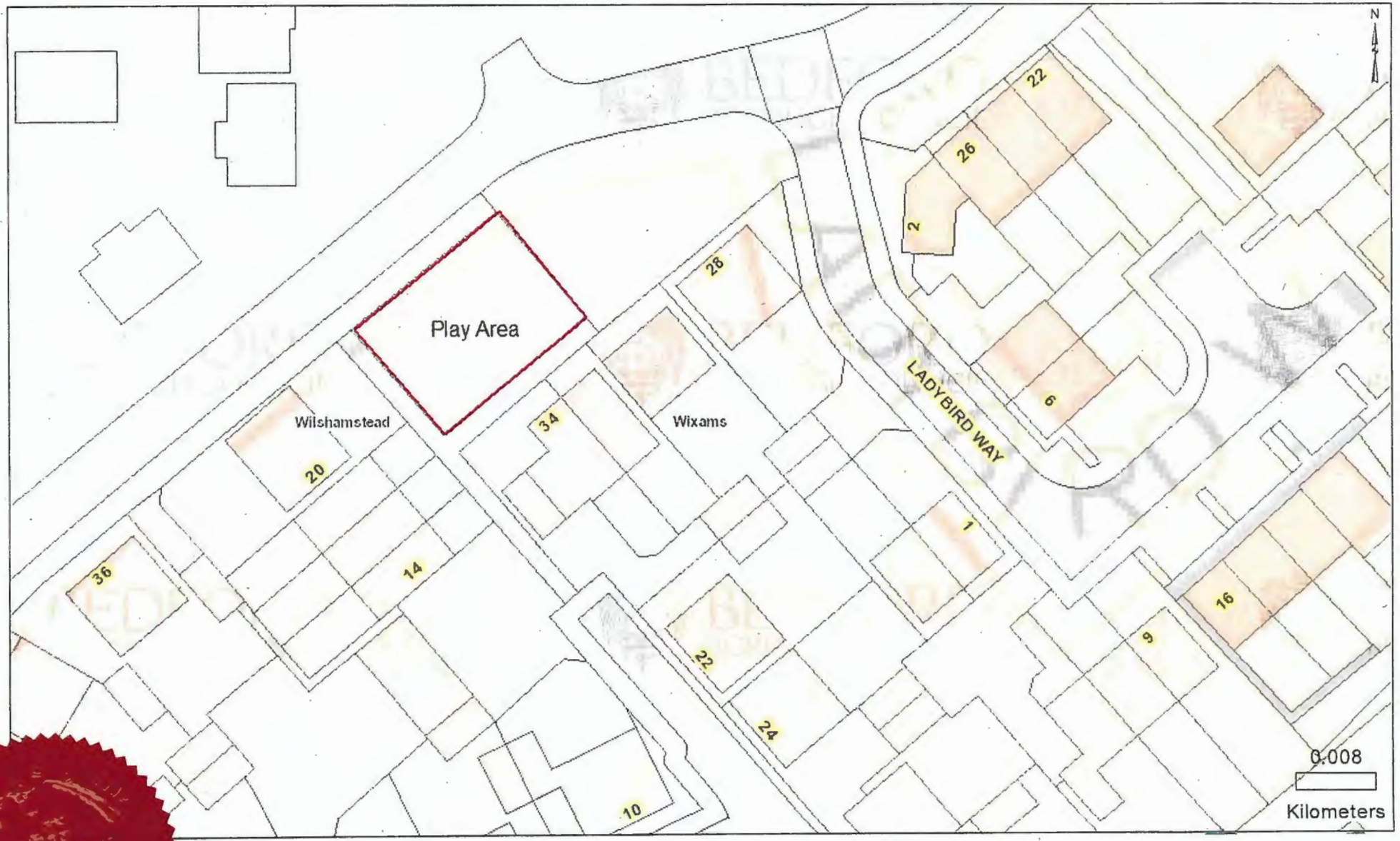

© Crown copyright and database rights 2015 Ordnance Survey 100049028.
You are not permitted to copy, sub-license, distribute or sell any of this data to third parties in any form.

A29 3D Pitch, Green Lane, Wixams

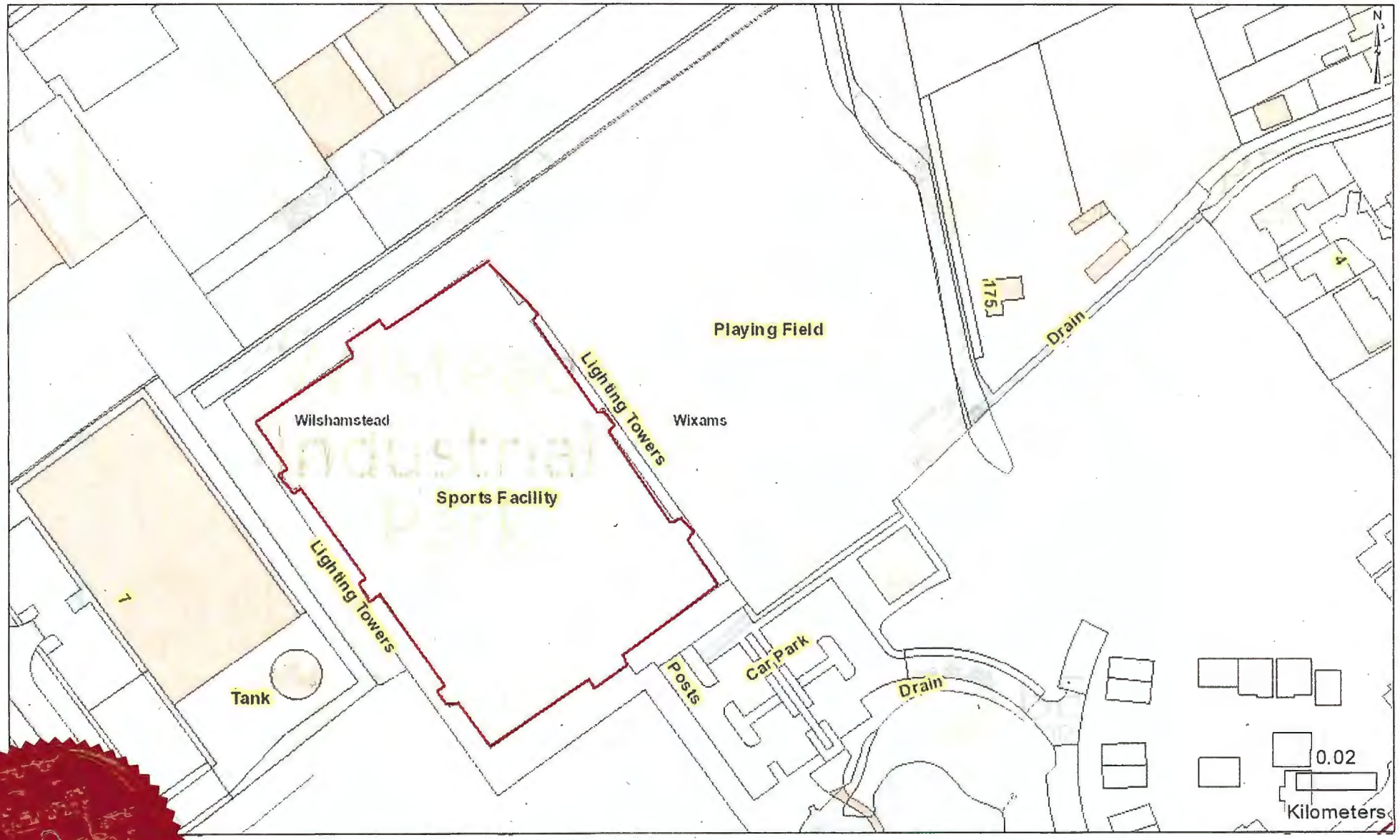

1:1,250

© Crown copyright and database rights 2015 Ordnance Survey 100049028.
You are not permitted to copy, sub-license, distribute or sell any of this data to third parties in any form.

A30 The Waterfront, Play Area Wixams

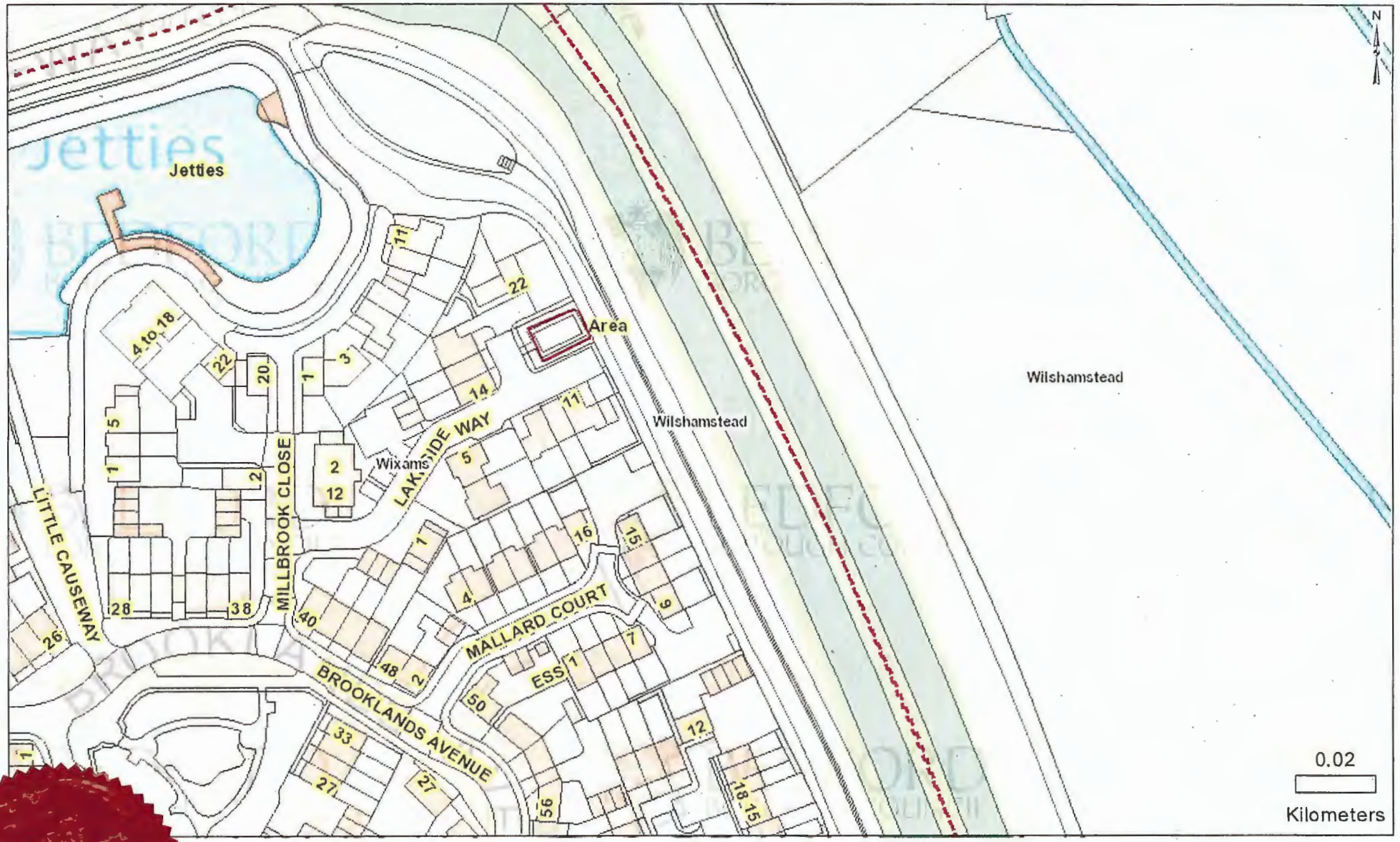

© Crown copyright and database rights 2015 Ordnance Survey 100049028.
You are not permitted to copy, sub-license, distribute or sell any of this data to third parties in any form.

A32 Dane Lane, Play Area, Wixams

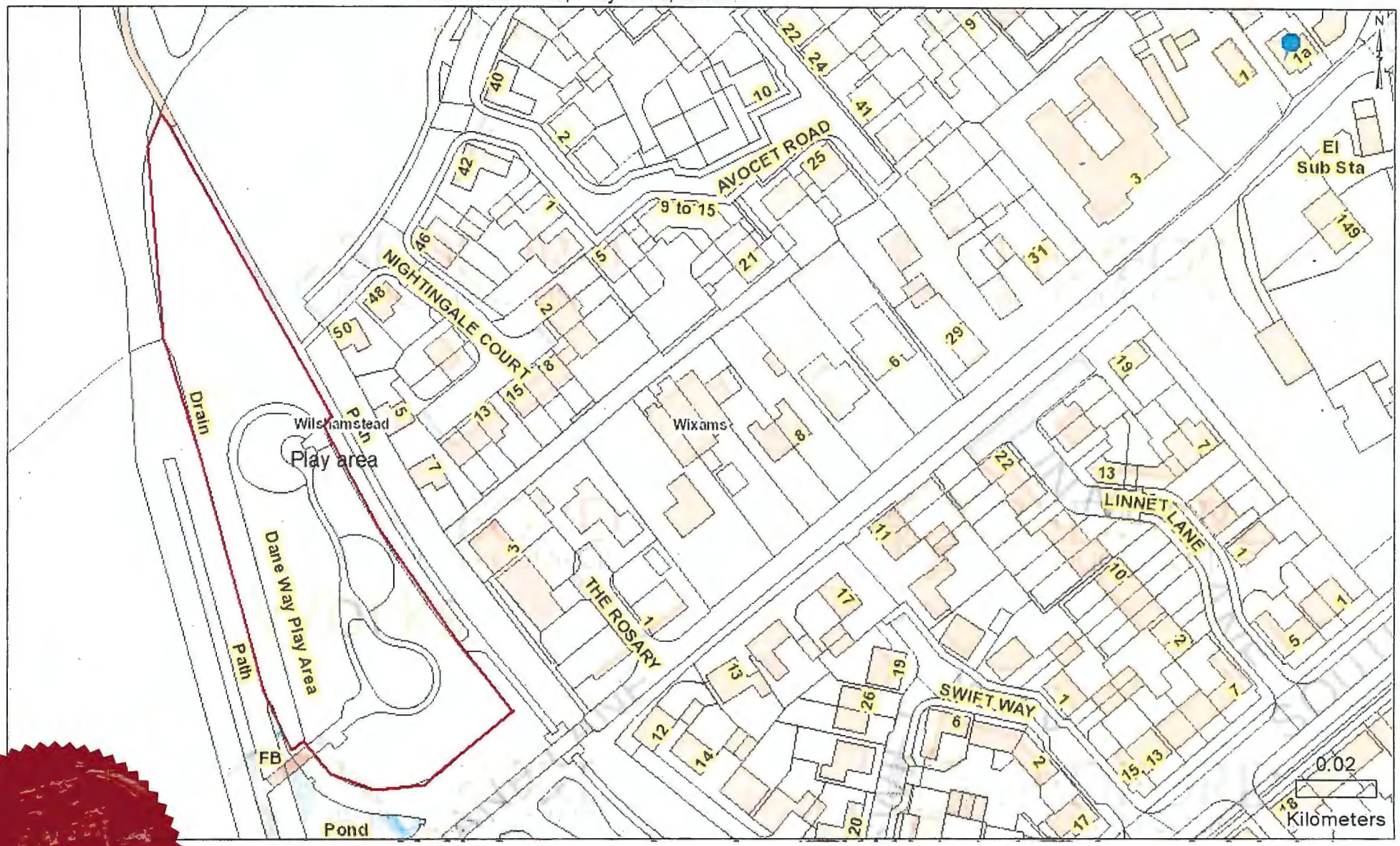

© Crown copyright and database rights 2015 Ordnance Survey 100049028.
You are not permitted to copy, sub-license, distribute or sell any of this data to third parties in any form.

A33 Pheasant Grove, Play Area, Wixams

SD2

© Crown copyright and database rights 2015 Ordnance Survey 100049028.
You are not permitted to copy, sub-license, distribute or sell any of this data to third parties in any form.

Bedford Borough Council
Produced by Bedford Borough Council. Based on Ordnance Survey mapping © Crown copyright. All rights reserved: OS Licence No. 100049028. Unauthorised reproduction infringes Crown copyright and may lead to prosecution or civil proceedings.

Dogs are not permitted to foul anywhere within the Borough of Bedford

Dogs must be put on a lead when directed by an authorised officer within the Borough of Bedford

Key for maps:

Dogs Excluded

Dogs must be kept on a lead

Ward/ Location

CASTLE WARD

BEDFORD TOWN CENTRE

- Public Space Protection Orders (PSPOs)
- he Anti-social Behaviour, ime and Policing Act 14

Scale on A4L :1:1,800
Date: 23/04/2016

B1 Pavilion Sports Field and Grounds, Biddenham

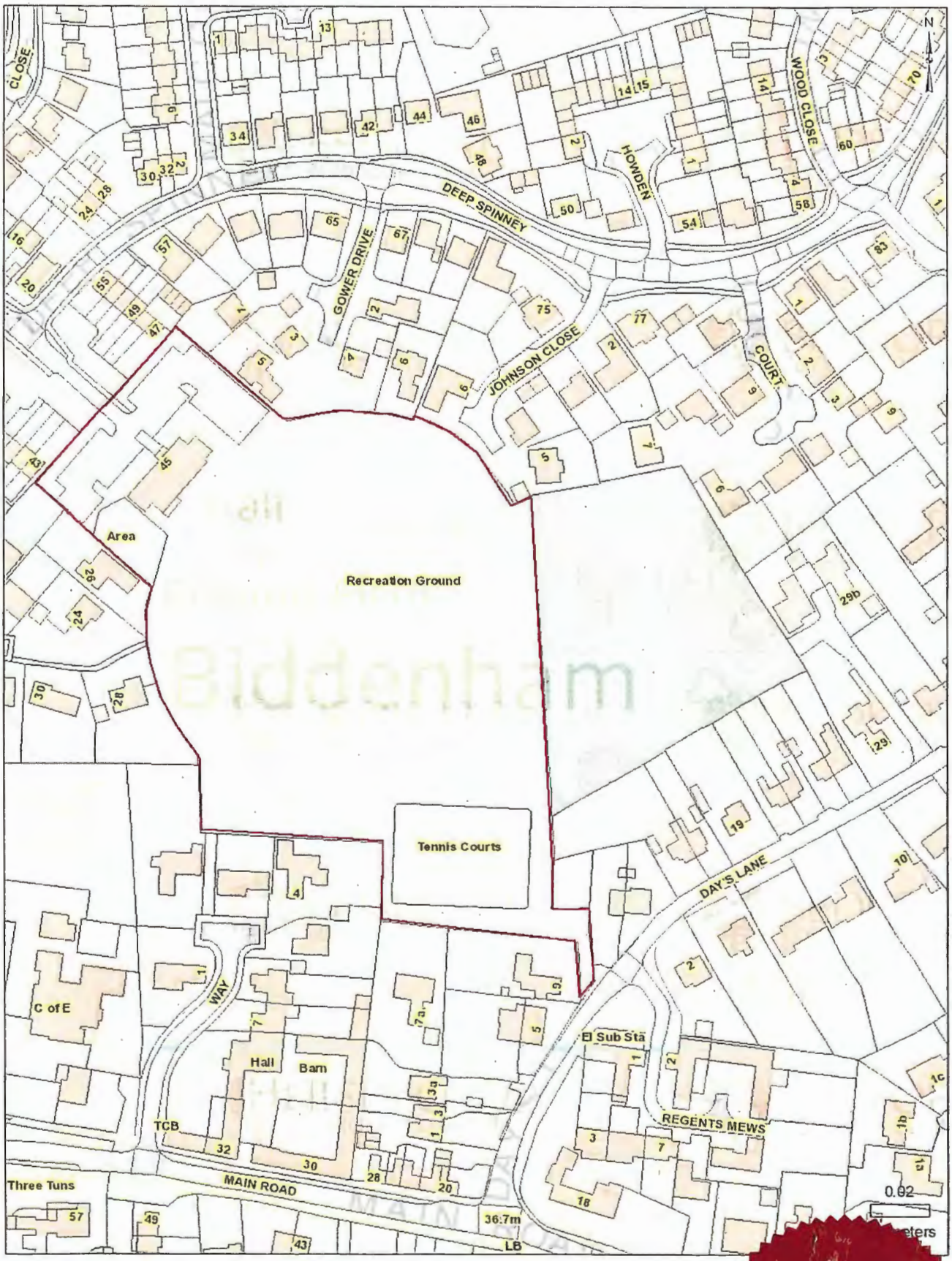

BEDFORD BOROUGH COUNCIL

© Crown copyright and database rights 2017 Ordnance Survey 100049028. You are
distribute or sell any of this data to third parties in any form.

285

B2 Playing Field, Pavenham (Dogs on Lead)

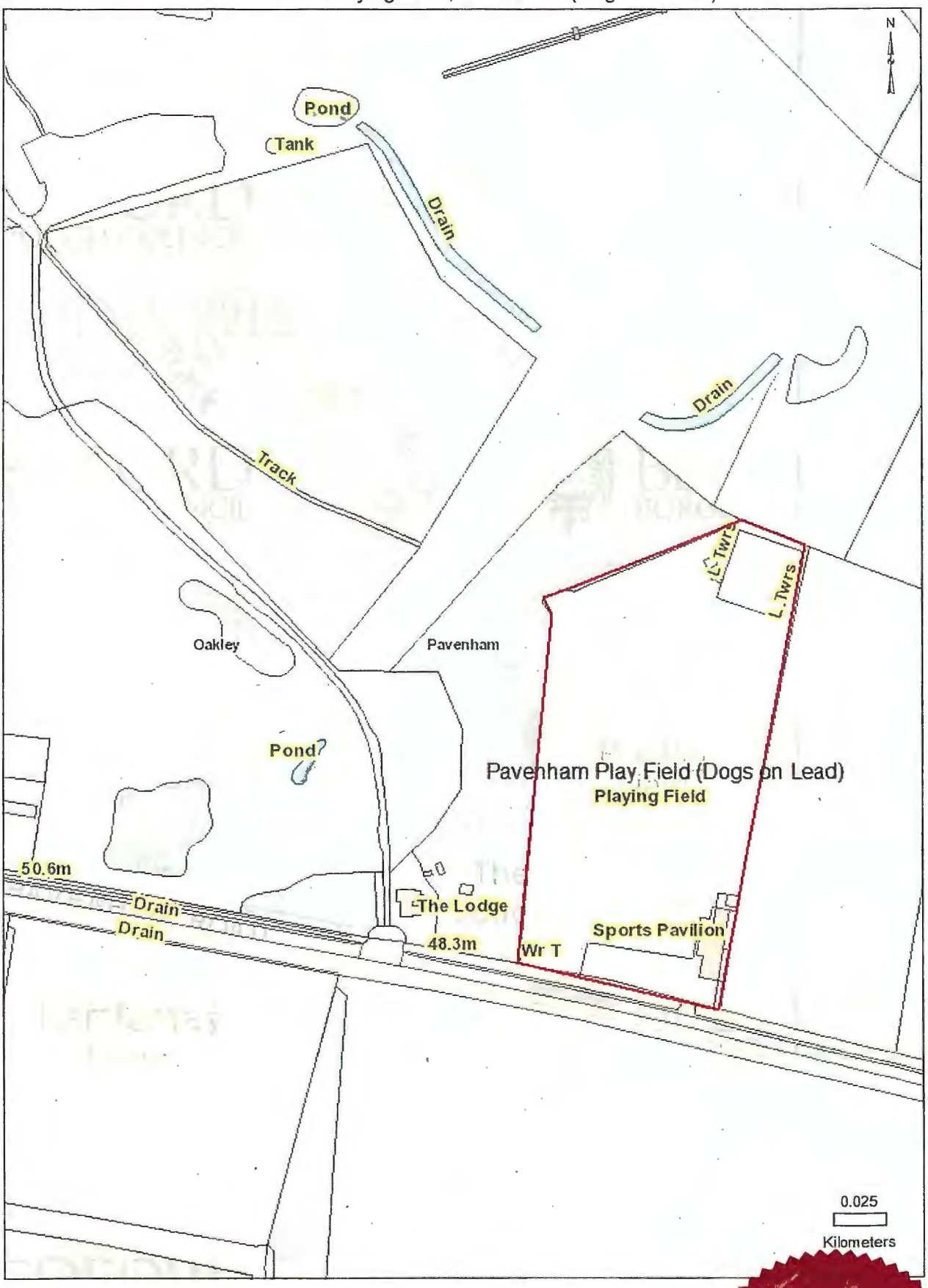

BEDFORD BOROUGH COUNCIL

© Crown copyright and database rights 2015 Ordnance Survey 100049028
You are not permitted to copy, sub-license, distribute or sell any of this data

B3 St Peters Church Yard, Pavenham (Dogs on Lead)

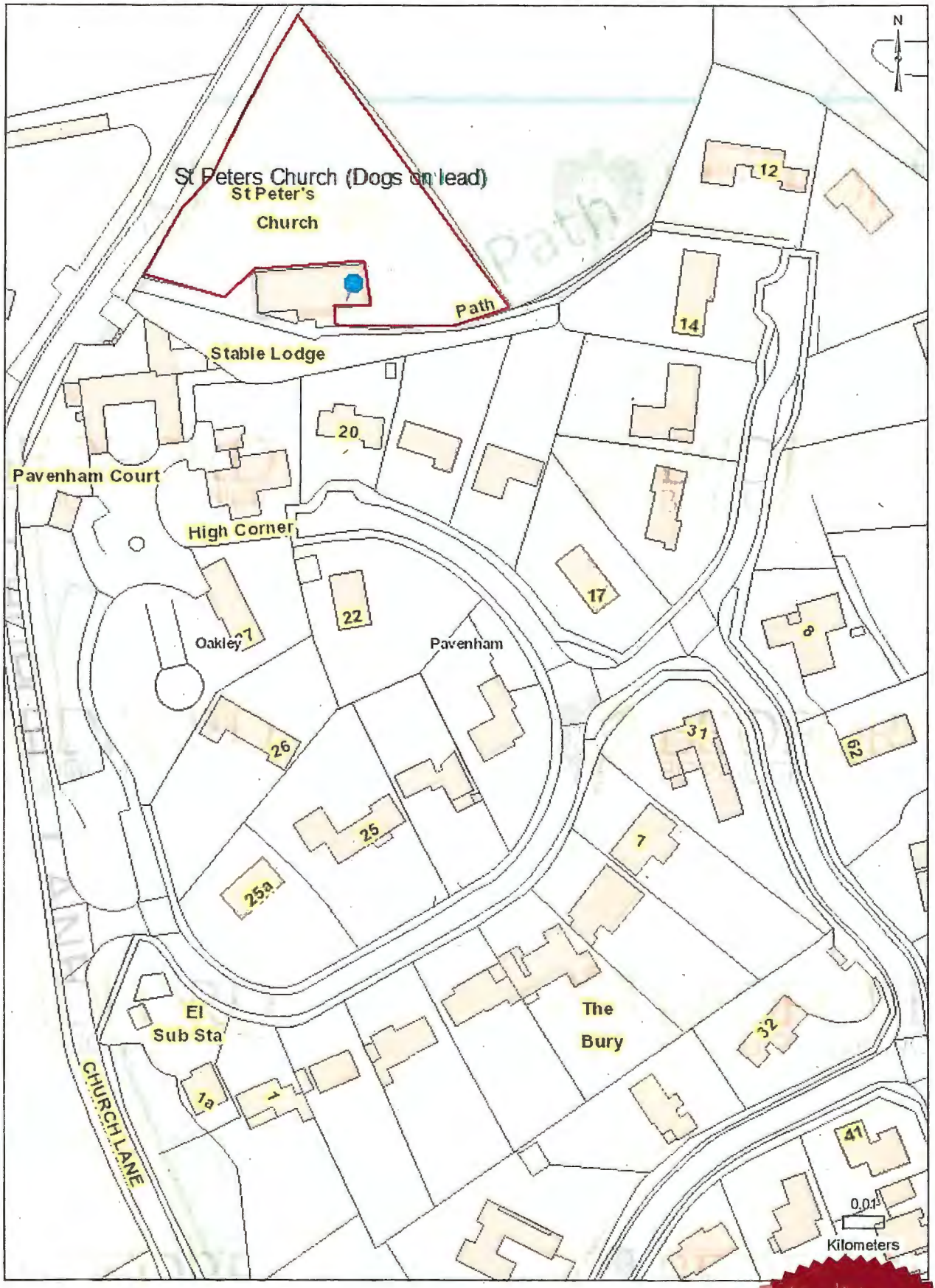

BEDFORD BOROUGH COUNCIL

© Crown copyright and database rights 2015 Ordnance Survey 100049028.
You are not permitted to copy, sub-license, distribute or sell any of this data t

B4 St Mary the virgin Churchyard, Stevington

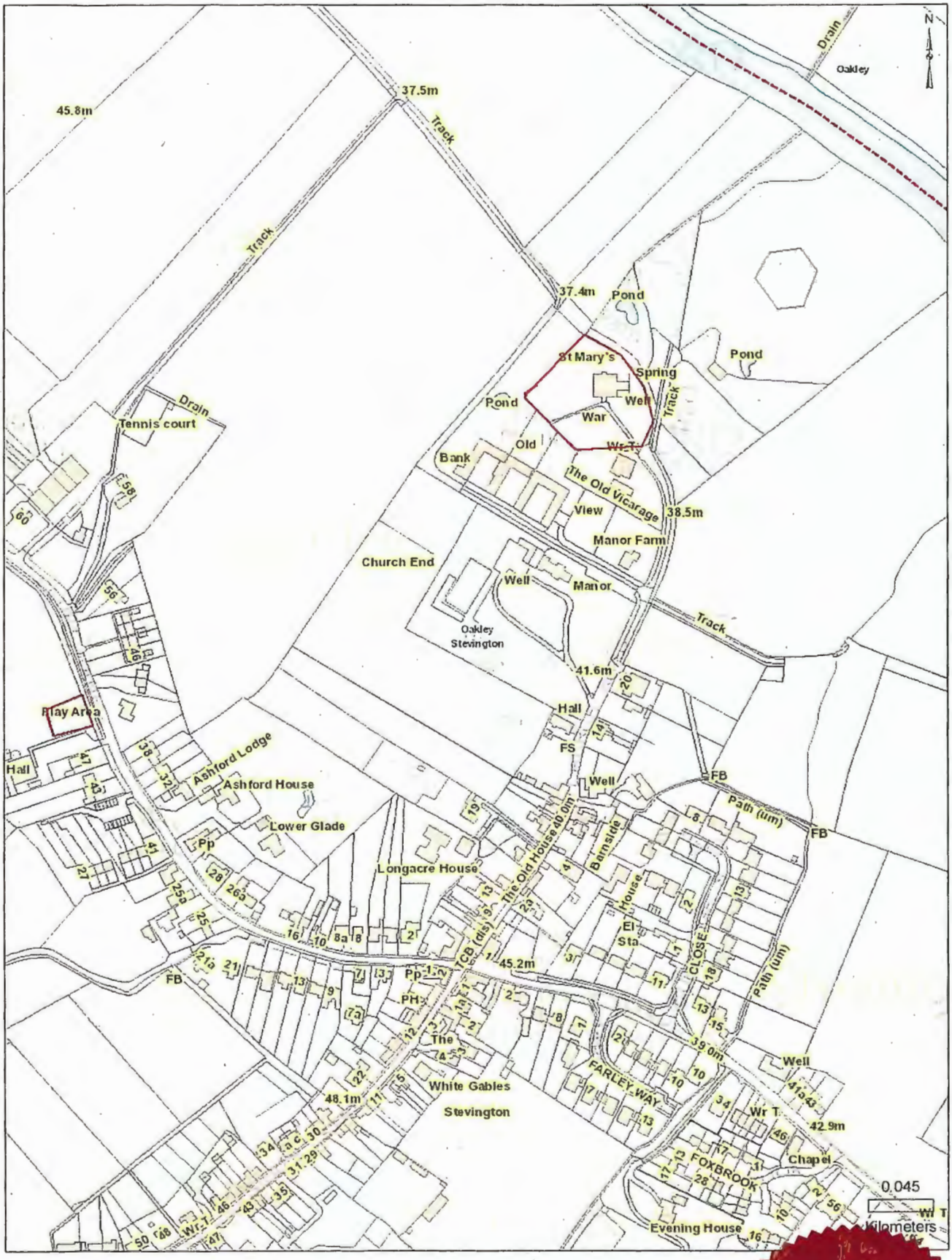

BEDFORD BOROUGH COUNCIL

© Crown copyright and database rights 2015 Ordnance Survey 100049028. You are n
distribute or sell any of this data to third parties in any form.